




ELECTIONS BC

A non-partisan Office of the Legislature

Statement of Votes

38th Provincial General Election

May 17, 2005



ELECTIONS BC
A non-partisan Office of the Legislature

Statement of Votes

38th Provincial General Election
May 17, 2005

Library and Archives Canada Cataloguing in Publication Data

Statement of votes (Victoria, B.C.)
Statement of votes. - - 1949-

Irregular.

Some issues also have title: Report of the Chief
Electoral Officer on the ... by-elections.

Issues include results of general and by-elections.

Issued 1986- by Elections British Columbia.

Continues: Statement of votes by electoral districts.

ISSN 0227-9207 = Statement of votes. General election
and by-election (Victoria)

1. Elections - British Columbia - Statistics -
Periodicals. I. British Columbia. Chief Electoral
Officer. II. Elections British Columbia. III. Title.
IV. Title: Report of the Chief Electoral Officer
on the ... by-elections.

JL439.A15S73 324.9711'0021 C77-082776-4



ELECTIONS BC
A non-partisan Office of the Legislature

Mailing Address:
PO Box 9275 Stn Prov Govt
Victoria BC V8W 9J6

Location:
333 Quebec Street
Victoria BC

Phone: (250) 387-5305
Toll-free: 1-800-661-8683/ TTY 1-866-456-5448
Facsimile: (250) 387-3578
Toll-free Facsimile: 1-866-466-0665

Email: electionsbc@elections.bc.ca
Website: <http://www.elections.bc.ca/>

November 14, 2005

The Honourable Bill Barisoff
Speaker of the Legislative Assembly
Province of British Columbia
Parliament Buildings
Victoria, British Columbia
V8V 1X4

Honourable Speaker:

I am honoured to present the Statement of Votes for the 38th provincial general election to the Legislative Assembly, in accordance with section 13(1)(b) of the *Election Act*.

Sincerely,

Harry Neufeld
Chief Electoral Officer

Table of Contents

1 OVERVIEW

Order for a General Election	1
Statistics at a Glance	2
Changes to the <i>Election Act</i>	3
Calendar of Events	5
Voter Registration	6
Public Information and Communications	7
Nomination of Candidates	8
Voting	10
Summary of Results	11
Election Officials	14
District Electoral Officers and Deputy Electoral Officers by Electoral District	15
Statistics from Previous General Elections	17

2 SUMMARY OF VOTING RESULTS

Explanatory Notes	21
Elected Members	22
Summary of Results by Political Party	24
Summary of Results by Candidate	25
Summary of Results by Electoral District	37


3 VOTING RESULTS BY VOTING AREA

Abbotsford-Clayburn	43
Abbotsford-Mount Lehman	48
Alberni-Qualicum	54
Bulkley Valley-Stikine	62
Burnaby-Edmonds	68
Burnaby North	73
Burnaby-Willingdon	78
Burquitlam	83
Cariboo North	88
Cariboo South	93
Chilliwack-Kent	100
Chilliwack-Sumas	106
Columbia River-Revelstoke	112
Comox Valley	119
Coquitlam-Maillardville	127
Cowichan-Ladysmith	132
Delta North	140
Delta South	145
East Kootenay	150
Esquimalt-Metchosin	156

Table of Contents

Fort Langley-Aldergrove	162
Kamloops	167
Kamloops-North Thompson	173
Kelowna-Lake Country	180
Kelowna-Mission	186
Langley	193
Malahat-Juan de Fuca	199
Maple Ridge-Mission	205
Maple Ridge-Pitt Meadows	212
Nanaimo	217
Nanaimo-Parksville	223
Nelson-Creston	230
New Westminster	237
North Coast	243
North Island	248
North Vancouver-Lonsdale	256
North Vancouver-Seymour	261
Oak Bay-Gordon Head	266
Okanagan-Vernon	271
Okanagan-Westside	279
Peace River North	287
Peace River South	292
Penticton-Okanagan Valley	297
Port Coquitlam-Burke Mountain	304
Port Moody-Westwood	310
Powell River-Sunshine Coast	315
Prince George-Mount Robson	325
Prince George North	331
Prince George-Omineca	336
Richmond Centre	342
Richmond East	347
Richmond-Steveston	352
Saanich North and the Islands	357
Saanich South	364
Shuswap	370
Skeena	378
Surrey-Cloverdale	383
Surrey-Green Timbers	388
Surrey-Newton	393
Surrey-Panorama Ridge	397

Surrey-Tynehead	402
Surrey-Whalley	407
Surrey-White Rock	412
Vancouver-Burrard	419
Vancouver-Fairview	425
Vancouver-Fraserview	431
Vancouver-Hastings	436
Vancouver-Kensington	441
Vancouver-Kingsway	445
Vancouver-Langara	450
Vancouver-Mount Pleasant	455
Vancouver-Point Grey	460
Vancouver-Quilchena	466
Victoria-Beacon Hill	471
Victoria-Hillside	477
West Kootenay-Boundary	482
West Vancouver-Capilano	489
West Vancouver-Garibaldi	495
Yale-Lillooet	503
4 LOCATION INDEX	512
5 MAP OF ELECTORAL DISTRICTS OF BRITISH COLUMBIA	



1 Overview

Overview

ORDER FOR A GENERAL ELECTION

The 38th provincial general election in British Columbia was held on May 17, 2005. This was the first general election under the fixed election date provisions in the *Constitution Act*. The *Constitution Act* was amended in 2002, requiring that General Voting Day be the second Tuesday in May every four years.

The Premier of British Columbia must still formally request the Lieutenant Governor to dissolve the provincial parliament and order a general election. An election is called by an Order in Council directing the Chief Electoral Officer to prepare and issue the writs of election. Each writ is signed by the Chief Electoral Officer and the Lieutenant Governor and addressed and issued to the District Electoral Officer of each electoral district. A writ of election includes the date for the nomination of candidates, General Voting Day and when the writ must be returned to the Chief Electoral Officer.

On April 19, 2005, the Lieutenant Governor, the Honourable Iona Campagnolo, dissolved the Legislative Assembly and an Order in Council was issued directing the Chief Electoral Officer to issue the writs of election to all 79 electoral districts, ordering that the general election be held on Tuesday, May 17, 2005.

During the 38th provincial general election, voters were provided two ballots – one for a candidate and one for the Referendum on Electoral Reform. Under the *Electoral Reform Referendum Act*, the referendum was conducted in conjunction with the general election. For voting results and more information about the referendum see the *Statement of Votes, Referendum on Electoral Reform, May 17, 2005*.

STATISTICS AT A GLANCE

The following table contains a summary of statistics relating to the 2005 General Election. For more information and statistics regarding elections and other electoral events in British Columbia visit the Elections BC website at www.elections.bc.ca.

Electoral districts	79
District Electoral Officers	79
Deputy District Electoral Officers	85
District electoral offices	85
Election officials	29,676
Voting areas	8,792
Advance voting places	191
General voting places	1,465
Registered voters on Writ Day (preliminary list)	2,744,078
Registered voters at close of general registration (revised list)	2,763,765
Voters who registered in conjunction with voting	81,519
Total registered voters at close of general voting	2,845,284
Total registered voters who voted	1,774,269
Percent of registered voters who voted	62.36%
Total estimated eligible voters	3,049,153
Percent of estimated eligible voters registered	93.31%
Percent of estimated eligible voters who voted	57.80%
Total valid votes	1,762,343
Number of rejected ballots	11,926
Registered political parties	45
Registered political parties that endorsed candidate(s)	25
Standing nominations filed	243
Ordinary nominations filed	169
Number of candidates	412
Average candidate expenses limit	\$65,565
Maximum registered political party expenses limit	\$3,956,686.69
Registered advertising sponsors	190
Number of MLAs elected per party	
BC Liberal Party	46
New Democratic Party of B.C.	33
Number of incumbents elected	38

CHANGES TO THE *ELECTION ACT*

The *Election Act* provides the framework for conducting provincial elections and codifies citizens' constitutional right to vote in a provincial election.

A number of amendments were made to the *Election Act* since the May 16, 2001 provincial general election. The following are summaries of the more significant changes as a result of the amendments.

Bill 59 – 2002

Section 180(5)(a) – Definition of a volunteer

The definition of a volunteer is changed to prohibit individuals from receiving compensation, directly or indirectly, from their employer while volunteering. An employee that continues to be compensated by their employer is not a volunteer and the value of their services is a political contribution from the employer and an expense that must be reported by the registered political party or candidate receiving the services of the individual.

Section 186(4) – Charities and political contributions

Charitable organizations are no longer allowed to make political contributions. A charitable organization includes any organization whose objective is the relief of poverty, advancement of education or religion, protection of health, or governmental or municipal purposes beneficial to the community. This definition applies whether or not the organization is a registered charity for income tax purposes.

Section 235 – Publication of election opinion surveys

Individuals or organizations are no longer required to publish information about an election opinion survey, such as methodology or its sponsor, with the results of the survey.

Section 236 to 238 – Election advertising limits

Election advertising sponsors are no longer subject to spending limits.

Bill 66 – 2003

Section 30(b) – All individuals imprisoned may vote

Individuals imprisoned in a penal institution serving a sentence of two years or more are no longer prohibited from voting in provincial elections. Previously, only individuals serving a sentence of less than two years could vote in a provincial election.

Bill 90 – 2003

Section 42 – General enumerations

The Chief Electoral Officer is no longer required to conduct a province-wide enumeration in the third calendar year after a general election.

Bill 54 – 2004

Sections 32(5) and (6) – Residency requirements

Individuals who have no dwelling place may register as a voter on the basis that their place of residence is a shelter, hostel or similar institution that provides food, lodging or other social services.

Section 35(1) – Signature requirement for voter registration

The Act was amended to remove the requirement for a voter's signature at the time of registration, permitting innovations such as online voter registration.

Section 39.1 – National Register of Electors

This new section of the Act permits Elections BC to use the federal voters list to update and add voters to the provincial voters list.

CALENDAR OF EVENTS

A general election is called when the writs of election are issued. General Voting Day for an election is the 28th day after the date on which the election is called.

The following is the calendar of events for the May 17th, 2005 provincial general election.

Day 0	Writ Day	Tuesday, April 19
Day 6	Ordinary nomination period begins	Monday, April 25
Day 7	General voter registration closes	Tuesday, April 26
Day 15	Nomination period closes	Wednesday, May 4
Day 22	Advance voting begins	Wednesday, May 11
Day 25	Advance voting ends	Saturday, May 14
Day 28	General Voting Day	Tuesday, May 17
Day 41	Final count begins	Monday, May 30
Day 44	Period to request judicial recount begins	Thursday, June 2
Day 50	Return Day	Wednesday, June 8
Day 118	Election financing report filing deadline	Monday, August 15

VOTER REGISTRATION

Elections BC strives to ensure eligible voters are provided with every opportunity to register to vote or to update their current registration. Taking advantage of a fixed election date, Elections BC was able to implement a targeted enumeration strategy through 2004/05 to improve the quality of the provincial voters list in preparation for the 38th provincial general election.

This targeted enumeration included the merging of the federal voters list data with B.C.'s provincial voters list, the introduction of North America's first comprehensive online voter registration services, an integrated mail and media-based communications program, and a targeted registration drive specifically reaching out to the elderly and the homeless.

During the targeted enumeration period (October 2004 to April 19, 2005), Elections BC added 626,872 new voter registrations and processed hundreds of thousands of updates to existing voter records. In comparison, the provincial enumerations in 1989 (door to door) and 1999 (mail based) each added approximately 30,000 new voters to the provincial voters list.

During the election period, general registration was available from Writ Day (April 19, 2005) to the end of Day 7 (April 26, 2005). Registration closes on the seventh day after an election is called to allow for production and printing of the voters list. General registration opens again on the second day after General Voting Day.

Under sections 34 and 41 of the *Election Act*, registering or updating voter registrations in conjunction with voting is available at all voting opportunities for qualified individuals who were not previously registered, or who are no longer registered at the correct address. To register in conjunction with voting, applicants are required to present two pieces of identification that show, in combination, their name, current residential address and signature.

There were 228,910 voter registration transactions completed in conjunction with voting, resulting in 81,519 new registrations and 147,391 updates to the provincial voters list.

The number of registered voters at the end of General Voting Day was 2,845,284, representing 93.31% of estimated eligible voters.

Date	Registered voters	Total increase	Percent increase	Percent registered
Prior to merging the B.C. and federal voters lists (Sept. 4, 2004)	2,117,206	—	—	69.44%
Launch of targeted enumeration outreach (Feb. 17, 2005)	2,667,676	+550,470	26.00%	87.49%
Writ Day (April 19, 2005)	2,744,078	+76,402	2.86%	90.00%
Close of general registration (April 26, 2005)	2,763,765	+19,687	0.72%	90.64%
Close of general voting (May 17, 2005)	2,845,284	+81,519	2.95%	93.31%
Total new voter registrations		728,078	34.39%	
Estimated eligible B.C. voters (BC Stats)	3,049,153			

PUBLIC INFORMATION AND COMMUNICATIONS

British Columbia provides more voting opportunities than any other jurisdiction in Canada. To ensure voters across the province were informed of the May 17, 2005 provincial general election, Elections BC developed a comprehensive communications strategy to educate voters about their electoral rights, the electoral process and where they could quickly find the information they needed.

The communications strategy included advertising in local newspapers, television, movie theatres, cable TV and radio, developing a comprehensive website, distribution of Where to Vote cards, four outreach liaison officers, news releases, media advisory notices and extended hours of operation for a 1-800 information centre.

For the first time, Elections BC played a motivational advertisement in 59 movie theatres across British Columbia from April 19 to May 17, 2005. The advertisement was designed to remind voters of the importance of democratic participation and encourage them to vote. An estimated 1.2 million people viewed this advertisement.

Elections BC also developed a new comprehensive website specifically for the election. Election BC's website is its primary tool for delivering information to clients and promoting openness and transparency in the electoral process. The site was designed to make it more functional, accessible and comprehensive. Voters could quickly locate their voting place by entering their address information; a map would appear that provided detailed directions from the voter's home to their assigned voting place.

Voters who were out of the province during the election period were able to request a mail-in voting package online. Voters were also able to register, update or confirm their voter registration information online until the close of general registration at midnight on April 26, 2005. British Columbia is the first jurisdiction in North America to have comprehensive online voter registration services. Further information available on the website included District Electoral Officers' office details, candidates, past election results and statistics, as well as information about registration and voting opportunities.

Elections BC's website has proved to be a leading resource for voters, the media and other clients. The number of visits to Elections BC's website ranged from 2,732 to 15,930 per day during the campaign period, with a peak of 50,779 visits on General Voting Day.

Aboriginal, Chinese, Indo-Canadian and youth liaison officers were hired from November 2004 until May 31, 2005. The liaison officers' role was to raise awareness of the electoral process and improve participation rates in these targeted communities and groups that have historically participated at a lower rate than the general population in British Columbia elections.

The media played an integral part in ensuring voters were provided with accurate and timely information during the election period. Elections BC issued four news releases, many media advisory notices and participated in over 2,000 television, radio and newspaper interviews.

Eighty operators were employed in the Elections BC 1-800 information centre. Extended hours of operation for the centre were in place from Writ Day (April 19) until the close of voting on May 17, 2005. Operators were available Monday to Friday, 8 a.m. to 8 p.m. and Saturdays and Sundays from 10 a.m. to 4 p.m. During the 29-day campaign period, the 1-800 information centre assisted the public with 55,148 phone inquiries.

NOMINATION OF CANDIDATES

To be nominated as a candidate for election as a Member of the Legislative Assembly, an individual must be qualified for nomination under the *Constitution Act* and the *Election Act* and file all necessary documents for either a standing nomination or an ordinary nomination.

Standing nominations may be filed with the Chief Electoral Officer at any time before an election until the end of the 5th day after an election is called. Standing nominations enable nominees to file all of their documents, with the exception of the Solemn Declaration of Qualification and Statement of Disclosure, before the writ is issued. The remaining two documents must be submitted to Elections BC between Day 0 and Day 5 of an election.

Ordinary nominations may only be filed between 9 a.m. on Day 6 and 1 p.m. (Pacific time) on Day 15 of an election and must be submitted to the District Electoral Officer for the electoral district in which a nominee is seeking election.

Nominations must be signed by at least 25 voters residing in the electoral district and accompanied by a \$100 deposit. The Chief Electoral Officer must return the deposit to candidates that receive at least 15% of the total votes accepted and counted in the election. When all the required nomination documents are accepted for filing, a certificate is issued indicating the individual is a candidate in the election. A candidate does not have to be a resident of the electoral district in which they are seeking election.

For the 38th provincial general election, nomination of candidates closed at 1 p.m. (Pacific time), Wednesday, May 4, 2005. There were 412 candidates nominated, representing 25 of the 45 registered political parties. Of the 412 candidates, 243 (59%) filed standing nominations. The following table shows the number of candidates endorsed by each registered political party. The political party name is as it appeared on the election ballots.

Number of Candidates Endorsed by Political Party

Registered Political Party	Abbreviation	Candidates
BC Youth Coalition	BCYC	2
The Bloc BC	BLOC	3
BC Conservative Party	CP	7
BC Liberal Party	LIB	79
Libertarian	LBN	6
British Columbia Marijuana Party	BCM	44
British Columbia Party	BCP	2
B.C. Patriot Party	BCPA	2
Social Credit	SC	2
BC Unity Party	UPBC	1
Communist Party of BC	COMM	3
DR BC	DRBC	32
Emerged Democracy Party of B.C.	EDBC	1
The Freedom Party	FREE	2
Green Party of BC	GP	79
Moderates	MDM	2
New Democratic Party of B.C.	NDP	79
People's Front	PF	5
The Platinum Party	PLAT	11
Reform BC	RP	1
The Sex Party	SEX	3
Western Canada Concept	WCC	2
Refed BC	REFD	4
Work Less Party	WLP	11
Your Party	YPBC	1
Independent	IND	23
No Affiliation	NA	5

VOTING

The *Election Act* provides British Columbians numerous voting opportunities. While the great majority of voters cast ordinary ballots during advance and general voting (95.04% in the 2005 General Election), voters have been increasingly taking advantage of other voting opportunities.

If voters are unable to attend their assigned voting place, they may vote at any other voting opportunity in the province. For the 2005 General Election, voters could vote at any of the 85 district electoral offices starting on April 19, the day the writs of election were issued, as well as by mail if a voter expected to be out of the province or for other reasons permitted in the *Election Act*.

The table below shows the number of voters who used each voting opportunity during the 2005 General Election. As some voters only participated in either the election or referendum, participation numbers will differ between the two events. For the number of voters who used each voting opportunity in the referendum, see *Statement of Votes for the 2005 Referendum on Electoral Reform*.

Voting opportunity	Section of <i>Election Act</i>	Number of votes considered	Percentage of votes considered
General voting	s. 96	1,476,076	83.19%
Advance voting	s. 97	201,833	11.38%
Special voting	s. 98	5,103	0.29%
Absentee voting in electoral district	s. 99	41,613	2.34%
Absentee voting out of electoral district	s. 100	15,589	0.88%
Absentee advance voting	s. 101	2,924	0.16%
Alternative absentee voting (in DEO office)	s. 104	15,546	0.88%
Alternative absentee voting (voting by mail)	s. 106	3,659	0.21%
Rejected ballots		11,926	0.67%
Total votes considered		1,774,269	100.00%

The total number of votes considered does not include 5,163 certification envelopes that remained unopened. Certification envelopes that are not completed as required by the *Election Act* must remain unopened and any ballots within them must not be considered at the final count. As a result, the number of unopened certification envelopes is not part of voter participation calculations.

SUMMARY OF RESULTS

Ordinary ballots from advance voting and general voting are counted at the initial count, following the close of voting on General Voting Day (8 p.m. Pacific time). The initial count is the preliminary count of the votes marked on the ballots in an election, other than those contained in certification envelopes.

Ballots contained in certification envelopes from other voting opportunities, such as absentee voting and special voting, are considered at the final count. The final count is a count of the ballots in an election that were not considered as part of the initial count, and a determination of the results of the election based on the votes accepted in the initial count and final count.

The final count began at 9 a.m. on May 30, 2005 – Day 41 of the election period, 13 days after General Voting Day. During the period between the initial count and final count, certification envelopes containing absentee ballots are shipped to the appropriate District Electoral Officers. The final count is held in the district electoral office and may continue for up to three days. Following completion of the final count, the District Electoral Officer declares the election of the candidate with the most votes.

As part of the final count, District Electoral Officers may recount some or all of the ballots that were considered at the initial count if they have concerns regarding the validity of the results reported. If a candidate requests a recount of some or all of the election ballots considered at the initial count, the District Electoral Officer must recount these ballots as part of the final count.

During the 38th provincial general election, the final count began on May 30, 2005. A recount of the initial count was requested in seven electoral districts. An eighth recount was requested by a candidate in the electoral district of Alberni-Qualicum, but the request was subsequently withdrawn. All seven recounts concluded on May 31, 2005. The following table shows the preliminary results upon completion of the recounts. Reasons for the difference between preliminary vote counts include: accepting ballots that were previously rejected; rejecting ballots that were previously accepted; correcting tabulation and addition errors; correcting numeric transposition and other clerical errors; and correcting data entry errors made during the initial count.

Preliminary Results Following Recount of the Initial Count

Electoral District	Candidate	Affiliation	Preliminary Results May 17	Preliminary Results May 31
Burnaby-Edmonds	Raj Chouhan	NDP	9,719	9,715
	Patty Sahota	LIB	9,133	9,183
Burnaby North	Pietro Calendino	NDP	9,775	9,781
	Richard T. Lee	LIB	10,057	9,970
Cariboo North	Bob Simpson	NDP	6,933	6,931
	Steve Wallace	LIB	6,736	6,739
Cariboo South	Charlie Wyse	NDP	6,829	6,832
	Walter Lloyd Cobb	LIB	6,803	6,800
Saanich South	David Cubberley	NDP	12,296	12,295
	Susan Mary Brice	LIB	11,960	11,958
Skeena	Robin Austin	NDP	5,954	5,889
	Roger Harris	LIB	5,515	5,571
Vancouver-Burrard	Tim Stevenson	NDP	11,217	11,218
	Lorne Mayencourt	LIB	11,205	11,201

Upon completion of the final count on June 1, 2005, the District Electoral Officer for the electoral district of Vancouver-Burrard made an application to the Supreme Court for a judicial recount. Under section 139(5)(b) of the *Election Act*, a judicial recount must be requested if the difference in votes received by the leading two candidates is less than 1/500 of the total ballots considered. After the final count, Lorne Mayencourt had 12,023 votes and Tim Stevenson had 12,005, a difference of less than 1/500 of the total ballots considered.

On Return Day, June 8, 2005, the writs of election were returned to the Chief Electoral Officer from all electoral districts but Vancouver-Burrard. The Chief Electoral Officer that day certified to the Clerk of the Legislative Assembly the election of 78 of the 79 Members of the Legislative Assembly.

The judicial recount in Vancouver-Burrard was conducted by Associate Chief Justice Patrick Dohm on June 6 and 7, 2005. Within two days following the conclusion of a judicial recount, a candidate may appeal the decision to the Supreme Court. This appeal period ended at the close of business on June 9, 2005, with no notice of appeal filed. On June 10, 2005, Justice Dohm certified the election of Lorne Mayencourt with 12,009 votes; Tim Stevenson received 11,998 votes. The Chief Electoral Officer then provided the Clerk of the Legislative Assembly with a certified report declaring Lorne Mayencourt as the Member elected for Vancouver-Burrard.

On June 22, 2005, Tim Stevenson filed a petition with the Supreme Court of B.C. to challenge the validity of the election in the electoral district of Vancouver-Burrard. Under Part 8 of the *Election Act*, a candidate in the election, a voter for the electoral district or the Chief Electoral Officer may make an application to the Supreme Court of B.C. for a declaration regarding the right of an individual to take office or the validity of an election. Mr. Stevenson later withdrew the petition on July 20, 2005.

The number of candidates elected and their political affiliation is as follows:

BC Liberal Party	46
New Democratic Party of B.C.	33
Members of the Legislative Assembly	79

ELECTION OFFICIALS

A District Electoral Officer is appointed for each electoral district by the Chief Electoral Officer. District Electoral Officers are responsible for the conduct of electoral events, such as provincial elections, by-elections and referenda, in their respective electoral districts.

Each District Electoral Officer is also appointed as District Registrar of Voters, responsible for conducting enumerations and other voter registration activities in their electoral districts.

At least one Deputy District Electoral Officer is appointed by the Chief Electoral Officer to assist the District Electoral Officer. Each Deputy District Electoral Officer is also appointed as Deputy District Registrar of Voters for their electoral district.

Government Agents were also appointed by the Chief Electoral Officer as Deputy District Registrars of Voters. Service BC – Government Agents provide voters with convenient access to voter registration services and electoral information in 59 offices across B.C.

District Electoral Officers must appoint a sufficient number of election officials to conduct election proceedings in their electoral district. District Electoral Officers hired a total of 29,676 election officials for the 2005 General Election. Election officials worked in 1,656 voting places established throughout the province – 191 advance voting places and 1,465 general voting places. In addition, a total of 862 people were hired to provide administrative support in the district electoral offices.

DISTRICT ELECTORAL OFFICERS AND DEPUTY DISTRICT ELECTORAL OFFICERS BY ELECTORAL DISTRICT

Electoral District	District Electoral Officer	Deputy District Electoral Officer	Office Location
Abbotsford-Clayburn	Mario Caravetta	Kathi Kopan	Abbotsford
Abbotsford-Mount Lehman	Helen Lockhart	Joan Byrne	Abbotsford
Alberni-Qualicum	Ann Chandler	Karen Giesbrecht Maureen Robertson	Port Alberni Qualicum
Bulkley Valley-Stikine	Phil Leroux	Louise Flint	Smithers
Burnaby-Edmonds	David Bahr	Vivian Price	Burnaby
Burnaby North	Joy Starling	Teresa Chan	Burnaby
Burnaby-Willingdon	Bill Hutchinson	Bill Wong	Burnaby
Burquitlam	Donald Copan	Jeanne Caldwell	Coquitlam
Cariboo North	Darlene Dorsey	Kimberley Keeler Sandi Sandrock	Quesnel Williams Lake
Cariboo South	Tom Sugden	Malcolm McGregor Jim Dunsmuir	Williams Lake 100 Mile House
Chilliwack-Kent	Martha Wiens	Doreen Schroeder	Chilliwack
Chilliwack-Sumas	Valerie Nessel	Diane Toews	Chilliwack
Columbia River-Revelstoke	Brenda Bowle-Evans	Merle Snider	Golden
Comox Valley	Paul Wallin	Patricia Miller	Courtenay
Coquitlam-Maillardville	Robert Johnston	Tom Parkinson	Coquitlam
Cowichan-Ladysmith	Donna Dawe	Dianne Whetstone	Duncan
Delta North	Denis Weiss	Satnam Reehal	Delta
Delta South	Margaret Cooke	Pat Turner	Delta
East Kootenay	Mike Redfern	Linda Douglas	Cranbrook
Esquimalt-Metchosin	Ken Schaalje	George Fletcher	Victoria
Fort Langley-Aldergrove	Milt Stein	Dorothy Anderson	Aldergrove
Kamloops	Terry Dixon	Bob King	Kamloops
Kamloops-North Thompson	Sharon Lyons	Betty Faulkner	Kamloops
Kelowna-Lake Country	Dennis Campbell	Sue Melnyk	Kelowna
Kelowna-Mission	Les Stacey	Art Perry	Kelowna
Langley	Donna Bradshaw	Ann Butcher	Langley
Malahat-Juan de Fuca	Kerry Fedosenko	Valerie Kowalko	Victoria
Maple Ridge-Mission	Shelly Woodward	Jill Borrow	Mission
Maple Ridge-Pitt Meadows	Barbara Morgan	Shirley Lyster	Pitt Meadows
Nanaimo	Shirley Lance	Betty Deighton	Nanaimo
Nanaimo-Parksville	Dorene Bennie	Dilbar Rupa	Parksville
Nelson-Creston	Rob Switzer	Jean Derkx	Nelson
New Westminster	Susan Fenton	Margo Rudolph	New Westminster
North Coast	Brian Roberts	Douglas Kydd	Prince Rupert
North Island	Kevin Weighill	Helen Folster	Campbell River
North Vancouver-Lonsdale	David Mar	Chris Stringer	North Vancouver
North Vancouver-Seymour	Debbie Fraser	Kathy Andrews	North Vancouver
Oak Bay-Gordon Head	Patricia Maclean	Janet Baird	Victoria
Okanagan-Vernon	Janice Mori	Sharon Delver	Vernon
Okanagan-Westside	Carol Hall	Netta Manning	Westbank

continued on next page


Overview

Electoral District	District Electoral Officer	Deputy District Electoral Officer	Office Location
Peace River North	Lynda Martin	Cheryl Ireland Kimberly Eglinski	Fort St. John Fort Nelson
Peace River South	Muriel Powell	Mabel Torgerson	Dawson Creek
Penticton-Okanagan Valley	June Smith	Donna Lynch	Penticton
Port Coquitlam-Burke Mountain	Dianna Brown	Lucille Plante	Port Coquitlam
Port Moody-Westwood	Josie Simnett	Sandra Tough	Port Moody
Powell River-Sunshine Coast	Deb Lesuk	Lenni Porter Heather Jeal	Powell River Sechelt
Prince George-Mount Robson	Lorraine Grant	Virginia Sprangers	Prince George
Prince George North	Lou Jewitt	Helen Clare	Prince George
Prince George-Omineca	John Norman	John Stevens	Prince George
Richmond Centre	Vila Nova Carvalho	John Pearce	Richmond
Richmond East	Debbie Nider	Mary Kumagai	Richmond
Richmond-Steveston	Jackie Asante	Melodie Corrigan	Richmond
Saanich North and the Islands	Joan Beattie	Judi Sallis	Saanichton
Saanich South	Sharon Schaalje	Teri Kerr	Victoria
Shuswap	Ted Hillary	Edith Rizzi	Salmon Arm
Skeena	Marjorie Phelps	Doug MacKay	Kitimat
Surrey-Cloverdale	Mazoe Kaufman	May Taylor	Surrey
Surrey-Green Timbers	Earl Askwith	Donna Toews	Surrey
Surrey-Newton	Rita Waenink	Laurel Pokoyski	Surrey
Surrey-Panorama Ridge	Baljit Grewal	Dieter Guth	Surrey
Surrey-Tynehead	Gerry Della Mattia	Betty Klassen	Surrey
Surrey-Whalley	Bill Bouwman	Donna Walsh	Surrey
Surrey-White Rock	Neil Jangula	Odette Lepage	White Rock
Vancouver-Burrard	Donna Celle	Corinne Dahlo	Vancouver
Vancouver-Fairview	Debra Vaglio	Joy Urbanoski	Vancouver
Vancouver-Fraserview	Pat Fenner	Greg Pyc	Vancouver
Vancouver-Hastings	Joe Dang	Marion Chow	Vancouver
Vancouver-Kensington	Audrey Davis	Mary Ann Fowler	Vancouver
Vancouver-Kingsway	Gordon Mah	Wendell Chow	Vancouver
Vancouver-Langara	Colleen Miller	Irene Clarkson	Vancouver
Vancouver-Mount Pleasant	Gerry Townsend Julie Brassington	Julie Brassington	Vancouver
Vancouver-Point Grey	Jan Pierce	Ulrike Radermacher	Vancouver
Vancouver-Quilchena	Brian Clark	Bob Peacock	Vancouver
Victoria-Beacon Hill	Ian Fraser	Fran Miller	Victoria
Victoria-Hillside	Ruth Lohr	Marcia Peters	Victoria
West Kootenay-Boundary	Julie Morrison	Elaine Jones	Trail
West Vancouver-Capilano	Christiane Markgraf	Lee Pollock	West Vancouver
West Vancouver-Garibaldi	Marcie Gaukrodger	Gwen Kendrick Mohammad Afsar	West Vancouver Squamish
Yale-Lillooet	Allan Steffens	Elizabeth Salomon-de-Friedberg	Merritt

STATISTICS FROM PREVIOUS GENERAL ELECTIONS

Year	Dissolution of Legislature	Write of Election	Nominations of Candidates	Date of Election	Electoral Districts	Members in Legislature	Candidates in Election	Estimated Eligible Voters ⁹	Registered Voters	Voters Who Voted	% of Registered Voters Who Voted	Valid Votes ⁴	Rejected Votes	Rejected Votes - % of Votes Cast	Cost Per Registered Voter
1928 ¹	7-Jun	7-Jun	27-Jun	18-Jul	40	48	117	-	245,240	174,934	71.33%	361,814	3,259	0.89%	0.70
1933 ²	1-Aug	13-Sep	12-Oct	2-Nov	39	47	210	-	323,540	236,415	73.07%	381,223	3,380	0.88%	0.49
1937	14-Apr	14-Apr	11-May	1-Jun	40	48	186	-	372,781	265,446	71.20%	417,929	4,143	0.98%	0.50
1941	22-Jul	9-Sep	30-Sep	21-Oct	41	48	156	-	417,839	303,901	72.73%	453,893	4,797	1.05%	0.49 ⁵
1945	31-Aug	31-Aug	4-Oct	25-Oct	41	48	147	-	457,017	298,387	65.29%	467,747	3,899	0.83%	0.46 ⁶
1949	16-Apr	16-Apr	25-May	15-Jun	41	48	138	-	649,019	477,999	73.65%	698,823	9,891	1.40%	0.43
1952 ³	10-Apr	10-Apr	22-May	12-Jun	41	48	212	-	793,073	543,456	68.53%	768,561	45,649	5.61%	0.58
1953 ³	27-Mar	10-Apr	19-May	9-Jun	41	48	229	-	740,006	522,052	70.55%	727,839	43,766	5.67%	0.59
1956	13-Aug	13-Aug	5-Sep	19-Sep	42	52	199	-	778,587	509,409	65.43%	817,397	6,642	0.81%	0.60
1960	3-Aug	3-Aug	29-Aug	12-Sep	42	52	230	-	874,267	628,031	71.84%	996,404	9,862	0.98%	0.61
1963	21-Aug	22-Aug	16-Sep	30-Sep	42	52	205	-	873,140	608,672	69.71%	967,675	6,132	0.63%	0.61
1966	5-Aug	5-Aug	29-Aug	12-Sep	48	55	178	-	873,927	596,716	68.28%	751,876	7,056	0.93%	0.83
1969	21-Jul	21-Jul	13-Aug	27-Aug	48	55	177	-	1,152,598	794,696	68.95%	978,356	9,011	0.91%	0.77
1972	24-Jul	24-Jul	16-Aug	30-Aug	48	55	226	-	1,343,357	921,496	68.60%	1,132,172	11,537	1.01%	0.86
1975	3-Nov	3-Nov	27-Nov	11-Dec	48	55	221	-	1,559,633	1,088,001	69.76%	1,290,451	12,924	0.99%	1.29
1979	3-Apr	3-Apr	26-Apr	10-May	50	57	178	-	1,673,111	1,155,505	69.06%	1,405,077	21,328	1.50%	1.78
1983	7-Apr	7-Apr	22-Apr	5-May	50	57	224	1,947,617	1,768,063	1,373,018	77.66%	1,649,533	17,126	1.03%	4.98
1986	24-Sep	24-Sep	9-Oct	22-Oct	52	69	237	2,076,366	1,770,000	1,366,193	77.19%	1,935,453	27,582	1.41%	5.36
1991 ⁷	19-Sep	19-Sep	4-Oct	17-Oct	75	75	317	2,331,871	1,989,054	1,493,200	75.07%	1,462,467	30,733	2.06%	6.78
1996	30-Apr	30-Apr	15-May	28-May	75	75	513	2,694,537	2,227,424	1,592,655	71.50%	1,582,704	9,951	0.62%	6.99
2001	18-Apr	18-Apr	3-May	16-May	79	79	456	2,885,714	2,254,920	1,599,765	70.95%	1,591,306	8,459	0.34%	8.04
2005	19-Apr	19-Apr	4-May	17-May	79	79	412	3,049,153	2,845,284	1,774,375	62.36%	1,762,450	11,925	0.67%	— ⁸

1. Detailed Statement of Votes were not produced for earlier elections.
2. In the electoral districts of Vancouver Centre and Victoria, Nomination Day was November 6 and the vote was taken on November 27.
3. The alternative voting system was used in these elections.
4. In the multimember electoral districts, voters were able to vote for more than one candidate, resulting in the total number of valid votes exceeding the number of registered voters who voted.
5. Cost of Active Service vote was \$2.88 per registered voter who voted.
6. Cost of the Active Service vote was \$1.79 per registered voter who voted.
7. First election with all single member electoral districts.
8. Figure to be reported in the Report of the Chief Electoral Officer on the 38th Provincial General Election, May 17, 2005.
9. Source: BC Stats.



2 Summary of Voting Results

Summary of Voting Results

EXPLANATORY NOTES

The following pages present a summary of the results of the 38th provincial general election. The names of registered political parties are abbreviated. The table below provides a list of registered political parties that endorsed candidates and their associated abbreviation. Independent candidates and candidates with no affiliation are abbreviated as IND and NA respectively. Party names are shown as they appeared on the election ballots.

Registered political party	Abbreviation
BC Youth Coalition	BCYC
The Bloc BC	BLOC
BC Conservative Party	CP
BC Liberal Party	LIB
Libertarian	LBN
British Columbia Marijuana Party	BCM
British Columbia Party	BCP
B.C. Patriot Party	BCPA
Social Credit	SC
BC Unity Party	UPBC
Communist Party of BC	COMM
DR BC	DRBC
Emerged Democracy Party of B.C.	EDBC
The Freedom Party	FREE
Green Party of BC	GP
Moderates	MDM
New Democratic Party of B.C.	NDP
People's Front	PF
The Platinum Party	PLAT
Reform BC	RP
The Sex Party	SEX
Western Canada Concept	WCC
Refed BC	REFD
Work Less Party	WLP
Your Party	YPBC
Independent	IND
No Affiliation	NA

ELECTED MEMBERS

Electoral District	Ballot Name	Affiliation
Abbotsford-Clayburn	John van Dongen	LIB
Abbotsford-Mount Lehman	Michael G. de Jong	LIB
Alberni-Qualicum	Scott Fraser	NDP
Bulkley Valley-Stikine	Dennis Edwin MacKay	LIB
Burnaby-Edmonds	Raj Chouhan	NDP
Burnaby North	Richard T. Lee	LIB
Burnaby-Willingdon	John Nuraney	LIB
Burquitlam	Harry Bloy	LIB
Cariboo North	Bob Simpson	NDP
Cariboo South	Charlie Wyse	NDP
Chilliwack-Kent	Barry Penner	LIB
Chilliwack-Sumas	John Les	LIB
Columbia River-Revelstoke	Norm Macdonald	NDP
Comox Valley	Stan Hagen	LIB
Coquitlam-Maillardville	Diane Thorne	NDP
Cowichan-Ladysmith	Doug Routley	NDP
Delta North	Guy Gentner	NDP
Delta South	Valerie Roddick	LIB
East Kootenay	Bill Bennett	LIB
Esquimalt-Metchosin	Maurine Karagianis	NDP
Fort Langley-Aldergrove	Rich Coleman	LIB
Kamloops	Claude Harry Richmond	LIB
Kamloops-North Thompson	Kevin Krueger	LIB
Kelowna-Lake Country	Al Horning	LIB
Kelowna-Mission	Sindi Hawkins	LIB
Langley	Mary Polak	LIB
Malahat-Juan de Fuca	John Horgan	NDP
Maple Ridge-Mission	Randy Hawes	LIB
Maple Ridge-Pitt Meadows	Michael Sather	NDP
Nanaimo	Leonard Krog	NDP
Nanaimo-Parksville	Ron Cantelon	LIB
Nelson-Creston	Corky Evans	NDP
New Westminster	Chuck Puchmayr	NDP
North Coast	Gary Earl Coons	NDP
North Island	Claire Trevena	NDP
North Vancouver-Lonsdale	Katherine Anne Whittred	LIB
North Vancouver-Seymour	Daniel Morrison Jarvis	LIB
Oak Bay-Gordon Head	Ida Chong	LIB
Okanagan-Vernon	Tom Christensen	LIB
Okanagan-Westside	Rick Thorpe	LIB

continued on next page

Electoral District	Ballot Name	Affiliation
Peace River North	Richard Neufeld	LIB
Peace River South	Blair Lekstrom	LIB
Penticton-Okanagan Valley	Bill Barisoff	LIB
Port Coquitlam-Burke Mountain	Mike Farnworth	NDP
Port Moody-Westwood	Iain Black	LIB
Powell River-Sunshine Coast	Nicholas Simons	NDP
Prince George-Mount Robson	Shirley Bond	LIB
Prince George North	Pat Bell	LIB
Prince George-Omineca	John Rustad	LIB
Richmond Centre	Olga Ilich	LIB
Richmond East	Linda Reid	LIB
Richmond-Steveston	John Yap	LIB
Saanich North and the Islands	Murray Robert Coell	LIB
Saanich South	David Cubberley	NDP
Shuswap	George Abbott	LIB
Skeena	Robin Austin	NDP
Surrey-Cloverdale	Kevin Falcon	LIB
Surrey-Green Timbers	Sue Hammell	NDP
Surrey-Newton	Harry Bains	NDP
Surrey-Panorama Ridge	Jagrup Brar	NDP
Surrey-Tynehead	Dave Hayer	LIB
Surrey-Whalley	Bruce Ralston	NDP
Surrey-White Rock	Gordon Hogg	LIB
Vancouver-Burrard	Lorne Mayencourt	LIB
Vancouver-Fairview	Gregor Robertson	NDP
Vancouver-Fraserview	Wally Oppal	LIB
Vancouver-Hastings	Shane Simpson	NDP
Vancouver-Kensington	David Chudnovsky	NDP
Vancouver-Kingsway	Adrian Dix	NDP
Vancouver-Langara	Carole Taylor	LIB
Vancouver-Mount Pleasant	Jenny Kwan	NDP
Vancouver-Point Grey	Gordon Campbell	LIB
Vancouver-Quilchena	Colin Hansen	LIB
Victoria-Beacon Hill	Carole James	NDP
Victoria-Hillside	Rob Fleming	NDP
West Kootenay-Boundary	Katrine Conroy	NDP
West Vancouver-Capilano	Ralph Sultan	LIB
West Vancouver-Garibaldi	Joan McIntyre	LIB
Yale-Lillooet	Harry Lali	NDP

SUMMARY OF RESULTS BY POLITICAL PARTY

Affiliation Code	Affiliation	Total Valid Votes	% of Popular Vote	Candidates Elected
CP	BC Conservative Party	9,623	0.55%	
LIB	BC Liberal Party	807,118	45.80%	46
BCM	British Columbia Marijuana Party	11,519	0.65%	
DRBC	DR BC	14,022	0.80%	
GP	Green Party of BC	161,842	9.17%	
NDP	New Democratic Party of B.C.	731,719	41.52%	33
IND	Independent	16,152	0.92%	
	*Other Affiliations	10,348	0.59%	
		1,762,343	100.00%	79

- * BC Youth Coalition (BCYC)
- The Bloc BC (BLOC)
- Libertarian (LBN)
- British Columbia Party (BCP)
- B.C. Patriot Party (BCPA)
- Social Credit (SC)
- BC Unity Party (UPBC)
- Communist Party of BC (COMM)
- Emerged Democratic Party of B.C. (EDBC)
- The Freedom Party (FREE)
- Moderates (MDM)
- People's Front (PF)
- The Platinum Party (PLAT)
- Reform BC (RP)
- The Sex Party (SEX)
- Western Canada Concept (WCC)
- Refed BC (REFD)
- Work Less Party (WLP)
- Your Party (YPBC)
- No Affiliation (NA)

SUMMARY OF RESULTS BY CANDIDATE

Elected candidates are shown in **bold type**

* incumbent

Electoral District	Candidate Ballot Name	Affiliation	Total Valid Votes	Percentage of Popular Vote
Abbotsford-Clayburn	Iain Gilfillan	BCM	198	1.07%
	Kenneth Montgomery Keillor	FREE	199	1.08%
	Michael Nenn	NDP	5,555	30.15%
	Lance Anthony Richmond Pizzariello	GP	1,428	7.75%
	John van Dongen*	LIB	11,047	59.95%
Abbotsford-Mount Lehman	Jed Anderson	GP	1,359	6.90%
	Michael G. de Jong*	LIB	11,325	57.55%
	Timothy Lee Felger	BCM	392	1.99%
	Robert Arthur Klassen	DRBC	472	2.40%
	Taranjit Purewal	NDP	6,132	31.16%
Alberni-Qualicum	Jen Fisher-Bradley	DRBC	292	1.10%
	Scott Fraser	NDP	13,988	52.60%
	James Dominic King	IND	209	0.79%
	Michael "Mik" Mann	BCM	401	1.51%
	Jack Thornburgh	GP	1,912	7.19%
	Gillian Trumper*	LIB	9,788	36.81%
Bulkley Valley-Stikine	Doug Donaldson	NDP	5,177	39.82%
	Reginald Bruce Gunanoot	BCM	205	1.58%
	Nipper Kettle	DRBC	354	2.72%
	Jack Kortmeyer	BCP	175	1.35%
	Dennis Edwin MacKay*	LIB	6,279	48.30%
	Frank Martin	PF	41	0.32%
	Leanna Mitchell	GP	769	5.91%
Burnaby-Edmonds	Raj Chouhan	NDP	10,337	46.71%
	Suzanne Deveau	GP	2,192	9.91%
	Patty Sahota*	LIB	9,599	43.38%
Burnaby North	Richard Brand	GP	1,763	7.72%
	Pietro Calendino	NDP	10,356	45.31%
	Matthew R. Laird	DRBC	316	1.38%
	Richard T. Lee*	LIB	10,421	45.59%
Burnaby-Willingdon	Pauline Farrell	GP	1,482	7.45%
	Tony Kuo	DRBC	947	4.76%
	John Nuraney*	LIB	8,754	44.00%
	Tom Tao	IND	142	0.71%
	John Warrens	BCM	214	1.08%
	Gabriel Wing-On Yiu	NDP	8,355	42.00%

continued on next page

Summary of Voting Results

Elected candidates are shown in **bold** type

* incumbent

Electoral District	Candidate Ballot Name	Affiliation	Total Valid Votes	Percentage of Popular Vote
Burquitlam	Harry Bloy*	LIB	10,054	46.39%
	Graham "Evil Genius" Fox	NA	125	0.58%
	Peter Grin	BCM	191	0.88%
	Bart Healey	NDP	9,682	44.68%
	Carli Irene Travers	GP	1,619	7.47%
Cariboo North	James Michael Delbarre	BCM	281	1.80%
	Douglas Gook	GP	835	5.37%
	Bob Simpson	NDP	7,353	47.28%
	Steve Wallace	LIB	7,084	45.55%
Cariboo South	Walter Lloyd Cobb*	LIB	7,163	45.27%
	Mike Orr	IND	532	3.36%
	Ed Sharkey	GP	851	5.38%
	Charlie Wyse	NDP	7,277	45.99%
Chilliwack-Kent	David Michael Anderson	MDM	240	1.21%
	Malcolm James	NDP	6,534	32.84%
	Hans Mulder	GP	1,651	8.30%
	Barry Penner*	LIB	11,368	57.14%
	Colin Wormworth	BCYC	103	0.51%
Chilliwack-Sumas	Brian Downey	DRBC	315	1.51%
	John-Henry Harter	NDP	6,477	30.97%
	Augustine Lee	BCYC	266	1.27%
	John Les*	LIB	11,995	57.36%
	Norm Siefken	GP	1,731	8.28%
	Adam James Solheim	MDM	127	0.61%
Columbia River-Revelstoke	Norm Macdonald	NDP	7,460	51.71%
	Wendy McMahon*	LIB	5,750	39.86%
	Andy Shadrack	GP	1,217	8.43%
Comox Valley	Chris Aikman	GP	2,833	9.21%
	Barbara Biley	PF	51	0.16%
	Andrew Black	NDP	13,261	43.11%
	Don Davis	DRBC	187	0.61%
	Miracle Emery	BCM	214	0.70%
	Mel Garden	REFD	67	0.21%
	Stan Hagen*	LIB	14,068	45.73%
	Bruce O'Hara	WLP	83	0.27%

continued on next page

Elected candidates are shown in **bold** type
 * incumbent

Electoral District	Candidate Ballot Name	Affiliation	Total Valid Votes	Percentage of Popular Vote
Coquitlam-Maillardville	Nattanya Andersen	PLAT	69	0.31%
	Paul Geddes	LBN	173	0.77%
	Michael Hejazi	GP	1,415	6.31%
	Brandon Steele	BCM	236	1.05%
	Richard Stewart*	LIB	10,001	44.60%
	Diane Thorne	NDP	10,532	46.96%
Cowichan-Ladysmith	Jim Bell	IND	307	1.09%
	Graham Bruce*	LIB	11,425	40.78%
	Brian Fraser Johnson	DRBC	238	0.85%
	Cindy-Lee Robinson	GP	1,950	6.96%
	Doug Routley	NDP	14,014	50.02%
	Jeremy Harold Sandwith Smyth	FREE	83	0.30%
Delta North	Guy Gentner	NDP	10,481	47.46%
	John Hague	GP	1,711	7.75%
	Jeannie Kanakos	LIB	9,480	42.93%
	John Shavluk	BCM	224	1.01%
	David Andrew Wright	BCP	187	0.85%
Delta South	Dileep Joseph Anthony Athaide	NDP	5,828	23.97%
	Vicki Huntington	IND	8,043	33.08%
	Duane Laird	GP	1,131	4.65%
	George Mann	NA	58	0.24%
	Valerie Roddick*	LIB	9,112	37.48%
	Julian Bellamy Wooldridge	BCM	139	0.58%
East Kootenay	Bill Bennett*	LIB	8,060	48.01%
	Luke Gurbin	GP	1,389	8.27%
	Erda Walsh	NDP	7,339	43.72%
Esquimalt-Metchosin	Maurine Karagianis	NDP	12,545	49.63%
	Graeme Rodger	DRBC	409	1.62%
	Jane Sterk	GP	2,672	10.57%
	Tom Woods	LIB	9,650	38.18%
Fort Langley-Aldergrove	Rich Coleman*	LIB	15,454	59.13%
	Stephen Christopher Davis	PLAT	183	0.70%
	Shane Dyson	NDP	7,597	29.07%
	Marc Scott Emery	BCM	374	1.42%
	Andrea Meagan Welling	GP	2,529	9.68%

continued on next page

Summary of Voting Results

Elected candidates are shown in **bold** type

* incumbent

Electoral District	Candidate Ballot Name	Affiliation	Total Valid Votes	Percentage of Popular Vote
Kamloops	Terry Frank Bojarski	CP	797	3.37%
	Doug Brown	NDP	9,886	41.77%
	Claude Harry Richmond*	LIB	11,261	47.58%
	Frank Stewart	GP	1,723	7.28%
Kamloops-North Thompson	R.H. (Bob) Altenhofen	CP	795	3.30%
	Grant Fraser	GP	1,689	7.01%
	Mike Hanson	NDP	9,635	40.00%
	Kevin Krueger*	LIB	11,648	48.36%
	Keenan Todd	BCM	321	1.33%
Kelowna-Lake Country	Kevin Ade	GP	2,541	10.45%
	Al Clarke	DRBC	1,793	7.38%
	Al Horning	LIB	12,247	50.37%
	John Pugsley	NDP	7,390	30.40%
	David Hunter Thomson	BCM	341	1.40%
Kelowna-Mission	Sindi Hawkins*	LIB	13,827	53.72%
	Nicki Hokazono	NDP	8,189	31.82%
	Shilo Lavallee	BCM	320	1.24%
	Steve Roebuck	COMM	94	0.37%
	Paddy Weston	GP	3,308	12.85%
Langley	Lee Anthony Davies	PLAT	180	0.73%
	Dean Morrison	NDP	8,303	33.64%
	Mary Polak	LIB	12,877	52.18%
	Chris Scrimmes	BCM	278	1.12%
	Kathleen Blanche Stephany	GP	3,042	12.33%
Malahat-Juan de Fuca	Cathy Basskin	LIB	10,528	38.94%
	John Horgan	NDP	12,460	46.09%
	Steven Hurdle	GP	2,610	9.65%
	Tom Morino	DRBC	1,256	4.65%
	Patricia (Pattie) O'Brien	WCC	180	0.67%
Maple Ridge-Mission	Carol Gwilt	BCM	314	1.15%
	Randy Hawes*	LIB	12,095	44.30%
	Chum Richardson	IND	312	1.14%
	Keith Smith	PLAT	53	0.20%
	Jenny Stevens	NDP	11,896	43.57%
	William Stanley Walsh	GP	2,633	9.64%

continued on next page

Elected candidates are shown in **bold** type

* incumbent

Electoral District	Candidate Ballot Name	Affiliation	Total Valid Votes	Percentage of Popular Vote
Maple Ridge-Pitt Meadows	Denise Briere-Smart	BCM	360	1.42%
	Rick Butler	DRBC	534	2.10%
	Mike Gildersleeve	GP	1,869	7.36%
	Michael Sather	NDP	11,786	46.38%
	Ken Stewart*	LIB	10,861	42.74%
Nanaimo	Brunie Brunie	IND	204	0.80%
	Doug Catley	GP	2,933	11.51%
	Mat Dillon	BCM	294	1.16%
	Mike Hunter*	LIB	8,657	33.97%
	Leonard Krog	NDP	13,226	51.90%
	Linden Robert Shaw	REFD	169	0.66%
Nanaimo-Parksville	Ron Cantelon	LIB	16,542	51.42%
	Jordan Ellis	GP	2,714	8.44%
	Carol McNamee	NDP	12,432	38.65%
	Richard Payne	BCM	198	0.61%
	Bruce Ryder	REFD	283	0.88%
Nelson-Creston	Luke Crawford	GP	2,724	12.42%
	Corky Evans	NDP	12,896	58.80%
	Philip McMillan	BCM	276	1.26%
	Blair F. Suffredine*	LIB	5,862	26.73%
	Brian Taylor	BLOC	173	0.79%
New Westminster	Robert Broughton	GP	2,416	9.37%
	Greg Calcutta	PLAT	42	0.16%
	Joyce Murray*	LIB	9,645	37.42%
	Chuck Puchmayr	NDP	13,226	51.32%
	Christina Racki	BCM	293	1.14%
	John Robinson Warren	DRBC	152	0.59%
North Coast	Hondo Arendt	GP	629	5.79%
	Bill Belsey*	LIB	4,185	38.50%
	Gary Earl Coons	NDP	5,845	53.77%
	David Johns	BCM	211	1.94%
North Island	Dan Cooper	DRBC	699	2.76%
	Lorne James Scott	IND	471	1.87%
	Philip Stone	GP	1,874	7.40%
	Claire Trevena	NDP	11,464	45.29%
	Rod Visser*	LIB	10,804	42.68%

continued on next page

Summary of Voting Results

Elected candidates are shown in **bold** type

* incumbent

Electoral District	Candidate Ballot Name	Affiliation	Total Valid Votes	Percentage of Popular Vote
North Vancouver-Lonsdale	Rebecca Ambrose	BCM	209	0.99%
	Ron Gamble	RP	365	1.73%
	Craig Keating	NDP	8,391	39.83%
	Terry W. Long	GP	2,562	12.16%
	Matt Wadsworth	DRBC	163	0.78%
	Katherine Anne Whittred*	LIB	9,375	44.51%
North Vancouver-Seymour	Christine E. Ellis	WLP	169	0.66%
	Daniel Morrison Jarvis*	LIB	14,518	56.92%
	Darin Keith Neal	BCM	212	0.83%
	Cathy Pinsent	NDP	7,595	29.78%
	John Sharpe	GP	3,013	11.81%
Oak Bay-Gordon Head	Charley Beresford	NDP	12,016	42.47%
	Lindsay Budge	IND	176	0.62%
	Ida Chong*	LIB	13,443	47.52%
	Lyne England	DRBC	278	0.98%
	Stephen Hender	GP	2,379	8.41%
Okanagan-Vernon	Colin Black	CP	3,095	11.56%
	Gordon Campbell	NA	945	3.53%
	Tom Christensen*	LIB	11,566	43.20%
	Juliette Marie Cunningham	NDP	8,995	33.59%
	Erin Nelson	GP	1,867	6.97%
	Michael Toponce	BCM	260	0.97%
	Tibor Lesley Tusnady	BCPA	48	0.18%
Okanagan-Westside	Janice Marie Money	DRBC	1,051	4.71%
	Joyce Procure	NDP	6,873	30.77%
	Angela Reid	GP	2,262	10.13%
	Rick Thorpe*	LIB	12,148	54.39%
Peace River North	Clarence G. Apsassin	GP	638	6.89%
	Brian Churchill	NDP	2,511	27.12%
	Richard Neufeld*	LIB	5,498	59.37%
	Leonard Joseph Seigo	IND	613	6.62%
Peace River South	Ariel Lade	GP	956	9.50%
	Blair Lekstrom*	LIB	5,810	57.74%
	Pat Shaw	NDP	3,296	32.76%
Penticton-Okanagan Valley	Bill Barisoff*	LIB	13,650	50.23%
	James Patrick Cunningham	GP	2,669	9.82%
	Garry Litke	NDP	10,197	37.52%
	Jane Turnell	IND	660	2.43%

continued on next page

Elected candidates are shown in **bold** type

* incumbent

Electoral District	Candidate Ballot Name	Affiliation	Total Valid Votes	Percentage of Popular Vote
Port Coquitlam-Burke Mountain	Bill Aaroe	GP	1,691	6.87%
	Lewis Dahlby	LBN	90	0.36%
	Mike Farnworth	NDP	11,844	48.14%
	Greg Moore	LIB	10,752	43.70%
	Anthony Yao	SC	228	0.93%
Port Moody-Westwood	Iain Black	LIB	14,161	53.75%
	Arthur Crossman	IND	227	0.85%
	James Filippelli	YPBC	442	1.68%
	Kathy Heisler	GP	1,670	6.34%
	Karen Rockwell	NDP	9,848	37.38%
Powell River-Sunshine Coast	Adriane Carr	GP	6,585	25.78%
	Maureen Clayton	LIB	7,702	30.15%
	Allen McIntyre	REFD	156	0.62%
	Nicholas Simons	NDP	11,099	43.45%
Prince George-Mount Robson	Shirley Bond*	LIB	5,885	41.06%
	Matthew James Burnett	BCM	241	1.68%
	Wayne Mills	NDP	4,994	34.85%
	Paul Robert Nettleton	IND	2,158	15.06%
	Don Roberts	GP	1,053	7.35%
Prince George North	Pat Bell*	LIB	7,697	49.93%
	Denis L. Gendron	GP	1,201	7.79%
	Leif Jensen	IND	443	2.88%
	Mike Mann	DRBC	241	1.56%
	Deborah Poff	NDP	5,598	36.32%
	Steve Wolfe	BCM	235	1.52%
Prince George-Omineca	Andrej J. DeWolf	GP	1,393	8.35%
	Chuck Fraser	NDP	6,180	37.06%
	Erle Martz	DRBC	479	2.88%
	John Rustad	LIB	8,622	51.71%
Richmond Centre	Matthew Thomas Healy	BCM	231	1.24%
	Olga Ilich	LIB	10,908	58.56%
	Dale Jackaman	NDP	6,051	32.49%
	Chris Segers	GP	1,436	7.71%
Richmond East	Mohamud Ali Farah	IND	207	1.02%
	Heidi Farnola	BCM	191	0.94%
	Linda Reid*	LIB	11,652	57.48%
	Gian Sihota	NDP	6,692	33.01%
	Michael Anthony Wolfe	GP	1,530	7.55%

continued on next page

Summary of Voting Results

Elected candidates are shown in **bold** type

* incumbent

Electoral District	Candidate Ballot Name	Affiliation	Total Valid Votes	Percentage of Popular Vote
Richmond-Steveston	Daniel Stuart Ferguson	DRBC	282	1.20%
	Kay Hale	NDP	7,334	31.33%
	Egidio Spinelli	GP	1,934	8.27%
	John Yap	LIB	13,859	59.20%
Saanich North and the Islands	Ian Douglas Bruce	DRBC	1,092	3.47%
	Murray Robert Coell*	LIB	13,781	43.66%
	Christine Hunt	NDP	11,842	37.52%
	Ken Rouleau	GP	4,846	15.35%
Saanich South	Susan Mary Brice*	LIB	12,380	44.54%
	Douglas Christie	WCC	207	0.74%
	David Cubberley	NDP	12,809	46.08%
	Brett Hinch	DRBC	223	0.80%
	Brandon McIntyre	GP	2,018	7.26%
	Kerry Steinemann	IND	161	0.58%
Shuswap	George Abbott*	LIB	11,024	46.96%
	Chris Emery	BCM	356	1.52%
	Andrew Nicholas Hokhold	BCPA	42	0.18%
	Beryl Ludwig	CP	2,330	9.92%
	Paddy Roberts	BLOC	50	0.21%
	Barbara Westerman	GP	1,394	5.94%
	Calvin Ross White	NDP	8,281	35.27%
Skeena	Robin Austin	NDP	6,166	48.12%
	Roger Harris*	LIB	5,807	45.32%
	Patrick Hayes	GP	616	4.81%
	Daniel Stelmacker	UPBC	224	1.75%
Surrey-Cloverdale	Ted Allen	NDP	7,640	28.66%
	Kevin Falcon*	LIB	16,429	61.64%
	Pierre Rovtar	GP	2,280	8.55%
	Joseph Vollhoffer	DRBC	305	1.15%
Surrey-Green Timbers	Amanda Boggan	BCM	225	1.26%
	Ravi Chand	DRBC	142	0.80%
	Harjit Singh Daudharia	COMM	52	0.29%
	Sue Hammell	NDP	10,836	60.82%
	Brenda Locke*	LIB	5,619	31.54%
	Rob Norberg	EDBC	151	0.85%
	Sebastian Sajda	GP	791	4.44%

continued on next page

Elected candidates are shown in **bold** type
 * incumbent

Electoral District	Candidate Ballot Name	Affiliation	Total Valid Votes	Percentage of Popular Vote
Surrey-Newton	Harry Bains	NDP	10,741	57.89%
	Dan Deresh	GP	876	4.72%
	Jeff Robert Evans	PLAT	72	0.39%
	Harry Grewal	DRBC	268	1.44%
	Daniel Igali	LIB	6,473	34.89%
	Gordon Scott	WLP	123	0.67%
Surrey-Panorama Ridge	Jagrup Brar*	NDP	11,553	53.17%
	Troy Allan Chan	BCM	234	1.08%
	Romeo D. De La Pena	GP	1,370	6.30%
	Bob Hans	LIB	8,573	39.45%
Surrey-Tynehead	Barry Bell	NDP	9,469	40.36%
	Donald Joseph Briere	BCM	243	1.04%
	Summer Davis	IND	380	1.62%
	Dave Hayer*	LIB	12,052	51.37%
	Gary Alan Hoffman	IND	223	0.94%
	Sean Orr	GP	1,095	4.67%
Surrey-Whalley	Elayne Brenzinger*	DRBC	607	3.75%
	Melady Belinda Earl	PLAT	50	0.31%
	Neil Gregory Magnuson	BCM	302	1.87%
	Joe Pal	NA	139	0.85%
	Bruce Ralston	NDP	8,903	55.00%
	Barbara Steele	LIB	4,949	30.57%
	Roy Whyte	GP	1,238	7.65%
Surrey-White Rock	Moh Chelali	NDP	7,511	26.40%
	Ronald Edward Dunsford	DRBC	87	0.31%
	David James Evans	CP	1,340	4.71%
	Gordon Hogg*	LIB	16,462	57.86%
	Ashley Brie Hughes	GP	3,051	10.72%
Vancouver-Burrard	John Clarke	LBN	388	1.36%
	Antonio Francisco Ferreira	PLAT	27	0.09%
	John Gordon Ince	SEX	111	0.39%
	Janek Patrick John Kuchmistrz	GP	3,698	12.98%
	Lorne Mayencourt*	LIB	12,009	42.16%
	Ian McLeod	DRBC	82	0.30%
	Tim Stevenson	NDP	11,998	42.12%
	Lisa Voldeng	WLP	170	0.60%

continued on next page

Summary of Voting Results

Elected candidates are shown in **bold** type

* incumbent

Electoral District	Candidate Ballot Name	Affiliation	Total Valid Votes	Percentage of Popular Vote
Vancouver-Fairview	Patrick Gallagher Clark	SEX	121	0.43%
	Hamdy El-Rayes	GP	2,479	8.88%
	Virginia Greene	LIB	12,114	43.39%
	Gregor Robertson	NDP	13,009	46.59%
	Malcolm Janet Mary van Delst	WLP	95	0.34%
	Scott Yee	IND	102	0.37%
Vancouver-Fraserview	Shea Campbell	BCM	650	3.13%
	Ravinder Gill	NDP	8,783	42.43%
	Wally Oppal	LIB	9,895	47.80%
	Doug Perry	GP	1,374	6.64%
Vancouver-Hastings	Denise Brennan	WLP	247	1.15%
	Ian Gregson	GP	1,928	8.98%
	Laura McDiarmid	LIB	6,910	32.18%
	Catherine Millard Saadi	PLAT	68	0.31%
	Will Offley	IND	130	0.61%
	Stephen Payne	BCM	188	0.88%
	Shane Simpson	NDP	11,726	54.61%
	Carrol Woolsey	SC	274	1.28%
Vancouver-Kensington	Charles Boylan	PF	99	0.46%
	David Chudnovsky	NDP	10,573	49.97%
	John Patrick Gordon	BCM	266	1.26%
	Cody Matheson	GP	1,273	6.02%
	Patrick Wong*	LIB	8,949	42.29%
Vancouver-Kingsway	Adrian Dix	NDP	10,038	51.44%
	Steven Mackenzie Lay	BCM	219	1.13%
	Stuart Mackinnon	GP	1,212	6.21%
	Rob Nijjar*	LIB	7,894	40.46%
	Donna Petersen	PF	77	0.39%
	Yvonne Maylynne Tink	SEX	73	0.37%
Vancouver-Langara	Charles Brunet-Latimer	WLP	152	0.77%
	Christopher De Wilde	LBN	185	0.94%
	Mark Allen Conrad Gueffroy	BCM	214	1.08%
	Anita Romaniuk	NDP	6,456	32.65%
	Carole Taylor	LIB	11,181	56.55%
	Doug Warkentin	GP	1,584	8.01%

continued on next page

Elected candidates are shown in **bold** type
 * incumbent

Electoral District	Candidate Ballot Name	Affiliation	Total Valid Votes	Percentage of Popular Vote
Vancouver-Mount Pleasant	Juliet Andalis	LIB	4,298	21.28%
	Christopher Patrick Bennett	BCM	308	1.53%
	Raven Bowen	GP	2,066	10.23%
	Mike Hansen	IND	205	1.02%
	Jenny Kwan*	NDP	12,974	64.24%
	Peter Marcus	COMM	98	0.49%
	Kirk Anton Moses	PLAT	17	0.07%
	Imtiaz Popat	DRBC	43	0.21%
	Niki Westman	WLP	187	0.93%
Vancouver-Point Grey	Gordon Campbell*	LIB	12,498	45.98%
	Damian Kettlewell	GP	4,111	15.12%
	Gudrun Kost	PLAT	18	0.07%
	Mel Lehan	NDP	10,248	37.70%
	Jeff Monds	LBN	44	0.16%
	Yolanda Elizabeth Perez	BCM	138	0.51%
	Tom Walker	WLP	126	0.46%
	Vancouver-Quilchena	Katrina Chowne	LBN	174
Lorinda Earl		GP	2,538	10.39%
Colin Hansen*		LIB	16,394	67.16%
Jarrah Hodge		NDP	5,131	21.02%
Rhiannon Rose		BCM	175	0.72%
Victoria-Beacon Hill	Jeff Bray*	LIB	8,621	30.58%
	Carole James	NDP	16,081	57.03%
	Ingmar Lee	IND	123	0.44%
	David McCaig	DRBC	169	0.60%
	Benjamin McConchie	IND	124	0.44%
	John William Miller	GP	3,077	10.91%
Victoria-Hillside	Steve Filipovic	GP	2,934	12.01%
	Rob Fleming	NDP	13,926	57.00%
	Katrina Jean Herriot	WLP	167	0.68%
	Jim McDermott	DRBC	363	1.49%
	Sheila Orr*	LIB	7,042	28.82%
West Kootenay-Boundary	Barry Edward Chilton	CP	802	3.63%
	Katrine Conroy	NDP	13,318	60.26%
	Pam Lewin	LIB	6,180	27.96%
	Glen David Millar	NA	180	0.81%
	Donald Pharand	GP	1,561	7.06%
	A.J. van Leur	BLOC	59	0.28%

continued on next page

Summary of Voting Results

Elected candidates are shown in **bold** type

* incumbent

Electoral District	Candidate Ballot Name	Affiliation	Total Valid Votes	Percentage of Popular Vote
West Vancouver-Capilano	Jodie Joanna Giesz-Ramsay	BCM	147	0.68%
	Terry Platt	NDP	3,900	18.15%
	Ralph Sultan*	LIB	14,665	68.27%
	Ben West	WLP	122	0.57%
	Lee White	GP	2,648	12.33%
West Vancouver-Garibaldi	Lyle Douglas Fenton	NDP	4,947	21.09%
	Joan McIntyre	LIB	11,808	50.35%
	Dennis Stephen Perry	GP	6,235	26.58%
	Barbara Ann Reid	CP	464	1.98%
Yale-Lillooet	Lloyd George Forman	LIB	6,949	40.30%
	Harry Lali	NDP	8,432	48.90%
	Mike McLean	GP	1,566	9.08%
	Dorothy-Jean O'Donnell	PF	112	0.66%
	Arne Jensen Zabell	DRBC	183	1.06%

SUMMARY OF RESULTS BY ELECTORAL DISTRICT

Electoral District	BCM	CP	DRBC	GP	LIB	NDP	IND	OTHER*	Valid Votes	Rejected Ballots	Reg'd Who Voted	Registered Voters	% Who Voted
Abbotsford-Clayburn	198	—	—	1,428	11,047	5,555	—	199	18,427	204	18,631	31,312	59.50%
Abbotsford-Mount Lehman	392	—	472	1,359	11,325	6,132	—	—	19,680	161	19,841	34,226	57.97%
Alberni-Qualicum	401	—	292	1,912	9,788	13,988	209	—	26,590	145	26,735	38,735	69.02%
Bulkley Valley-Stikine	205	—	354	769	6,279	5,177	—	216	13,000	60	13,060	18,988	68.78%
Burnaby-Edmonds	—	—	—	2,192	9,599	10,337	—	—	22,128	155	22,283	38,617	57.70%
Burnaby North	—	—	316	1,763	10,421	10,356	—	—	22,856	155	23,011	38,505	59.76%
Burnaby-Willingdon	214	—	947	1,482	8,754	8,355	142	—	19,894	157	20,051	34,958	57.36%
Burquitlam	191	—	—	1,619	10,054	9,682	—	125	21,671	146	21,817	36,089	60.45%
Cariboo North	281	—	—	835	7,084	7,353	—	—	15,553	126	15,679	24,399	64.26%
Cariboo South	—	—	—	851	7,163	7,277	532	—	15,823	93	15,916	23,604	67.43%
Chilliwack-Kent	—	—	—	1,651	11,368	6,534	—	343	19,896	118	20,014	34,092	58.71%
Chilliwack-Sumas	—	—	315	1,731	11,995	6,477	—	393	20,911	169	21,080	35,146	59.98%
Columbia River-Revelstoke	—	—	—	1,217	5,750	7,460	—	—	14,427	104	14,531	23,259	62.47%
Comox Valley	214	—	187	2,833	14,068	13,261	—	201	30,764	131	30,895	45,205	68.34%
Coquitlam-Maillardville	236	—	—	1,415	10,001	10,532	—	242	22,426	156	22,582	35,610	63.41%
Cowichan-Ladysmith	—	—	238	1,950	11,425	14,014	307	83	28,017	138	28,155	39,181	71.86%
Delta North	224	—	—	1,711	9,480	10,481	—	187	22,083	124	22,207	34,568	64.24%
Delta South	139	—	—	1,131	9,112	5,828	8,043	58	24,311	88	24,399	34,458	70.81%
East Kootenay	—	—	—	1,389	8,060	7,339	—	—	16,788	111	16,899	28,153	60.03%
Esquimalt-Metchosin	—	—	409	2,672	9,650	12,545	—	—	25,276	140	25,416	37,999	66.89%
Fort Langley-Aldergrove	374	—	—	2,529	15,454	7,597	—	183	26,137	194	26,331	40,470	65.06%
Kamloops	—	797	—	1,723	11,261	9,886	—	—	23,667	184	23,851	38,589	61.81%
Kamloops-North Thompson	321	795	—	1,689	11,648	9,635	—	—	24,088	150	24,238	35,799	67.71%
Kelowna-Lake Country	341	—	1,793	2,541	12,247	7,390	—	—	24,312	147	24,459	44,568	54.88%
Kelowna-Mission	320	—	—	3,308	13,827	8,189	—	94	25,738	217	25,955	45,534	57.00%
Langley	278	—	—	3,042	12,877	8,303	—	180	24,680	180	24,860	40,303	61.68%
Malahat-Juan de Fuca	—	—	1,256	2,610	10,528	12,460	—	180	27,034	128	27,162	39,045	69.57%
Maple Ridge-Mission	314	—	—	2,633	12,095	11,896	312	53	27,303	164	27,467	43,384	63.31%
Maple Ridge-Pitt Meadows	360	—	534	1,869	10,861	11,786	—	—	25,410	105	25,515	39,727	64.23%
Nanaimo	294	—	—	2,933	8,657	13,226	204	169	25,483	140	25,623	40,782	62.83%


continued on next page

Electoral District	BCM	CP	DRBC	GP	LIB	NDP	IND	OTHER*	Valid Votes	Rejected Ballots	Reg'd Who Voted	Registered Voters	% Who Voted
Nanaimo-Parksville	198	—	—	2,714	16,542	12,432	—	283	32,169	127	32,296	46,428	69.56%
Nelson-Creston	276	—	—	2,724	5,862	12,896	—	173	21,931	137	22,068	32,510	67.88%
New Westminster	293	—	152	2,416	9,645	13,226	—	42	25,774	166	25,940	40,591	63.91%
North Coast	211	—	—	629	4,185	5,845	—	—	10,870	47	10,917	17,938	60.86%
North Island	—	—	699	1,874	10,804	11,464	471	—	25,312	101	25,413	38,286	66.38%
North Vancouver-Lonsdale	209	—	163	2,562	9,375	8,391	—	365	21,065	150	21,215	32,987	64.31%
North Vancouver-Seymour	212	—	—	3,013	14,518	7,595	—	169	25,507	110	25,617	34,211	74.88%
Oak Bay-Gordon Head	—	—	278	2,379	13,443	12,016	176	—	28,292	134	28,426	38,605	73.63%
Okanagan-Vernon	260	3,095	—	1,867	11,566	8,995	—	993	26,776	307	27,083	44,323	61.10%
Okanagan-Westside	—	—	1,051	2,262	12,148	6,873	—	—	22,334	87	22,421	36,845	60.85%
Peace River North	—	—	—	638	5,498	2,511	613	—	9,260	61	9,321	19,681	47.36%
Peace River South	—	—	—	956	5,810	3,296	—	—	10,062	71	10,133	17,997	56.30%
Penticton-Okanagan Valley	—	—	—	2,669	13,650	10,197	660	—	27,176	142	27,318	43,632	62.61%
Port Coquitlam-Burke Mountain	—	—	—	1,691	10,752	11,844	—	318	24,605	107	24,712	38,437	64.29%
Port Moody-Westwood	—	—	—	1,670	14,161	9,848	227	442	26,348	128	26,476	43,715	60.57%
Powell River-Sunshine Coast	—	—	—	6,585	7,702	11,099	—	156	25,542	109	25,651	35,413	72.43%
Prince George-Mount Robson	241	—	—	1,053	5,885	4,994	2,158	—	14,331	290	14,621	25,030	58.41%
Prince George North	235	—	241	1,201	7,697	5,598	443	—	15,415	64	15,479	25,147	61.55%
Prince George-Omineca	—	—	479	1,393	8,622	6,180	—	—	16,674	91	16,765	26,107	64.22%
Richmond Centre	231	—	—	1,436	10,908	6,051	—	—	18,626	193	18,819	38,081	49.42%
Richmond East	191	—	—	1,530	11,652	6,692	207	—	20,272	182	20,454	38,587	53.01%
Richmond-Steveston	—	—	282	1,934	13,859	7,334	—	—	23,409	152	23,561	39,353	59.87%
Saanich North and the Islands	—	—	1,092	4,846	13,781	11,842	—	—	31,561	141	31,702	43,374	73.09%
Saanich South	—	—	223	2,018	12,380	12,809	161	207	27,798	170	27,968	38,828	72.03%
Shuswap	356	2,330	—	1,394	11,024	8,281	—	92	23,477	93	23,570	36,631	64.34%
Skeena	—	—	—	616	5,807	6,166	—	224	12,813	89	12,902	20,638	62.52%
Surrey-Cloverdale	—	—	305	2,280	16,429	7,640	—	—	26,654	153	26,807	40,932	65.49%
Surrey-Green Timbers	225	—	142	791	5,619	10,836	—	203	17,816	197	18,013	31,772	56.69%
Surrey-Newton	—	—	268	876	6,473	10,741	—	195	18,553	154	18,707	30,961	60.42%
Surrey-Panorama Ridge	234	—	—	1,370	8,573	11,553	—	—	21,730	151	21,881	35,290	62.00%

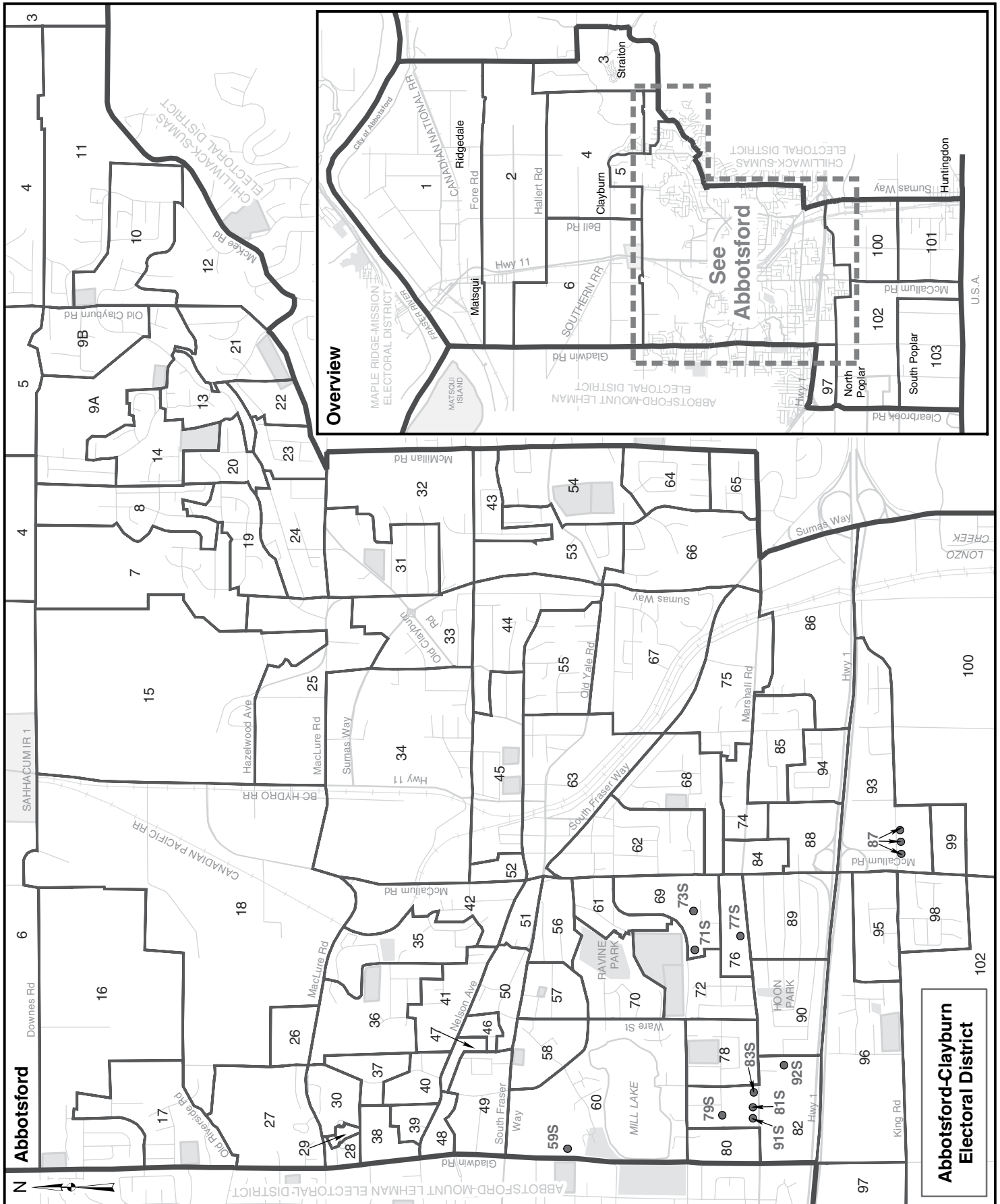
continued on next page

Electoral District	BCM	CP	DRBC	GP	LIB	NDP	IND	OTHER*	Valid Votes	Rejected Ballots	Reg'd Who Voted	Registered Voters	% Who Voted
Surrey-Tynehead	243	—	—	1,095	12,052	9,469	603	—	23,462	140	23,602	39,909	59.14%
Surrey-Whalley	302	—	607	1,238	4,949	8,903	—	189	16,188	143	16,331	29,718	54.95%
Surrey-White Rock	—	1,340	87	3,051	16,462	7,511	—	—	28,451	125	28,576	42,082	67.91%
Vancouver-Burrard	—	—	82	3,698	12,009	11,998	—	696	28,483	196	28,679	55,201	51.95%
Vancouver-Fairview	—	—	—	2,479	12,114	13,009	102	216	27,920	206	28,126	46,379	60.64%
Vancouver-Fraserview	650	—	—	1,374	9,895	8,783	—	—	20,702	286	20,988	36,212	57.96%
Vancouver-Hastings	188	—	—	1,928	6,910	11,726	130	589	21,471	205	21,676	39,105	55.43%
Vancouver-Kensington	266	—	—	1,273	8,949	10,573	—	99	21,160	302	21,462	36,710	58.46%
Vancouver-Kingsway	219	—	—	1,212	7,894	10,038	—	150	19,513	239	19,752	36,449	54.19%
Vancouver-Langara	214	—	—	1,584	11,181	6,456	—	337	19,772	183	19,955	37,294	53.51%
Vancouver-Mount Pleasant	308	—	43	2,066	4,298	12,974	205	302	20,196	312	20,508	41,071	49.93%
Vancouver-Point Grey	138	—	—	4,111	12,498	10,248	—	188	27,183	130	27,313	44,818	60.94%
Vancouver-Quilchena	175	—	—	2,538	16,394	5,131	—	174	24,412	128	24,540	39,811	61.64%
Victoria-Beacon Hill	—	—	169	3,077	8,621	16,081	247	—	28,195	246	28,441	44,357	64.12%
Victoria-Hillside	—	—	363	2,934	7,042	13,926	—	167	24,432	216	24,648	39,289	62.74%
West Kootenay-Boundary	—	802	—	1,561	6,180	13,318	—	239	22,100	123	22,223	32,380	68.63%
West Vancouver-Capilano	147	—	—	2,648	14,665	3,900	—	122	21,482	123	21,605	32,668	66.14%
West Vancouver-Garibaldi	—	464	—	6,235	11,808	4,947	—	—	23,454	142	23,596	38,322	61.57%
Yale-Lillooet	—	—	183	1,566	6,949	8,432	—	112	17,242	87	17,329	25,874	66.97%
Total	11,519	9,623	14,022	161,842	807,118	731,719	16,152	10,348	1,762,343	11,926	1,774,269	2,845,284	62.36%

* BC Youth Coalition (BCYC), The Bloc BC (BLOC), Libertarian (LBN), British Columbia Party (BCP), B.C. Patriot Party (BCPA), Social Credit (SC), BC Unity Party (UPBC), Communist Party of BC (COMM), Emerged Democratic Party of B.C. (EDBC), The Freedom Party (FREE), Moderates (MDM), People's Front (PF), The Platinum Party (PLAT), Reform BC (RP), The Sex Party (SEX), Western Canada Concept (WCC), Refed BC (REFD), Work Less Party (WLP), Your Party (YPBC), No Affiliation (NA)



3 Voting Results by Voting Area



	GILFILLAN Iain BCM	KEILLOR Kenneth Montgomery FREE	NENN Michael NDP	PIZZARIELLO Lance Anthony Richmond GP	VAN DONGEN John LIB	Total Valid Votes	Rejected Ballots	Registered Voters
Advance Voting								
St Ann's Parish Hall	9	15	603	109	1,161	1,897	7	
General Voting Voting Area								
1	4	3	42	10	185	244	3	423
2	4	4	62	21	123	214	4	376
3	3	2	62	29	158	254	0	445
4	1	4	76	24	261	366	2	635
5	0	5	43	17	182	247	1	406
6	2	1	26	7	119	155	0	278
7	3	1	54	21	119	198	1	343
8	4	0	35	28	130	197	2	380
9A	4	0	69	15	125	213	0	368
9B	1	0	38	4	160	203	0	332
10	2	5	97	33	180	317	0	482
11	1	2	22	6	69	100	0	165
12	0	4	49	13	101	167	0	336
13	1	0	36	4	90	131	0	232
14	2	2	49	21	178	252	1	447
15	1	1	25	9	88	124	0	277
16	1	3	57	12	155	228	1	414
17	2	1	51	10	114	178	4	332
18	0	1	37	8	91	137	0	235
19	0	0	50	9	86	145	2	287
20	3	0	38	9	63	113	0	209
21	5	2	41	14	133	195	0	322
22	0	3	44	14	78	139	0	213
23	2	0	21	11	58	92	0	183
24	2	3	74	17	122	218	0	425
25	0	1	36	10	84	131	0	277
26	3	2	39	15	44	103	0	235
27	0	1	54	10	160	225	2	413
28	1	2	41	4	112	160	0	312
29	0	0	26	6	90	122	2	235
30	1	0	48	4	110	163	0	279
31	4	3	57	28	92	184	1	347
32	1	0	32	10	96	139	0	248
33	0	0	86	28	132	246	1	470
34	2	5	51	17	88	163	2	342

continued on next page

Voting Area (continued)	GILFILLAN Iain BCM	KEILLOR Kenneth Montgomery FREE	NENN Michael NDP	PIZZARIELLO Lance Anthony Richmond GP	VAN DONGEN John LIB	Total Valid Votes	Rejected Ballots	Registered Voters
35	0	2	73	23	93	191	0	333
36	6	4	78	20	173	281	1	411
37	0	0	32	8	144	184	2	286
38	1	0	13	8	44	66	2	192
39	0	1	26	7	73	107	0	222
40	2	1	41	7	110	161	2	315
41	2	0	39	11	110	162	1	279
42	3	1	55	7	72	138	2	254
43	1	0	25	12	77	115	0	288
44	2	3	57	15	129	206	1	348
45	2	4	37	7	74	124	1	262
46	2	0	44	12	47	105	1	286
47	0	0	38	4	62	104	2	255
48	1	3	56	11	99	170	0	352
49	4	3	55	13	83	158	0	351
50	4	2	46	19	59	130	2	354
51	1	0	62	15	62	140	0	388
52	1	4	44	11	89	149	0	403
53	1	1	50	6	127	185	2	373
54	2	0	51	12	97	162	1	326
55	1	3	73	19	138	234	1	427
56	1	4	75	8	61	149	0	412
57	1	3	52	19	56	131	2	344
58	1	1	65	24	221	312	0	504
59S *1	0	2	6	2	28	38	1	21
60	0	0	33	10	103	146	0	303
61	3	8	56	15	61	143	1	357
62	5	1	51	11	64	132	2	288
63	1	0	41	17	43	102	0	331
64	4	3	70	22	114	213	4	370
65	1	0	38	4	52	95	0	153
66	0	1	34	20	94	149	8	288
67	2	2	66	14	152	236	0	425
68	6	4	61	18	76	165	2	346
69	5	1	51	12	80	149	0	359
70	2	4	44	10	84	144	0	291
71S	0	0	5	0	28	33	0	49
72	3	1	37	19	66	126	1	253
73S	0	4	26	4	26	60	0	84
74	3	0	67	13	75	158	0	402

continued on next page

Voting Area (continued)	GILFILLAN Iain BCM	KEILLOR Kenneth Montgomery FREE	NENN Michael NDP	PIZZARIELLO Lance Anthony Richmond GP	VAN DONGEN John LIB	Total Valid Votes	Rejected Ballots	Registered Voters
75	3	2	42	20	40	107	0	289
76	1	0	61	13	59	134	0	388
77S *1	-	-	-	-	-	-	-	43
78	3	1	53	9	51	117	2	249
79S	0	0	9	1	28	38	0	82
80	1	5	94	14	88	202	1	349
81S	1	3	12	2	21	39	1	61
82	2	0	35	7	41	85	3	168
83S	1	0	6	1	33	41	0	58
84	3	1	56	15	44	119	0	384
85	3	2	43	16	76	140	3	335
86	0	3	43	16	83	145	0	397
87	1	0	21	8	38	68	0	205
88	0	1	81	14	64	160	0	373
89	3	1	74	18	97	193	0	369
90	5	2	72	20	84	183	0	390
91S	1	1	10	2	23	37	0	54
92S	0	1	10	3	15	29	0	40
93	0	3	46	14	116	179	0	410
94	1	1	72	12	51	137	1	297
95	1	2	27	9	99	138	2	237
96	5	8	54	9	89	165	2	346
97	1	0	5	2	30	38	0	76
98	1	2	85	3	54	145	0	342
99	0	1	59	7	79	146	4	222
100	0	0	39	6	89	134	0	242
101	0	2	25	3	92	122	0	214
102	3	3	28	9	172	215	5	423
103	1	0	23	9	127	160	1	281
Sub Totals	184	192	5,329	1,358	10,666	17,729	103	31,312
S. 98 Special	4	1	16	5	20	46	1	
S. 99 Absentee - in ED	5	3	85	33	150	276	40	
S. 100 Absentee - out of ED	3	1	72	26	98	200	49	
S. 101 Absentee - Advance	2	0	12	1	25	40	3	
S. 104 Voting in DEO office	0	2	35	4	77	118	8	
S. 106 Voting by mail	0	0	6	1	11	18	0	
Grand Totals	198	199	5,555	1,428	11,047	18,427	204	31,312
% of Valid Votes	1.07%	1.08%	30.15%	7.75%	59.95%			

continued on next page

Summary:

Valid Votes - General & Advance	17,729	96.21%	Total Valid Votes
S. 98 Special	46	0.25%	Total Valid Votes
S. 99 Absentee - in ED	276	1.50%	Total Valid Votes
S. 100 Absentee - out of ED	200	1.08%	Total Valid Votes
S. 101 Absentee - Advance	40	0.22%	Total Valid Votes
S. 104 Voting in DEO office	118	0.64%	Total Valid Votes
S. 106 Voting by mail	18	0.10%	Total Valid Votes

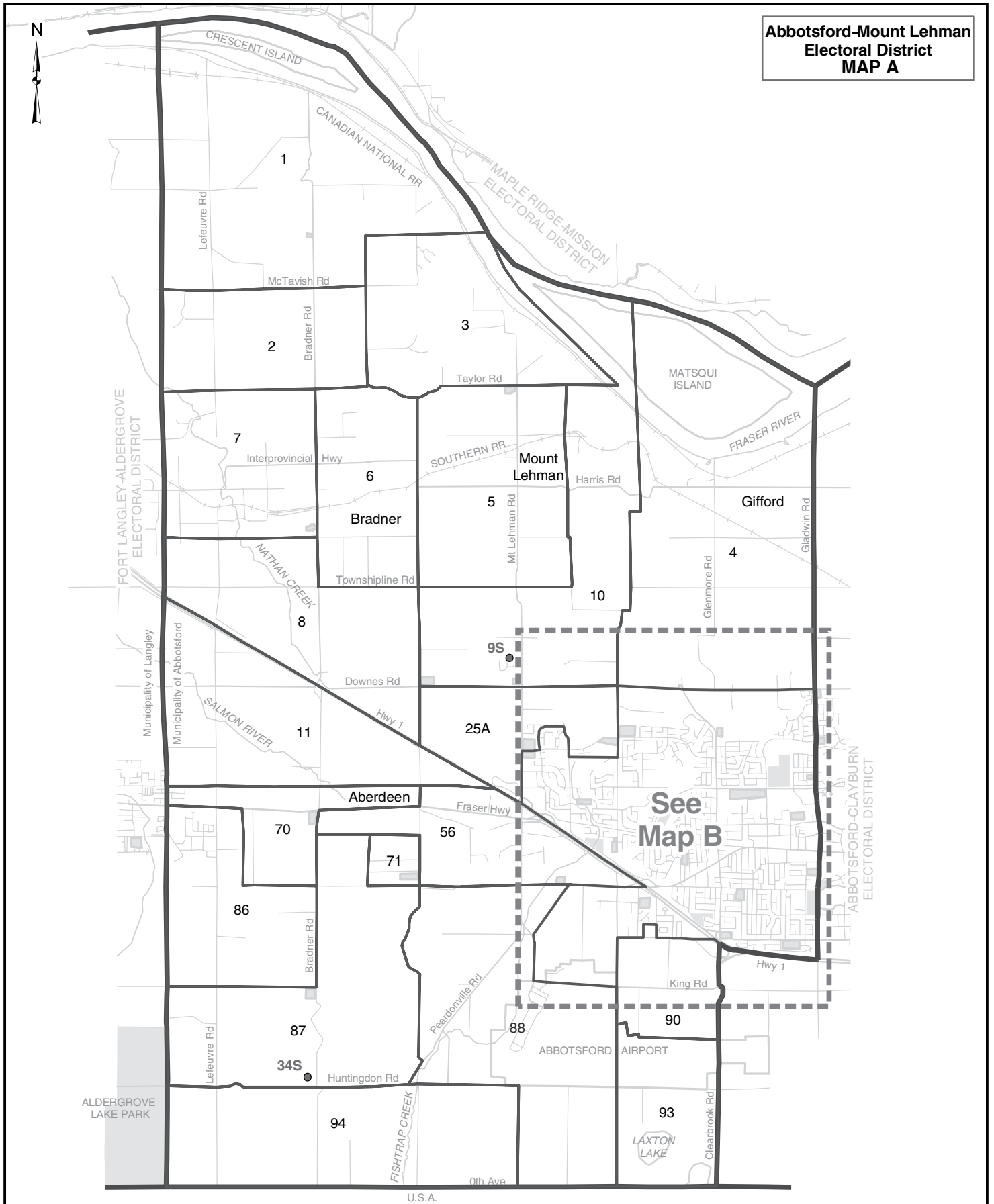
Total Valid Votes 18,427 0.10%

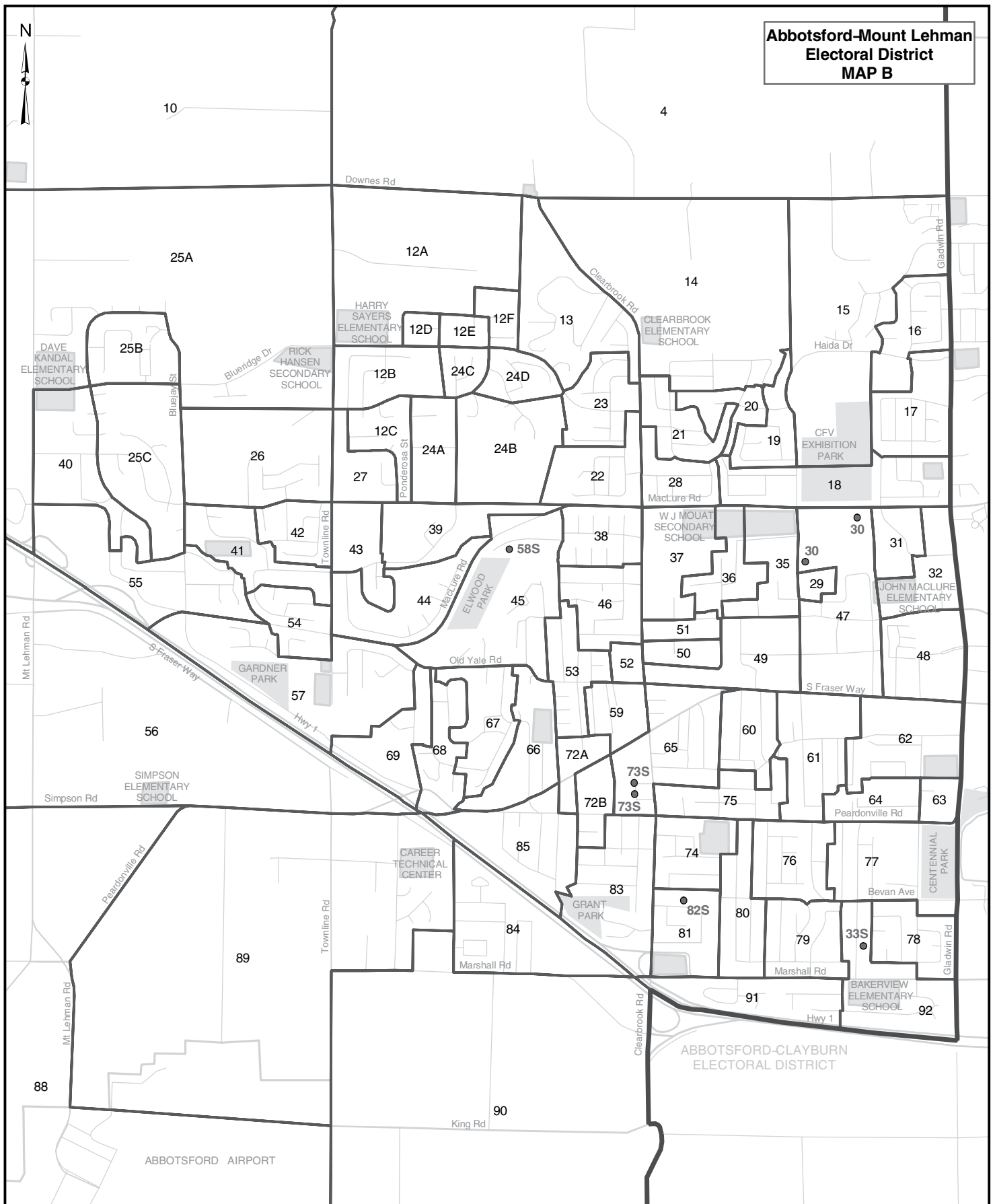
Rejected Ballots	204	1.11%	Ballots Cast
Registered Voters Who Voted	18,631	59.50%	Registered Voters

Registered Voters 31,312

Candidate Elected: John van Dongen (LIB)

*1 Voting Areas 59S and 77S combined





	ANDERSON Jed GP	DE JONG Michael G. LIB	FELGER Timothy Lee BCM	KLASSEN Robert Arthur DRBC	PUREWAL Taranjit NDP	Total Valid Votes	Rejected Ballots	Registered Voters
Advance Voting								
District Electoral Office	17	172	1	11	129	330	0	
Garden Park Towers	76	819	7	50	373	1,325	8	
Gurdwara S.K. Darbar Temple	16	262	7	11	625	921	7	
General Voting Voting Area								
1	23	153	3	2	31	212	0	339
2	20	70	1	4	24	119	0	204
3	12	106	1	1	19	139	0	241
4	11	144	0	3	26	184	0	390
5	25	136	2	5	26	194	3	332
6	12	119	9	1	41	182	2	305
7	25	129	5	4	82	245	0	392
8	8	109	111	1	27	256	1	262
9S *1	1	18	1	0	9	29	1	26
10	13	219	2	10	42	286	3	431
11	26	105	0	2	45	178	0	301
12A	1	26	0	0	27	54	1	126
12B	4	73	1	2	93	173	0	461
12C	5	49	0	5	91	150	0	393
12D	1	6	0	0	43	50	0	130
12E	5	6	3	0	41	55	0	163
12F	0	10	0	1	28	39	0	137
13	8	96	0	8	52	164	4	321
14	9	169	1	8	68	255	3	450
15	24	217	2	3	70	316	4	545
16	20	124	3	5	66	218	0	411
17	14	98	7	3	61	183	0	426
18	7	80	3	5	80	175	1	443
19	9	82	1	3	55	150	0	279
20	1	65	3	5	56	130	1	249
21	10	103	2	2	51	168	2	383
22	12	90	1	9	54	166	2	382
23	3	39	0	3	85	130	2	403
24A	6	155	1	1	27	190	0	372
24B	0	45	1	0	42	88	0	207
24C	0	12	0	3	45	60	0	154
24D	1	17	0	0	54	72	0	226
25A	12	164	6	3	40	225	1	451
25B	6	207	0	2	35	250	0	427
25C	6	69	0	0	47	122	3	563

continued on next page

Voting Area (continued)	ANDERSON Jed GP	DE JONG Michael G. LIB	FELGER Timothy Lee BCM	KLASSEN Robert Arthur DRBC	PUREWAL Taranjit NDP	Total Valid Votes	Rejected Ballots	Registered Voters
26	9	146	0	2	52	209	1	455
27	9	58	2	3	42	114	2	313
28	13	54	0	0	58	125	0	336
29	19	60	1	5	31	116	1	317
30	20	47	1	3	74	145	3	478
31	13	147	0	9	65	234	2	436
32	14	122	1	6	41	184	0	372
33S *2	-	-	-	-	-	-	-	4
34S *2	-	-	-	-	-	-	-	13
35	11	65	2	2	35	115	0	293
36	14	72	2	3	19	110	2	335
37	16	79	0	4	45	144	0	406
38	10	53	0	3	42	108	1	354
39	9	147	0	4	43	203	2	401
40	6	68	1	0	87	162	0	454
41	12	99	2	3	51	167	2	349
42	6	101	3	2	61	173	1	364
43	24	140	1	7	49	221	1	514
44	10	163	1	0	43	217	2	414
45	20	121	1	4	62	208	0	485
46	10	99	0	9	45	163	1	336
47	20	91	3	7	70	191	1	440
48	2	13	0	2	10	27	0	61
49	13	112	4	10	29	168	0	369
50	4	64	1	0	23	92	0	274
51	9	39	1	4	30	83	1	289
52	14	202	2	8	31	257	0	462
53	9	93	1	5	30	138	0	319
54	14	93	1	3	38	149	2	291
55	5	99	1	7	84	196	1	432
56	18	90	3	1	37	149	0	307
57	16	137	8	2	90	253	1	433
58S	3	32	0	0	8	43	0	56
59	1	134	0	9	15	159	0	279
60	6	51	2	0	14	73	0	228
61	10	63	0	9	53	135	0	304
62	11	90	0	13	48	162	0	277
63	17	181	0	4	41	243	3	360
64	11	117	0	5	26	159	0	272
65	10	70	1	2	33	116	0	285

continued on next page

Voting Area (continued)	ANDERSON Jed GP	DE JONG Michael G. LIB	FELGER Timothy Lee BCM	KLASSEN Robert Arthur DRBC	PUREWAL Taranjit NDP	Total Valid Votes	Rejected Ballots	Registered Voters
66	17	39	5	5	44	110	2	336
67	20	126	1	4	35	186	2	331
68	15	96	0	4	40	155	0	279
69	7	72	0	1	58	138	1	274
70	8	91	6	2	31	138	1	243
71	19	106	7	4	39	175	0	300
72A	5	65	2	5	32	109	1	348
72B	12	59	2	6	42	121	1	396
73S	4	43	0	2	6	55	0	160
74	7	85	3	3	53	151	0	352
75	17	106	1	6	37	167	1	371
76	12	99	2	8	44	165	2	331
77	14	97	0	4	61	176	7	341
78	21	100	1	7	55	184	2	345
79	16	106	2	5	63	192	0	394
80	20	82	1	8	70	181	2	360
81	11	62	0	6	32	111	1	230
82S *1	-	-	-	-	-	-	-	52
83	21	107	4	2	63	197	5	395
84	23	66	4	3	47	143	2	304
85	11	79	2	3	56	151	0	372
86	28	298	6	5	78	415	2	704
87 *2	5	81	3	2	22	113	0	226
88	6	136	5	3	50	200	0	414
89	10	109	3	5	43	170	0	390
90	7	104	1	3	40	155	0	307
91	6	72	3	1	62	144	0	304
92	11	91	5	5	87	199	1	409
93	4	34	0	0	11	49	0	117
94	14	111	2	0	35	162	1	349
Sub Totals	1,258	10,897	302	448	5,801	18,706	113	34,226
S. 98 Special	8	38	1	6	21	74	4	
S. 99 Absentee - in ED	65	268	5	14	288	640	19	
S. 100 Absentee - out of ED	21	60	83	3	1	168	17	
S. 101 Absentee - Advance	1	22	0	0	5	28	2	
S. 104 Voting in DEO office	3	31	1	0	9	44	5	
S. 106 Voting by mail	3	9	0	1	7	20	1	
Grand Totals	1,359	11,325	392	472	6,132	19,680	161	34,226
% of Valid Votes	6.90%	57.55%	1.99%	2.40%	31.16%			

continued on next page

Summary:

Valid Votes - General & Advance	18,706	95.05%	Total Valid Votes
S. 98 Special	74	0.38%	Total Valid Votes
S. 99 Absentee - in ED	640	3.25%	Total Valid Votes
S. 100 Absentee - out of ED	168	0.85%	Total Valid Votes
S. 101 Absentee - Advance	28	0.14%	Total Valid Votes
S. 104 Voting in DEO office	44	0.23%	Total Valid Votes
S. 106 Voting by mail	20	0.10%	Total Valid Votes

Total Valid Votes 19,680

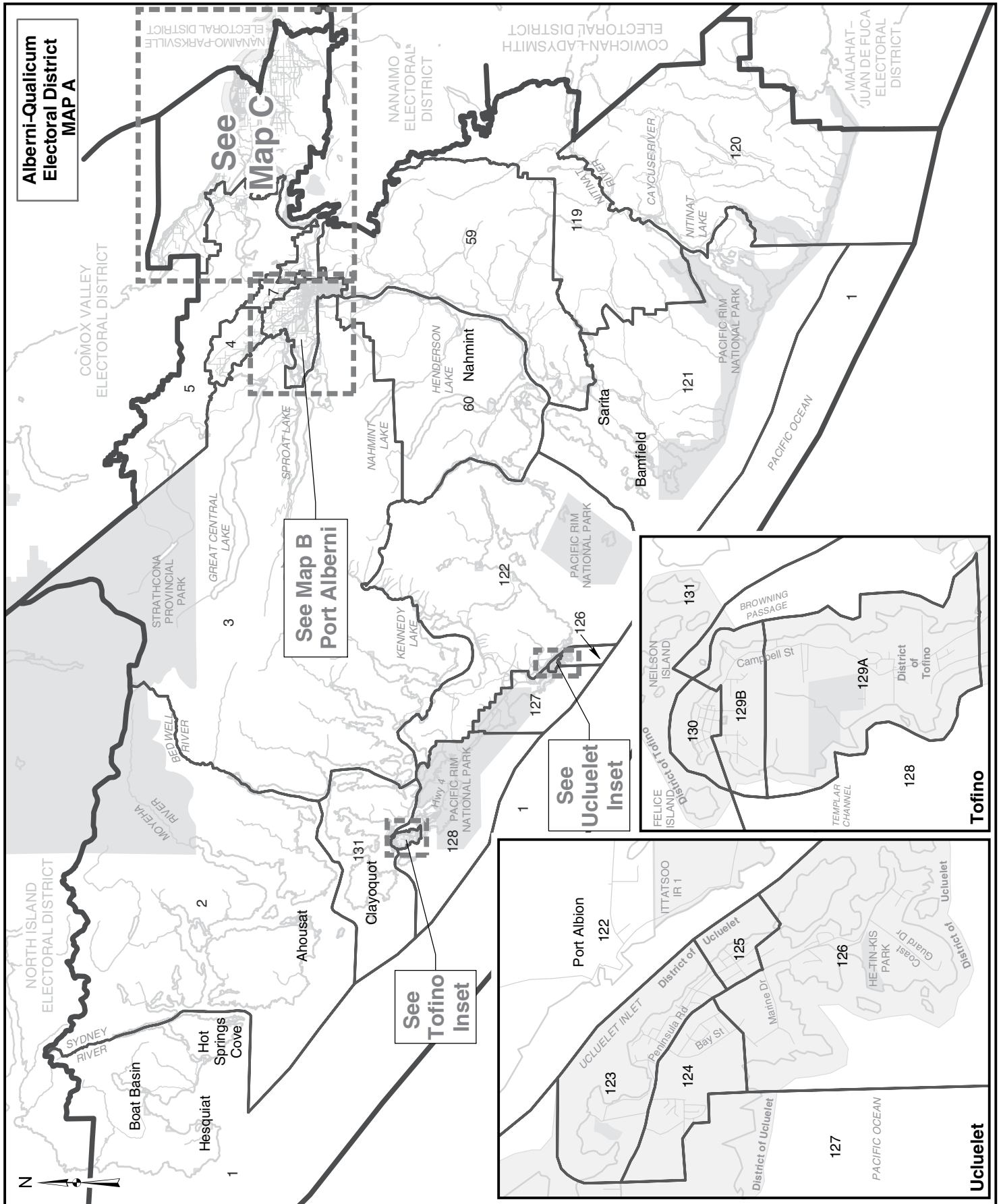
Rejected Ballots	161	0.82%	Ballots Cast
Registered Voters Who Voted	19,841	57.97%	Registered Voters

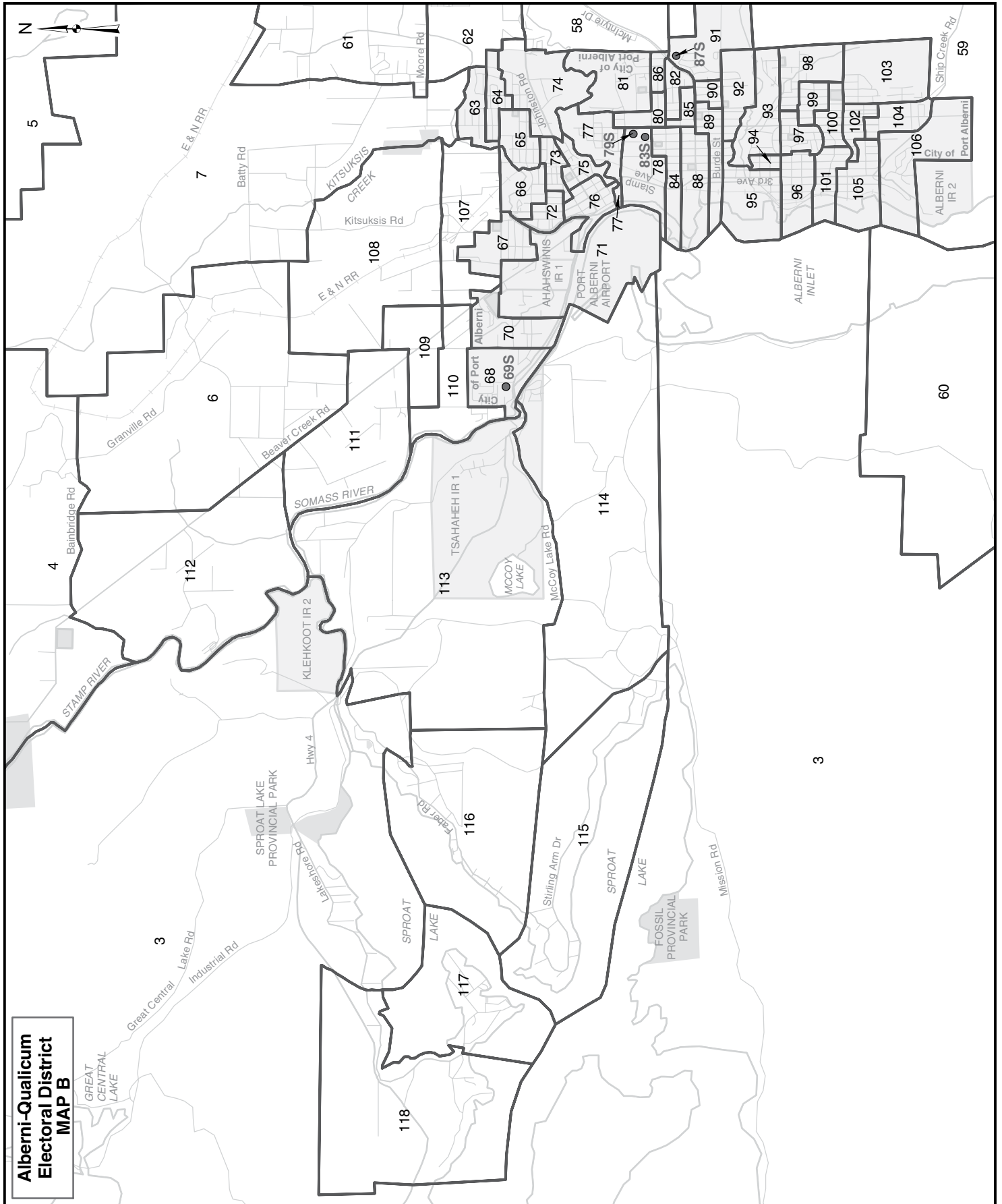
Registered Voters 34,226

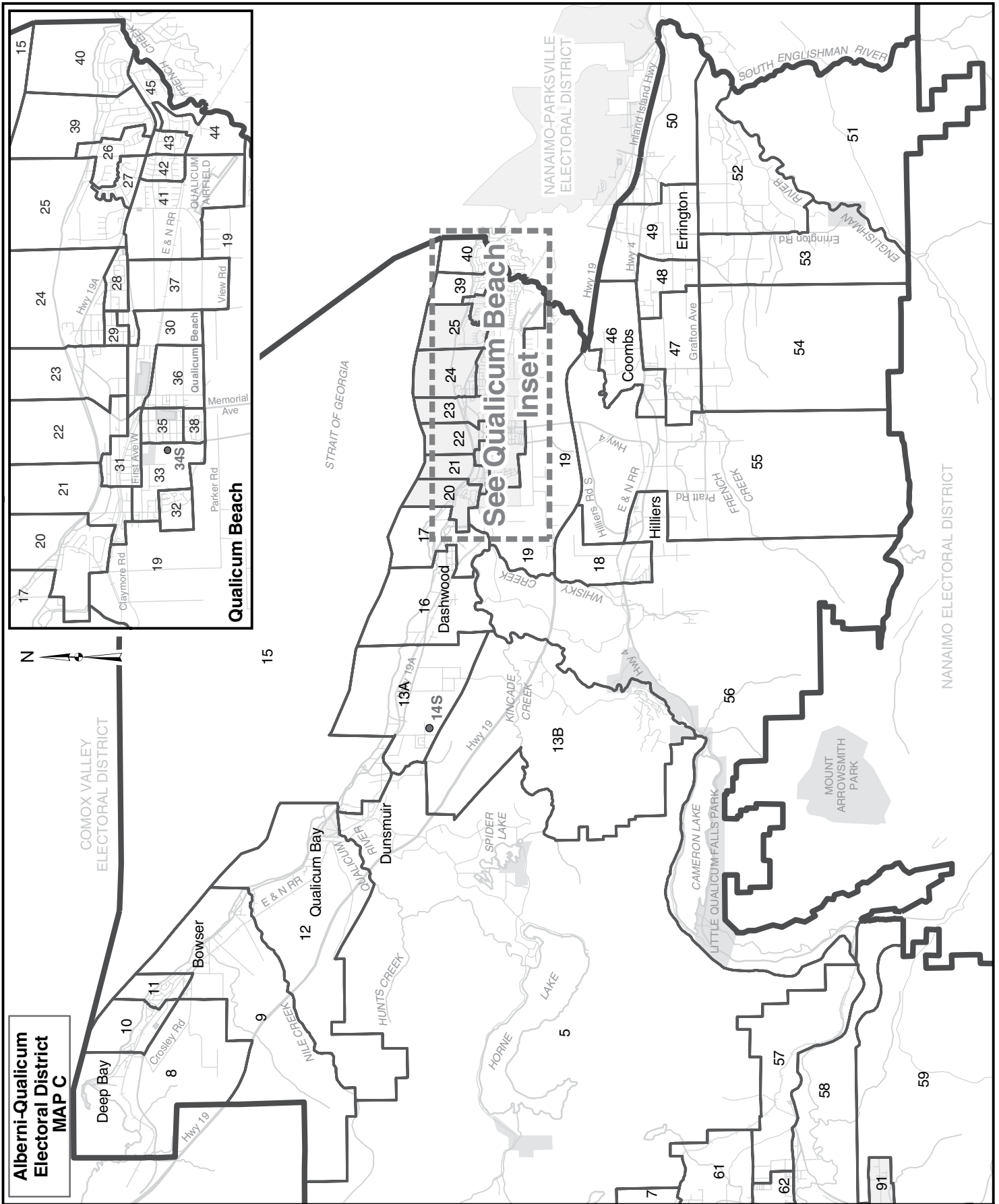
Candidate Elected: Michael G. de Jong (LIB)

*1 Voting Areas 9S and 82S combined

*2 Voting Areas 33S, 34S and 87 combined







	FISHER- BRADLEY Jen DRBC	FRASER Scott NDP	KING James Dominic IND	MANN Michael "Mik" BCM	THORNBURGH Jack GP	TRUMPER Gillian LIB	Total Valid Votes	Rejected Ballots	Registered Voters
Advance Voting									
Port Alberni	15	954	9	16	62	454	1,510	4	
Qualicum Beach	12	586	6	6	85	949	1,644	6	
Ucluelet	2	67	1	2	20	28	120	0	
General Voting Voting Area									
1	1	21	0	2	0	2	26	0	40
2	3	101	1	2	4	6	117	1	215
3	3	73	2	1	4	44	127	1	242
4	5	115	4	9	30	65	228	1	341
5	1	84	3	4	17	62	171	1	326
6	7	147	4	6	18	64	246	0	401
7	6	146	0	5	9	83	249	3	387
8	0	78	3	4	23	67	175	0	259
9	3	85	1	4	15	87	195	3	304
10	4	92	1	1	21	79	198	1	256
11	2	97	5	8	22	89	223	0	323
12	6	127	0	3	15	90	241	0	354
13A	3	104	0	1	30	75	213	0	403
13B	3	95	1	0	15	81	195	0	401
14S *1	2	26	3	1	5	14	51	1	83
15	1	84	2	0	23	90	200	0	309
16	2	148	3	3	34	84	274	1	447
17	0	78	1	4	13	68	164	0	315
18	2	112	3	5	16	51	189	0	342
19	1	85	4	1	35	107	233	1	412
20	1	95	1	0	18	165	280	0	486
21	3	91	4	0	19	101	218	0	367
22	1	46	1	0	4	73	125	0	224
23	1	36	1	4	9	80	131	0	249
24	0	79	0	2	14	106	201	3	393
25	1	70	1	1	14	150	237	0	407
26	1	73	0	1	15	187	277	2	449
27	1	47	0	0	15	118	181	2	309
28	2	90	1	1	13	119	226	0	382
29	1	56	0	0	9	64	130	1	220
30	0	69	3	1	13	90	176	0	311
31	0	116	1	1	14	116	248	3	400
32	0	67	4	0	9	81	161	2	246
33	0	80	3	3	18	101	205	2	357
34S *1	-	-	-	-	-	-	-	-	35

continued on next page

Voting Area (continued)	FISHER- BRADLEY Jen DRBC	FRASER Scott NDP	KING James Dominic IND	MANN Michael "Mik" BCM	THORNBURGH Jack GP	TRUMPER Gillian LIB	Total Valid Votes	Rejected Ballots	Registered Voters
35	0	95	1	5	21	78	200	1	387
36	3	85	8	1	9	87	193	1	313
37	0	40	0	0	8	91	139	1	255
38	0	66	0	1	11	71	149	2	255
39	1	47	0	0	8	129	185	0	343
40	4	100	3	0	20	128	255	0	443
41	1	71	0	0	18	212	302	0	507
42	2	62	1	1	14	174	254	2	427
43	0	48	1	0	10	80	139	0	234
44	0	54	1	0	12	73	140	0	233
45	2	61	0	1	9	64	137	2	280
46	1	81	2	4	36	70	194	2	367
47	3	98	1	6	17	72	197	0	314
48	0	69	3	7	29	60	168	0	294
49	3	114	5	2	36	101	261	2	520
50	0	62	2	2	13	82	161	4	325
51	0	0	0	0	0	0	0	0	0
52	3	166	1	6	38	92	306	0	521
53	2	116	4	8	33	67	230	0	406
54	0	80	0	2	21	46	149	0	235
55	6	122	1	8	35	84	256	2	441
56	5	124	6	10	27	83	255	0	492
57	4	58	2	4	7	22	97	1	146
58	3	124	0	2	13	62	204	2	370
59 *2	0	18	1	4	2	12	37	0	31
60 *2	-	-	-	-	-	-	-	-	21
61	3	191	2	4	20	82	302	1	431
62	2	99	2	0	7	32	142	0	202
63	2	135	1	1	10	87	236	0	390
64	2	124	0	2	11	59	198	3	354
65	2	153	2	4	14	56	231	1	374
66	2	142	0	6	12	53	215	0	356
67	2	137	2	2	3	29	175	1	274
68	3	126	2	7	12	78	228	1	411
69S *3	-	-	-	-	-	-	-	-	32
70	4	147	1	4	17	46	219	0	355
71	4	87	3	3	4	36	137	0	240
72	0	126	1	6	9	22	164	0	305
73	1	128	2	6	5	37	179	1	356
74	6	134	0	2	6	84	232	1	368

continued on next page

Voting Area (continued)	FISHER- BRADLEY Jen DRBC	FRASER Scott NDP	KING James Dominic IND	MANN Michael "Mik" BCM	THORNBURGH Jack GP	TRUMPER Gillian LIB	Total Valid Votes	Rejected Ballots	Registered Voters
75	1	57	1	1	4	22	86	0	162
76	4	80	1	4	8	32	129	0	235
77	0	131	0	4	15	48	198	0	326
78	1	78	1	4	3	16	103	0	262
79S *3	2	17	0	0	1	11	31	1	62
80	3	71	2	3	6	18	103	0	169
81	0	78	0	1	11	45	135	0	301
82	3	161	4	1	9	45	223	1	335
83S *4	2	25	0	0	2	9	38	0	68
84	4	127	0	2	10	56	199	0	369
85	1	107	0	4	11	31	154	3	357
86	2	72	0	1	5	34	114	0	185
87S *4	-	-	-	-	-	-	-	-	26
88	4	130	1	7	9	36	187	4	358
89	1	121	1	4	4	19	150	0	328
90	0	108	2	1	12	24	147	0	251
91	1	101	2	0	9	89	202	0	356
92	3	126	0	6	4	50	189	0	334
93	5	144	1	6	7	58	221	2	420
94	1	48	0	2	7	13	71	0	155
95	1	72	3	2	10	29	117	0	269
96	3	136	1	1	13	54	208	2	425
97	7	100	2	3	11	51	174	0	320
98	4	121	2	1	1	63	192	2	334
99	3	122	1	8	5	54	193	2	368
100	2	145	1	2	15	40	205	2	358
101	3	104	1	7	3	28	146	4	284
102	0	105	0	2	3	37	147	0	266
103	2	146	4	5	9	69	235	1	370
104	5	138	2	1	11	57	214	0	363
105	2	150	2	3	14	51	222	1	421
106	2	153	1	2	9	62	229	2	355
107	0	126	0	3	6	55	190	1	314
108	2	100	1	1	4	30	138	3	222
109	2	79	4	5	4	34	128	1	188
110	3	102	0	2	12	34	153	0	242
111	2	149	5	8	13	55	232	1	357
112	0	96	0	1	8	47	152	0	236
113	3	165	3	1	8	43	223	0	379
114	0	54	2	3	3	20	82	1	138

continued on next page

Voting Area (continued)	FISHER- BRADLEY Jen DRBC	FRASER Scott NDP	KING James Dominic IND	MANN Michael "Mik" BCM	THORNBURGH Jack GP	TRUMPER Gillian LIB	Total Valid Votes	Rejected Ballots	Registered Voters
115	7	76	2	1	10	106	202	0	302
116	4	77	0	1	3	43	128	0	197
117	1	29	0	0	9	51	90	2	145
118	3	69	1	4	12	47	136	0	239
119	0	0	0	0	0	0	0	0	0
120	1	50	1	2	2	6	62	0	83
121	2	82	1	5	11	35	136	2	249
122	0	31	0	0	6	15	52	0	145
123	1	43	0	6	15	32	97	1	189
124	4	105	2	5	16	81	213	0	406
125	2	58	2	3	15	50	130	1	249
126	1	55	0	1	24	58	139	0	232
127	3	48	1	6	11	27	96	1	190
128	0	92	0	2	14	30	138	0	253
129A	2	80	0	3	36	83	204	0	326
129B	0	75	2	5	40	89	211	0	329
130 *5	2	117	1	5	22	48	195	1	285
131 *5	-	-	-	-	-	-	-	-	45
Sub Totals	289	13,442	202	384	1,822	9,401	25,540	112	38,735
S. 98 Special	0	35	1	0	4	13	53	2	
S. 99 Absentee - in ED	2	217	6	13	39	124	401	11	
S. 100 Absentee - out of ED	0	113	0	2	30	61	206	10	
S. 101 Absentee - Advance	0	17	0	1	5	20	43	0	
S. 104 Voting in DEO office	1	144	0	1	7	153	306	10	
S. 106 Voting by mail	0	20	0	0	5	16	41	0	
Grand Totals	292	13,988	209	401	1,912	9,788	26,590	145	38,735
% of Valid Votes	1.10%	52.60%	0.79%	1.51%	7.19%	36.81%			

continued on next page

Summary:

Valid Votes - General & Advance	25,540	96.05%	Total Valid Votes
S. 98 Special	53	0.20%	Total Valid Votes
S. 99 Absentee - in ED	401	1.51%	Total Valid Votes
S. 100 Absentee - out of ED	206	0.78%	Total Valid Votes
S. 101 Absentee - Advance	43	0.16%	Total Valid Votes
S. 104 Voting in DEO office	306	1.15%	Total Valid Votes
S. 106 Voting by mail	41	0.15%	Total Valid Votes

Total Valid Votes 26,590

Rejected Ballots	145	0.55%	Ballots Cast
Registered Voters Who Voted	26,735	69.02%	Registered Voters

Registered Voters 38,735

Candidate Elected: Scott Fraser (NDP)

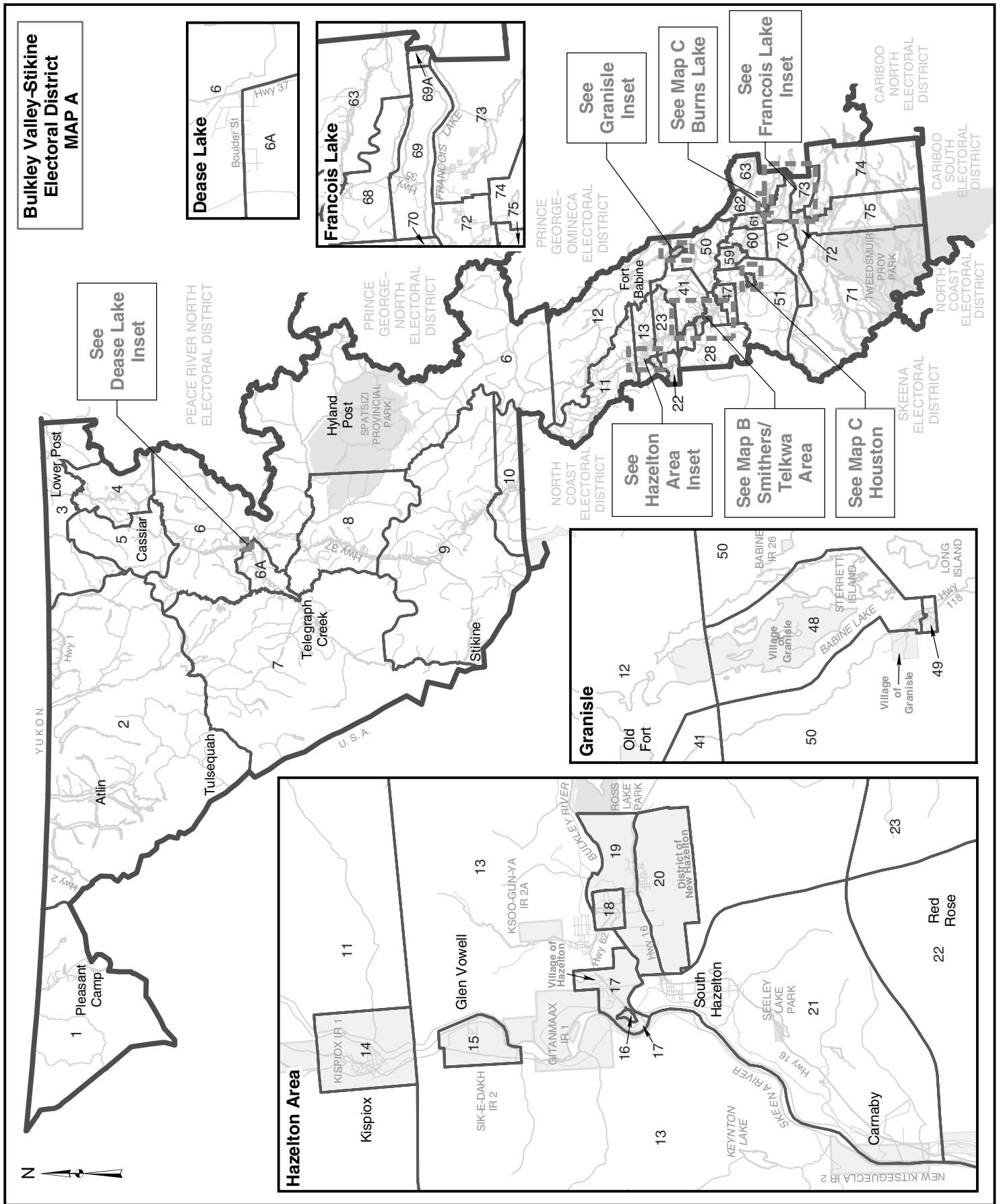
*1 Voting Areas 14S and 34S combined

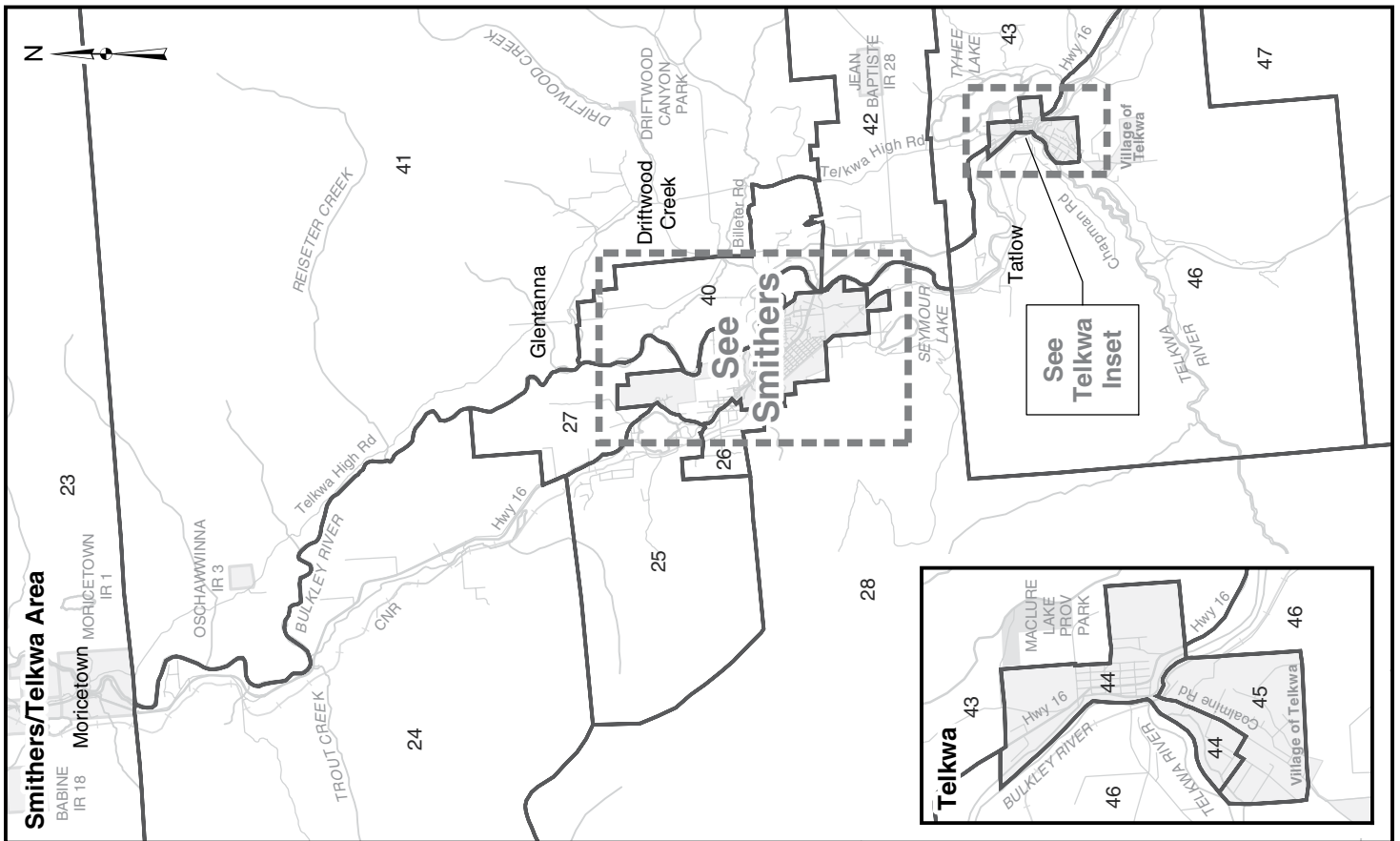
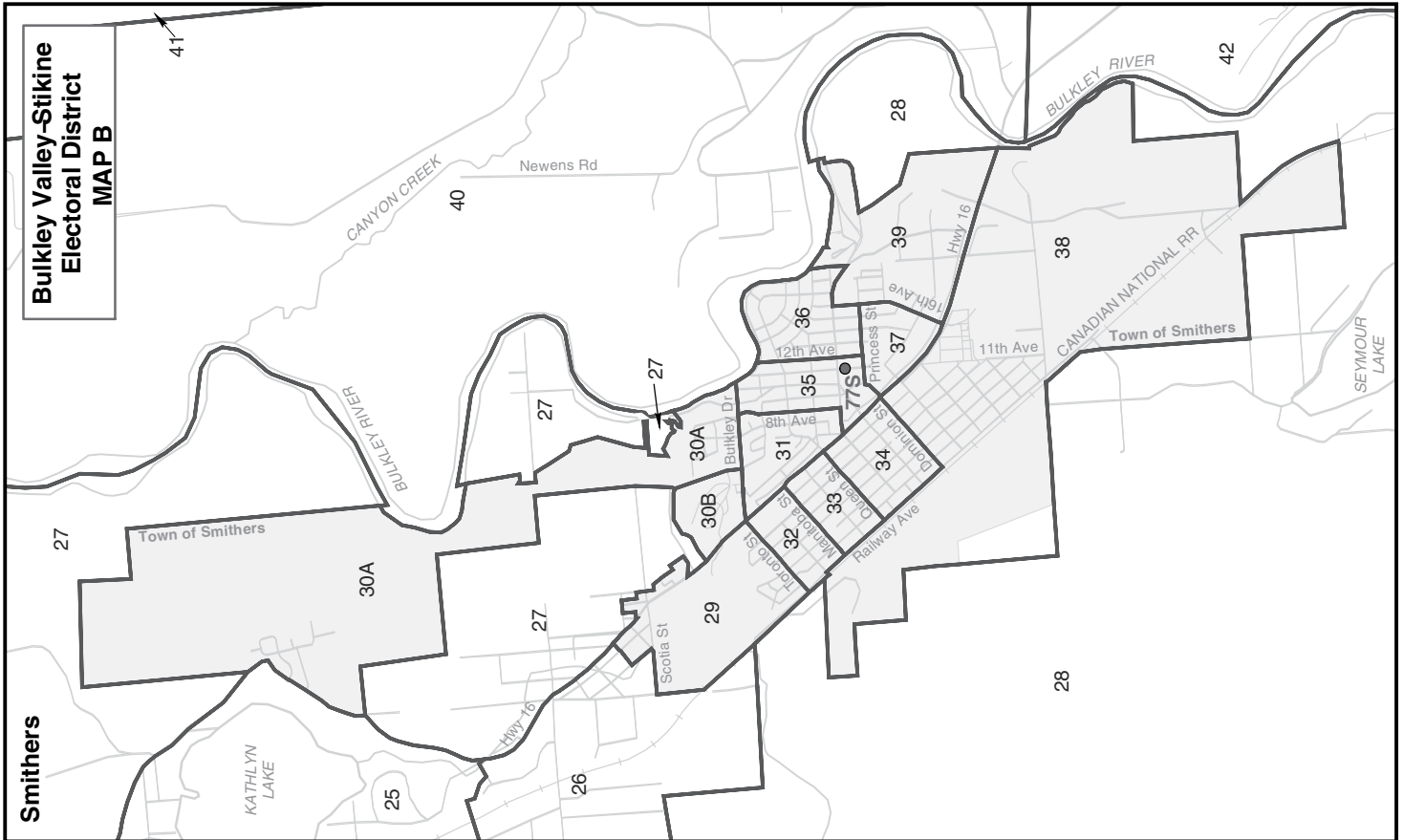
*2 Voting Areas 59 and 60 combined

*3 Voting Areas 69S and 79S combined

*4 Voting Areas 83S and 87S combined

*5 Voting Areas 130 and 131 combined





	DONALDSON Doug NDP	GUNANOOT Reginald Bruce BCM	KETTLE Nipper DRBC	KORTMEYER Jack BCP	MACKAY Dennis Edwin LIB	MARTIN Frank PF	MITCHELL Leanna GP	Total Valid Votes	Rejected Ballots	Registered Voters
Advance Voting										
Burns Lake	162	3	2	6	133	2	13	321	2	
Dease Lake	11	1	1	0	10	0	1	24	0	
Houston	62	3	11	4	120	1	9	210	1	
New Hazelton	93	1	0	0	25	0	6	125	1	
Smithers	280	4	19	2	468	1	49	823	0	
General Voting Voting Area										
1 *1	-	-	-	-	-	-	-	-	-	10
2 *1	61	2	1	0	116	1	18	199	1	325
3 *2	-	-	-	-	-	-	-	-	-	39
4 *2	-	-	-	-	-	-	-	-	-	14
5 *2	17	5	0	1	8	1	0	32	0	44
6	25	5	0	0	39	0	6	75	0	147
6A	30	4	0	3	37	0	6	80	0	146
7	77	6	1	2	16	3	0	105	0	185
8 *3	48	3	1	2	18	0	3	75	0	88
9 *3	-	-	-	-	-	-	-	-	-	40
10	0	0	0	0	0	0	0	0	0	0
11	76	0	1	0	45	0	1	123	0	154
12	25	7	1	1	3	1	0	38	0	53
13	85	2	11	2	51	0	9	160	0	304
14	244	5	2	1	2	1	2	257	2	376
15	76	1	0	0	1	0	2	80	0	121
16	95	2	0	0	2	1	1	101	2	145
17	238	6	3	2	19	0	7	275	0	453
18	89	4	0	0	1	0	2	96	0	142
19	59	5	2	2	43	0	2	113	0	196
20	65	1	1	0	61	2	6	136	1	231
21	92	3	1	1	63	0	10	170	0	314
22	173	5	1	2	10	2	4	197	3	253
23	176	13	4	2	12	2	9	218	0	299
24	18	0	1	2	69	0	4	94	0	201
25	68	1	2	0	180	0	8	259	3	463
26	41	0	4	2	107	0	5	159	0	261
27	30	1	4	0	103	0	8	146	0	230
28	44	1	8	0	101	0	12	166	0	263
29	51	0	2	0	134	1	8	196	0	367

continued on next page

Voting Area (continued)	DONALDSON Doug NDP	GUNANOOT Reginald Bruce BCM	KETTLE Nipper DRBC	KORTMEYER Jack BCP	MACKAY Dennis Edwin LIB	MARTIN Frank PF	MITCHELL Leanna GP	Total Valid Votes	Rejected Ballots	Registered Voters
30A	36	1	2	0	111	0	4	154	2	261
30B	26	0	3	0	52	0	3	84	0	183
31	66	1	2	2	134	1	11	217	0	365
32	69	2	3	2	104	0	14	194	2	314
33	53	1	8	1	105	0	10	178	1	337
34	38	2	0	3	45	0	5	93	2	245
35	63	1	10	0	105	1	12	192	1	346
36	50	2	4	0	78	0	9	143	0	283
37	26	2	4	0	52	1	10	95	0	210
38	46	1	3	1	76	1	14	142	0	291
39	48	1	7	0	107	0	7	170	0	274
40	39	1	4	5	180	0	20	249	0	436
41	73	1	3	1	94	0	11	183	1	298
42	44	1	4	2	135	0	15	201	1	383
43	64	1	5	3	112	0	12	197	2	322
44	55	3	3	3	107	0	26	197	0	340
45	67	1	7	2	162	1	24	264	0	461
46	50	2	3	3	121	2	11	192	2	341
47	56	2	4	4	93	0	12	171	2	347
48	19	4	8	3	42	0	7	83	0	168
49	14	0	5	0	51	1	3	74	1	163
50	30	1	2	2	31	0	1	67	2	106
51	45	4	11	4	140	1	26	231	0	362
52	43	4	11	2	97	0	6	163	1	311
53	39	0	3	2	60	0	11	115	0	291
54	35	3	14	3	60	1	7	123	0	254
55	49	1	17	2	73	1	5	148	0	283
55A	53	0	8	0	46	0	5	112	0	267
56	21	2	10	0	72	1	9	115	2	214
57	38	2	16	2	81	0	8	147	1	265
58	36	2	6	4	110	0	10	168	0	284
59	59	3	9	3	76	0	14	164	0	252
60	11	1	3	2	15	0	8	40	0	83
61	74	4	5	11	113	1	17	225	0	330
62	42	2	2	8	102	1	11	168	0	302
63	53	6	9	14	102	1	18	203	2	350
64	197	6	0	0	13	0	6	222	2	389
65	71	2	4	7	107	0	23	214	0	441
66	70	3	3	11	82	0	15	184	0	349
67	60	6	3	5	75	0	11	160	1	338

continued on next page

Voting Area (continued)	DONALDSON Doug NDP	GUNANOOT Reginald Bruce BCM	KETTLE Nipper DRBC	KORTMEYER Jack BCP	MACKAY Dennis Edwin LIB	MARTIN Frank PF	MITCHELL Leanna GP	Total Valid Votes	Rejected Ballots	Registered Voters
68	73	2	13	2	125	0	19	234	1	405
69	51	1	2	4	90	0	16	164	0	247
69A *4	-	-	-	-	-	-	-	-	-	1
70 *4	16	0	1	2	45	1	10	75	0	68
71 *4	-	-	-	-	-	-	-	-	-	31
72	24	3	5	3	35	0	2	72	0	117
73	58	3	1	0	54	0	9	125	0	199
74	18	0	2	0	32	0	1	53	0	81
75	6	1	0	1	19	0	6	33	0	44
76S *5	4	5	3	3	13	1	0	29	0	30
77S *5	-	-	-	-	-	-	-	-	-	62
Sub Totals	4,889	191	339	169	5,931	36	725	12,280	45	18,988
S. 98 Special	20	4	4	2	79	2	4	115	3	
S. 99 Absentee - in ED	124	7	5	2	123	3	30	294	2	
S. 100 Absentee - out of ED	63	2	1	2	54	0	5	127	6	
S. 101 Absentee - Advance	13	1	1	0	23	0	0	38	0	
S. 104 Voting in DEO office	53	0	2	0	55	0	4	114	3	
S. 106 Voting by mail	15	0	2	0	14	0	1	32	1	
Grand Totals	5,177	205	354	175	6,279	41	769	13,000	60	18,988
% of Valid Votes	39.82%	1.58%	2.72%	1.35%	48.30%	0.32%	5.91%			

Summary:

Valid Votes - General & Advance	12,280	94.46%	Total Valid Votes
S. 98 Special	115	0.88%	Total Valid Votes
S. 99 Absentee - in ED	294	2.26%	Total Valid Votes
S. 100 Absentee - out of ED	127	0.98%	Total Valid Votes
S. 101 Absentee - Advance	38	0.29%	Total Valid Votes
S. 104 Voting in DEO office	114	0.88%	Total Valid Votes
S. 106 Voting by mail	32	0.25%	Total Valid Votes
Total Valid Votes	13,000		
Rejected Ballots	60	0.46%	Ballots Cast
Registered Voters Who Voted	13,060	68.78%	Registered Voters
Registered Voters	18,988		

Candidate Elected: Dennis Edwin MacKay (LIB)

- *1 Voting Areas 1 and 2 combined
 *2 Voting Areas 3, 4 and 5 combined
 *3 Voting Areas 8 and 9 combined
 *4 Voting Areas 69A, 70 and 71 combined
 *5 Voting Areas 76S and 77S combined

	CHOUHAN Raj NDP	DEVEAU Suzanne GP	SAHOTA Patty LIB	Total Valid Votes	Rejected Ballots	Registered Voters
Advance Voting						
Christian Fellowship Church	141	24	178	343	4	
Eastburn Community Centre	807	106	490	1,403	0	
Emmaus Lutheran Church	106	24	162	292	0	
Nikkei Centre	303	72	413	788	0	
General Voting Voting Area						
1 *1	19	3	19	41	0	70
2 *1	-	-	-	-	-	31
3	37	22	162	221	3	437
4	95	21	112	228	0	413
5	86	22	128	236	1	453
6	62	15	147	224	0	471
7	97	20	167	284	3	621
8S *2	94	15	72	181	2	309
9	98	16	105	219	0	391
10	104	31	141	276	0	676
11	90	8	138	236	2	471
12	62	33	80	175	1	319
13	79	18	182	279	0	603
14	83	29	93	205	3	397
15	137	28	75	240	0	426
16	122	14	84	220	0	452
17	142	29	104	275	0	434
18	110	14	91	215	1	381
19	126	23	84	233	2	476
20	112	17	117	246	2	426
21	46	12	86	144	0	312
22	37	12	90	139	0	214
23	45	26	102	173	0	360
24	26	12	141	179	0	380
25	55	22	81	158	1	334
26	44	14	82	140	0	237
27	18	6	19	43	0	80
28	40	7	61	108	0	208
29	59	26	85	170	0	335
30	62	21	94	177	0	348
31	79	21	145	245	1	415
32	95	23	66	184	4	425
33	96	7	76	179	4	424
34S *3	85	14	53	152	1	164
35S *3	-	-	-	-	-	45

continued on next page

Voting Area (continued)	CHOUHAN Raj NDP	DEVEAU Suzanne GP	SAHOTA Patty LIB	Total Valid Votes	Rejected Ballots	Registered Voters
36S *3	-	-	-	-	-	113
37	81	18	79	178	0	359
38	135	26	74	235	4	462
39	117	18	86	221	1	463
40	136	21	58	215	2	390
41	104	11	70	185	0	340
42	131	15	66	212	1	478
43S *2	-	-	-	-	-	55
44	162	19	95	276	0	538
45	127	18	62	207	1	455
46	130	10	57	197	6	447
47	54	3	30	87	0	281
48	95	26	99	220	2	461
49	87	14	105	206	2	436
50	90	19	113	222	0	510
51	58	9	97	164	1	391
52	93	30	88	211	3	410
53	96	24	112	232	1	492
54	92	16	61	169	1	425
55 *4	-	-	-	-	-	17
56 *4	103	18	47	168	3	314
57A	43	10	36	89	0	280
57B	39	8	47	94	0	184
58	77	18	50	145	2	421
59S *2	-	-	-	-	-	43
60	62	15	37	114	1	368
61	74	10	18	102	0	381
62	25	10	23	58	0	273
63	79	11	22	112	0	309
64	74	11	57	142	2	366
65	103	24	45	172	3	469
66	101	17	67	185	0	434
67	109	19	98	226	3	443
68	139	11	60	210	3	431
69	91	24	41	156	1	366
70	154	29	90	273	1	566
71	105	24	55	184	1	501
72	104	17	30	151	1	322
73	58	10	72	140	1	386
74	84	22	98	204	1	440

continued on next page

Voting Area (continued)	CHOUHAN Raj NDP	DEVEAU Suzanne GP	SAHOTA Patty LIB	Total Valid Votes	Rejected Ballots	Registered Voters
75	86	14	73	173	0	411
76	82	15	54	151	0	340
77	86	34	76	196	2	513
78	73	28	43	144	0	289
79	121	22	109	252	0	497
80	55	13	35	103	2	347
81	111	33	106	250	2	549
82	75	10	53	138	0	245
83	90	23	85	198	1	409
84	108	21	82	211	2	335
85	74	19	117	210	0	480
86	90	15	84	189	2	430
87	92	36	96	224	0	409
88	107	25	117	249	4	437
89	81	16	89	186	0	309
90A	42	14	59	115	3	258
90B	51	10	84	145	0	335
90C	34	13	63	110	0	289
91	99	30	133	262	1	486
92	106	42	81	229	0	403
93	35	11	92	138	2	345
94	94	26	57	177	1	380
95	157	17	80	254	3	585
96	152	18	54	224	1	425
97	102	33	95	230	0	466
98	74	34	98	206	0	403
99	22	6	40	68	0	196
100	23	10	50	83	0	236
101	45	12	47	104	0	244
102	37	3	61	101	0	208
Sub Totals	9,715	2,035	9,183	20,933	109	38,617
S. 98 Special	12	8	8	28	5	
S. 99 Absentee - in ED	432	110	275	817	9	
S. 100 Absentee - out of ED	101	26	66	193	31	
S. 101 Absentee - Advance	28	6	13	47	0	
S. 104 Voting in DEO office	37	6	44	87	0	
S. 106 Voting by mail	12	1	10	23	1	
Grand Totals	10,337	2,192	9,599	22,128	155	38,617
% of Valid Votes	46.71%	9.91%	43.38%			

continued on next page

Summary:

Valid Votes - General & Advance	20,933	94.60%	Total Valid Votes
S. 98 Special	28	0.13%	Total Valid Votes
S. 99 Absentee - in ED	817	3.69%	Total Valid Votes
S. 100 Absentee - out of ED	193	0.87%	Total Valid Votes
S. 101 Absentee - Advance	47	0.21%	Total Valid Votes
S. 104 Voting in DEO office	87	0.39%	Total Valid Votes
S. 106 Voting by mail	23	0.11%	Total Valid Votes

Total Valid Votes 22,128

Rejected Ballots	155	0.70%	Ballots Cast
Registered Voters Who Voted	22,283	57.70%	Registered Voters

Registered Voters 38,617

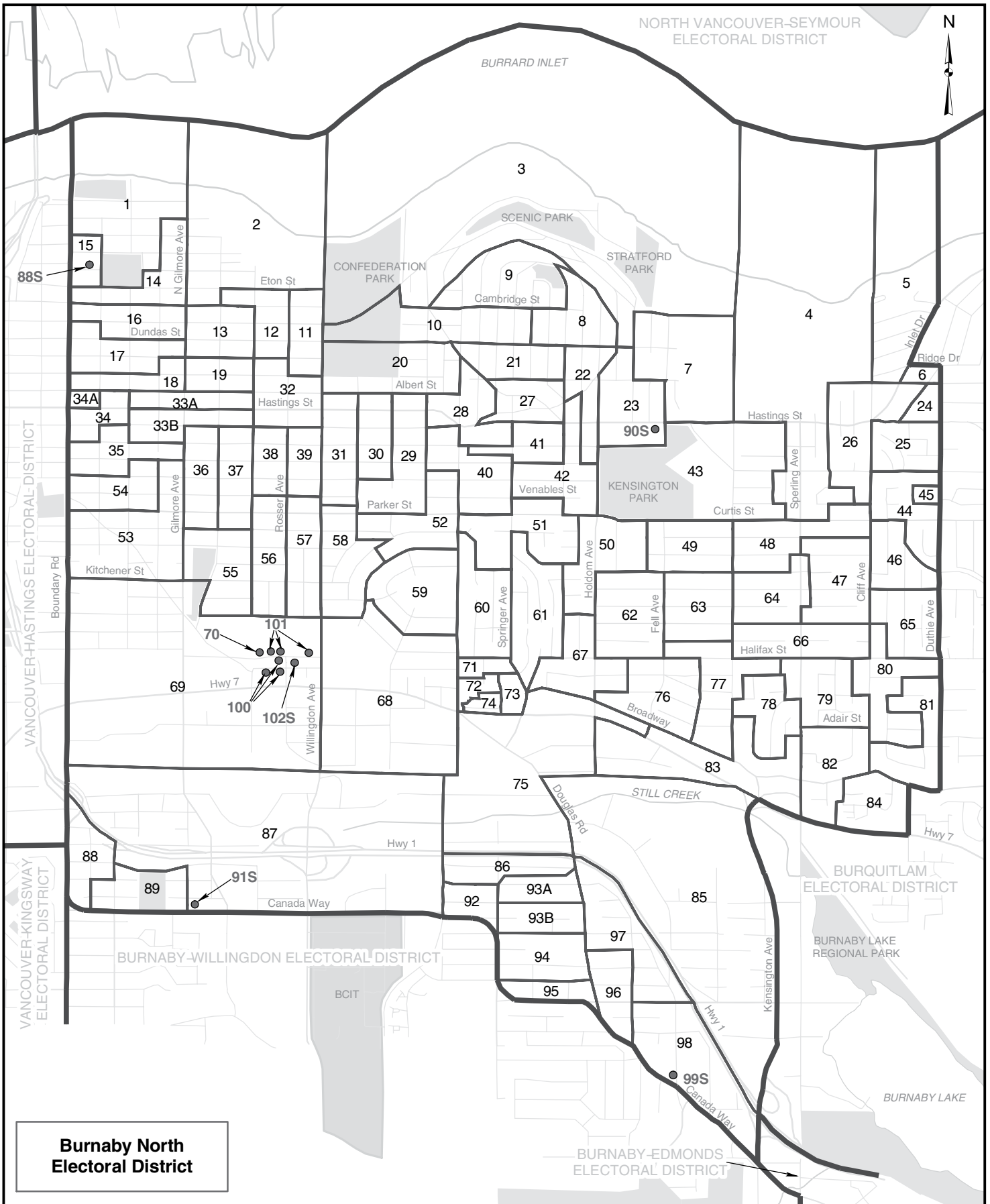
Candidate Elected: Raj Chouhan (NDP)

*1 Voting Areas 1 and 2 combined

*2 Voting Areas 8S, 43S and 59S combined

*3 Voting Areas 34S, 35S and 36S combined

*4 Voting Areas 55 and 56 combined



	BRAND Richard GP	CALENDINO Pietro NDP	LAIRD Matthew R. DRBC	LEE Richard T. LIB	Total Valid Votes	Rejected Ballots	Registered Voters
Advance Voting							
Boilermaker's Meeting Hall	42	240	8	256	546	1	
Royal Canadian Legion 148	75	734	22	689	1,520	11	
General Voting Voting Area							
1	21	113	1	88	223	1	374
2	32	116	3	90	241	1	411
3	15	106	2	80	203	2	326
4	22	110	4	106	242	1	517
5	9	60	4	62	135	0	251
6 *1	-	-	-	-	-	-	92
7	22	95	6	81	204	2	465
8	26	132	3	119	280	2	445
9	12	77	3	108	200	4	376
10	20	97	2	129	248	1	438
11	15	74	4	116	209	0	408
12	20	94	1	112	227	3	376
13	11	112	3	107	233	2	444
14	21	116	4	100	241	3	395
15	7	44	1	38	90	0	127
16	13	94	2	133	242	0	393
17	23	124	5	69	221	1	391
18	18	77	0	65	160	1	376
19	24	108	1	79	212	3	389
20	19	93	4	65	181	1	383
21	14	96	2	99	211	0	372
22	13	88	7	91	199	1	379
23	20	105	5	69	199	2	452
24 *1	18	76	3	79	176	0	272
25	12	81	3	94	190	2	315
26	19	100	4	56	179	1	411
27	14	106	1	69	190	0	357
28	20	76	2	98	196	1	451
29	11	112	0	116	239	3	449
30	15	107	1	99	222	3	402
31	14	106	1	95	216	2	454
32	15	102	3	81	201	2	406
33A	12	86	1	77	176	1	332
33B	19	117	0	54	190	2	440
34	14	78	3	54	149	0	329

continued on next page

Voting Area (continued)	BRAND Richard GP	CALENDINO Pietro NDP	LAIRD Matthew R. DRBC	LEE Richard T. LIB	Total Valid Votes	Rejected Ballots	Registered Voters
34A	11	66	1	72	150	5	318
35	16	126	1	71	214	0	445
36	10	108	1	153	272	3	531
37	16	114	2	111	243	0	498
38	6	96	2	57	161	2	361
39	6	71	3	94	174	4	391
40	14	124	2	116	256	1	479
41	8	86	0	55	149	2	372
42	15	95	1	119	230	0	490
43	19	104	5	101	229	2	423
44	18	91	1	117	227	0	438
45 *2	-	-	-	-	-	-	43
46 *2	17	68	1	122	208	0	290
47	18	95	1	104	218	0	431
48	16	100	1	113	230	0	461
49	16	79	3	100	198	1	373
50	18	67	2	98	185	1	378
51	16	95	10	100	221	0	427
52	11	113	2	144	270	1	523
53	23	122	4	112	261	3	462
54	13	102	3	113	231	0	454
55	29	112	4	109	254	5	480
56	64	129	3	115	311	0	511
57	12	102	2	96	212	1	442
58	20	86	2	106	214	1	392
59	15	87	1	117	220	1	376
60	16	81	3	142	242	0	380
61	23	64	1	126	214	1	405
62	14	94	4	108	220	1	361
63	14	102	5	104	225	2	426
64	9	78	2	75	164	2	348
65	16	81	2	116	215	0	385
66	13	90	5	108	216	0	439
67	19	84	2	127	232	0	368
68	11	101	2	90	204	2	361
69	11	42	3	50	106	1	260
70	9	56	4	35	104	0	268
71	15	53	0	47	115	0	304
72	25	71	5	70	171	2	403
73	10	78	5	85	178	1	400

continued on next page

Voting Area (continued)	BRAND Richard GP	CALENDINO Pietro NDP	LAIRD Matthew R. DRBC	LEE Richard T. LIB	Total Valid Votes	Rejected Ballots	Registered Voters
74	6	60	2	60	128	2	319
75	5	83	3	81	172	2	350
76	17	98	5	92	212	1	402
77	26	88	8	117	239	2	399
78	13	55	4	97	169	0	312
79	17	71	1	127	216	1	374
80	8	94	0	100	202	0	399
81	22	86	3	100	211	1	399
82	13	82	1	102	198	0	331
83	6	84	3	87	180	0	325
84	16	86	2	129	233	0	435
85 *3	-	-	-	-	-	-	14
86	14	61	1	44	120	0	339
87	7	41	5	42	95	0	172
88	18	100	3	108	229	1	415
88S *4	6	71	9	39	125	2	232
89	8	85	3	45	141	2	283
90S *4	-	-	-	-	-	-	111
91S *5	7	53	7	72	139	2	142
92	6	57	3	45	111	2	281
93A	15	88	3	82	188	3	391
93B	10	70	3	61	144	0	305
94	7	41	0	62	110	2	220
95 *3	4	29	0	19	52	0	104
96	15	87	4	89	195	1	471
97	16	104	3	85	208	0	424
98	7	85	3	44	139	1	370
99S *5	-	-	-	-	-	-	62
100	13	70	1	125	209	1	425
101	15	88	3	95	201	0	446
102S *5	-	-	-	-	-	-	158
Sub Totals	1,646	9,782	303	9,970	21,701	131	38,505
S. 98 Special	0	15	0	7	22	0	
S. 99 Absentee - in ED	76	325	7	279	687	8	
S. 100 Absentee - out of ED	33	122	3	94	252	14	
S. 101 Absentee - Advance	0	12	1	8	21	0	
S. 104 Voting in DEO office	4	67	2	55	128	2	
S. 106 Voting by mail	4	33	0	8	45	0	
Grand Totals	1,763	10,356	316	10,421	22,856	155	38,505
% of Valid Votes	7.72%	45.31%	1.38%	45.59%			

continued on next page

Summary:

Valid Votes - General & Advance	21,701	94.95%	Total Valid Votes
S. 98 Special	22	0.10%	Total Valid Votes
S. 99 Absentee - in ED	687	3.01%	Total Valid Votes
S. 100 Absentee - out of ED	252	1.10%	Total Valid Votes
S. 101 Absentee - Advance	21	0.09%	Total Valid Votes
S. 104 Voting in DEO office	128	0.55%	Total Valid Votes
S. 106 Voting by mail	45	0.20%	Total Valid Votes

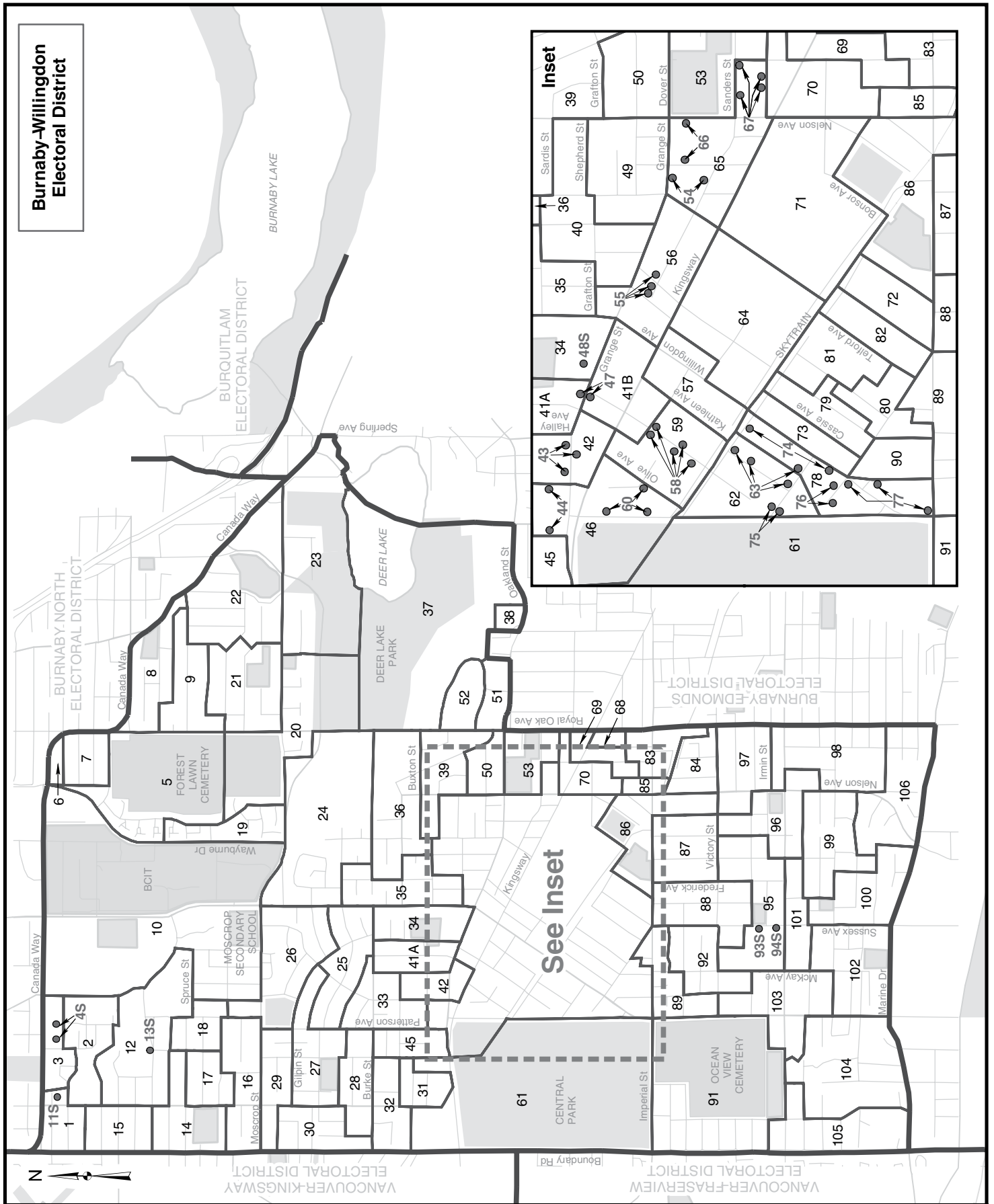
Total Valid Votes 22,856

Rejected Ballots	155	0.68%	Ballots Cast
Registered Voters Who Voted	23,011	59.76%	Registered Voters

Registered Voters 38,505

Candidate Elected: Richard T. Lee (LIB)

- *1 Voting Areas 6 and 24 combined
- *2 Voting Areas 45 and 46 combined
- *3 Voting Areas 85 and 95 combined
- *4 Voting Areas 88S and 90S combined
- *5 Voting Areas 91S, 99S and 102S combined



Voting Results

Burnaby-Willingdon
Electoral District

	FARRELL Pauline GP	KUO Tony DRBC	NURANEY John LIB	TAO Tom IND	WARRENS John BCM	YIU Gabriel Wing-On NDP	Total Valid Votes	Rejected Ballots	Registered Voters
Advance Voting									
Bonsor Park Recreation Centre	150	154	1,116	16	43	1,037	2,516	14	
General Voting Voting Area									
1	4	4	79	4	0	63	154	0	300
2	13	4	109	0	1	66	193	3	377
3	3	2	118	1	0	31	155	0	274
4S	4	4	20	1	1	27	57	0	90
5	28	6	78	0	1	123	236	0	391
6 *1	-	-	-	-	-	-	-	-	56
7 *1	7	3	49	0	1	64	124	1	182
8	13	2	77	0	3	63	158	2	264
9	14	4	79	1	2	90	190	2	347
10	15	7	71	2	1	76	172	2	354
11S *2	7	3	18	3	1	30	62	1	81
12	16	9	109	1	4	105	244	1	437
13S *2	-	-	-	-	-	-	-	-	65
14	11	8	111	3	2	129	264	0	457
15	6	3	76	0	3	92	180	5	393
16	13	7	104	1	3	126	254	0	416
17	9	1	67	1	2	64	144	2	289
18	4	2	44	3	0	46	99	0	201
19	19	8	85	0	4	119	235	1	364
20	12	11	85	1	0	62	171	0	285
21	27	13	129	0	0	87	256	0	371
22	15	10	141	1	0	75	242	1	405
23	9	2	72	0	0	41	124	1	215
24	21	8	109	4	1	66	209	1	378
25	10	10	86	3	0	91	200	1	349
26	22	21	101	1	4	87	236	1	406
27	13	7	119	2	2	97	240	0	435
28	11	7	75	0	3	128	224	1	382
29	5	4	86	0	2	64	161	2	331
30	17	5	83	3	3	92	203	1	380
31	16	15	46	3	4	80	164	0	295
32	6	12	108	1	2	77	206	2	416
33	15	11	103	1	2	90	222	1	475
34	19	10	81	2	1	64	177	3	333
35	20	8	89	1	3	89	210	2	449

continued on next page

Voting Area (continued)	FARRELL Pauline	KUO Tony	NURANEY John	TAO Tom	WARRENS John	YIU Gabriel Wing-On NDP	Total Valid Votes	Rejected Ballots	Registered Voters
	GP	DRBC	LIB	IND	BCM				
36	11	7	95	2	1	71	187	0	355
37	3	5	72	0	0	16	96	0	218
38	0	0	0	0	0	0	0	0	0
39	10	7	74	1	1	79	172	2	349
40	12	12	68	1	1	66	160	2	368
41A	14	9	135	4	3	99	264	3	346
41B	4	7	66	1	1	25	104	0	470
42	11	9	51	0	1	42	114	0	319
43	7	5	25	0	1	40	78	2	240
44	22	14	80	4	0	76	196	6	336
45	10	5	55	1	2	74	147	3	295
46	23	14	82	1	0	76	196	0	428
47	6	3	27	0	2	36	74	0	252
48S *2	-	-	-	-	-	-	-	-	98
49	4	14	42	2	1	42	105	0	314
50	9	3	51	0	0	36	99	0	198
51	5	13	63	2	1	71	155	1	333
52	8	4	111	0	1	43	167	0	372
53	12	4	54	3	1	46	120	0	247
54	4	7	24	5	3	40	83	1	218
55	7	6	84	0	3	39	139	4	354
56	6	15	61	0	3	66	151	0	421
57	13	11	105	0	1	56	186	2	459
58	11	4	19	0	2	45	81	0	290
59	9	10	36	2	0	49	106	2	350
60	14	2	61	0	0	41	118	1	301
61	20	6	62	1	1	67	157	2	313
62	9	10	106	0	0	72	197	1	507
63	11	3	71	1	0	67	153	1	326
64	3	11	74	0	0	20	108	1	414
65	6	19	107	0	1	49	182	0	448
66	12	6	113	1	0	57	189	0	388
67	8	5	21	0	2	45	81	0	311
68	13	5	37	0	1	29	85	1	282
69	15	7	32	0	2	65	121	0	324
70	8	2	27	1	1	35	74	1	262
71	8	3	75	1	3	43	133	2	411
72	12	7	26	2	1	74	122	2	316
73	10	4	29	1	0	49	93	0	286
74	8	2	77	0	0	60	147	0	355

continued on next page

Voting Area (continued)	FARRELL Pauline	KUO Tony	NURANEY John	TAO Tom	WARRENS John	YIU Gabriel Wing-On NDP	Total Valid Votes	Rejected Ballots	Registered Voters
	GP	DRBC	LIB	IND	BCM				
75	14	4	49	1	0	85	153	0	311
76	8	10	69	1	1	73	162	0	325
77	14	9	77	1	4	87	192	3	395
78	12	2	69	3	0	40	126	0	306
79	8	2	43	1	0	44	98	0	308
80	18	7	30	3	1	71	130	0	315
81	2	5	27	0	0	53	87	1	316
82	6	5	32	2	2	44	91	1	316
83	12	5	32	0	2	55	106	2	346
84	6	7	36	4	3	27	83	0	270
85	10	5	19	2	0	20	56	1	172
86	22	8	42	2	4	58	136	0	427
87	11	17	52	1	2	67	150	1	348
88	16	25	102	1	6	89	239	1	486
89	19	11	66	1	0	100	197	0	396
90	10	4	26	0	0	71	111	0	318
91	25	6	111	4	0	129	275	1	420
92	19	13	80	1	3	80	196	1	353
93S	3	0	15	1	3	21	43	1	133
94S	5	2	8	0	0	12	27	1	74
95	21	11	77	2	5	111	227	5	434
96	12	8	88	2	0	85	195	0	360
97	15	11	97	3	0	104	230	1	489
98	19	8	100	0	6	99	232	0	454
99	18	4	92	2	3	82	201	0	383
100	11	8	68	0	4	85	176	0	321
101	7	11	41	2	0	44	105	0	194
102	20	6	109	2	2	74	213	2	356
103	14	9	117	1	1	93	235	0	414
104	24	8	112	1	5	92	242	3	398
105	17	1	95	0	3	106	222	0	338
106	11	7	112	0	0	77	207	0	365
Sub Totals	1,381	904	8,414	141	200	7,925	18,965	116	34,958
S. 98 Special	1	2	6	0	1	15	25	4	
S. 99 Absentee - in ED	57	34	189	1	9	204	494	9	
S. 100 Absentee - out of ED	26	4	62	0	4	90	186	25	
S. 101 Absentee - Advance	4	0	11	0	0	16	31	2	
S. 104 Voting in DEO office	11	2	52	0	0	84	149	1	
S. 106 Voting by mail	2	1	20	0	0	21	44	0	
Grand Totals	1,482	947	8,754	142	214	8,355	19,894	157	34,958
% of Valid Votes	7.45%	4.76%	44.00%	0.71%	1.08%	42.00%			

continued on next page

Summary:

Valid Votes - General & Advance	18,965	95.33%	Total Valid Votes
S. 98 Special	25	0.13%	Total Valid Votes
S. 99 Absentee - in ED	494	2.48%	Total Valid Votes
S. 100 Absentee - out of ED	186	0.93%	Total Valid Votes
S. 101 Absentee - Advance	31	0.16%	Total Valid Votes
S. 104 Voting in DEO office	149	0.75%	Total Valid Votes
S. 106 Voting by mail	44	0.22%	Total Valid Votes

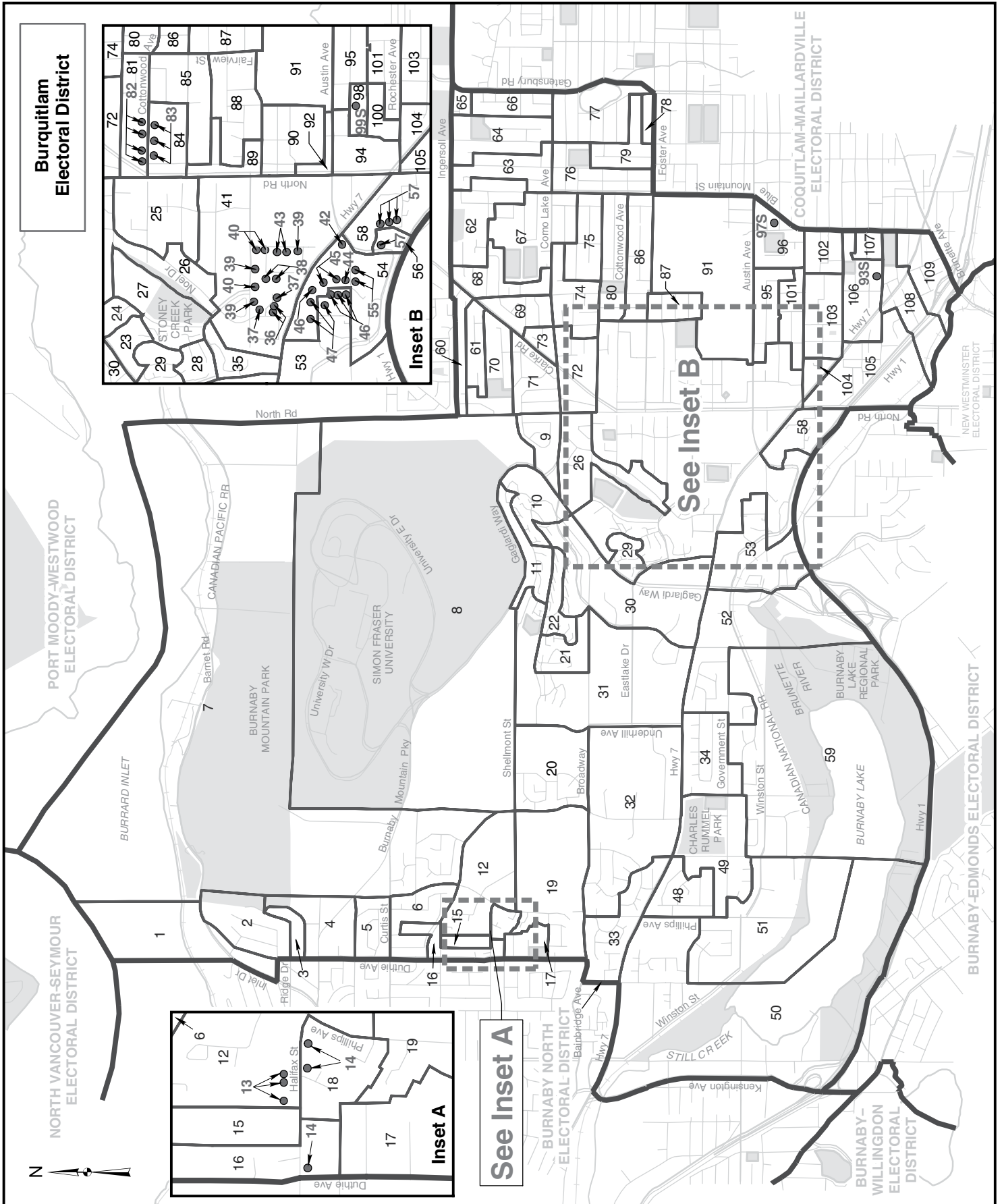
Total Valid Votes 19,894

Rejected Ballots	157	0.79%	Ballots Cast
Registered Voters Who Voted	20,051	57.36%	Registered Voters
Registered Voters	34,958		

Candidate Elected: John Nuraney (LIB)

*1 Voting Areas 6 and 7 combined

*2 Voting Areas 11S, 13S and 48S combined



	BLOY Harry LIB	FOX Graham "Evil Genius"	GRIN Peter BCM	HEALEY Bart NDP	TRAVERS Carli Irene GP	Total Valid Votes	Rejected Ballots	Registered Voters
Advance Voting								
Burnaby	916	6	14	731	118	1,785	2	
Coquitlam	272	4	2	286	34	598	2	
General Voting Voting Area								
1 *1	-	-	-	-	-	-	-	123
2	108	0	3	60	16	187	0	385
3 *1	73	0	3	52	4	132	0	158
4	51	0	2	25	1	79	1	172
5	110	0	1	54	10	175	0	409
6	131	0	2	67	10	210	0	448
7	207	0	4	32	9	252	3	510
8	49	0	1	71	28	149	0	363
9	62	1	0	26	4	93	1	188
10	88	2	0	110	17	217	1	401
11	77	0	1	44	13	135	0	214
12	62	0	1	75	7	145	1	385
13	66	0	1	53	12	132	0	326
14	50	1	0	41	15	107	0	260
15	75	0	0	50	8	133	0	222
16	79	1	0	78	16	174	1	331
17	47	1	1	62	14	125	0	219
18	60	2	3	97	11	173	3	320
19	129	2	1	86	14	232	1	394
20	149	2	1	42	15	209	0	381
21	62	0	1	199	23	285	3	420
22	73	2	1	136	23	235	1	404
23	37	2	2	75	19	135	0	253
24	37	2	3	56	17	115	0	211
25	112	2	0	106	14	234	0	397
26	124	1	3	116	22	266	0	484
27	53	0	2	68	10	133	0	233
28	56	2	1	108	13	180	0	319
29	90	0	4	123	27	244	0	411
30	69	1	4	124	9	207	2	447
31	112	2	4	191	41	350	1	540
32	180	0	1	69	9	259	0	494
33	169	1	0	104	23	297	2	578
34	185	2	1	92	9	289	2	447
35	69	3	1	112	19	204	1	367

continued on next page

Voting Area (continued)	BLOY Harry LIB	FOX Graham "Evil Genius"	GRIN Peter BCM	HEALEY Bart NDP	TRAVERS Carli Irene GP	Total Valid Votes	Rejected Ballots	Registered Voters
36	71	2	3	111	16	203	1	341
37	50	0	2	65	8	125	0	288
38	52	3	2	82	15	154	0	328
39	59	1	2	88	15	165	1	325
40	87	2	3	89	14	195	0	377
41	136	2	1	100	20	259	0	493
42	68	1	0	135	11	215	0	248
43	71	4	0	85	12	172	2	319
44	61	2	3	42	8	116	0	337
45	65	0	2	58	28	153	0	407
46	51	0	1	94	10	156	0	339
47	84	0	2	101	26	213	3	388
48	127	1	1	77	16	222	2	371
49	152	0	1	64	9	226	0	385
50	127	8	0	68	13	216	1	415
51	114	1	1	88	11	215	0	356
52	159	1	2	68	14	244	4	433
53	57	2	3	114	22	198	3	396
54	11	0	1	15	5	32	1	252
55	65	0	1	61	5	132	0	302
56	39	0	0	50	7	96	0	215
57	46	2	0	90	21	159	0	436
58	92	1	2	95	14	204	2	598
59	187	0	3	74	14	278	0	456
60	41	1	0	42	6	90	0	201
61	75	0	2	101	9	187	0	353
62	100	1	1	111	5	218	3	374
63	119	2	0	92	14	227	0	362
64	155	2	1	109	17	284	2	437
65 *2	-	-	-	-	-	-	-	37
66 *2	84	1	0	85	9	179	1	252
67	124	1	2	110	15	252	0	411
68	75	2	2	117	14	210	2	409
69	73	1	12	114	15	215	1	419
70	86	1	3	125	12	227	1	367
71	80	1	3	109	22	215	1	395
72	81	2	0	86	15	184	1	496
73	36	2	0	54	18	110	1	310
74	77	1	0	104	11	193	2	403
75	99	4	3	68	15	189	0	319

continued on next page

Voting Area (continued)	BLOY Harry LIB	FOX Graham "Evil Genius"	GRIN Peter BCM	HEALEY Bart NDP	TRAVERS Carli Irene GP	Total Valid Votes	Rejected Ballots	Registered Voters
76	96	0	4	108	10	218	1	352
77	101	1	0	99	9	210	0	364
78	24	1	0	29	5	59	1	93
79	103	0	1	80	7	191	0	296
80	111	0	2	106	24	243	0	358
81	88	1	1	84	16	190	0	450
82	27	3	0	57	5	92	0	285
83	29	0	1	56	13	99	0	350
84	24	1	0	64	5	94	0	296
85	93	1	1	79	9	183	0	317
86	140	1	1	83	9	234	2	381
87	66	0	2	53	7	128	0	189
88	104	0	0	45	18	167	1	233
89	41	0	5	77	16	139	1	330
90	69	1	0	97	12	179	1	358
91	83	0	1	41	11	136	0	270
92	91	0	3	57	11	162	1	425
93S *3	30	1	0	25	0	56	0	35
94	74	1	2	110	16	203	2	524
95	91	0	0	59	6	156	1	278
96	69	0	3	44	11	127	0	204
97S *4	-	-	-	-	-	-	-	70
98 *4	18	0	2	52	7	79	0	175
99S *3	-	-	-	-	-	-	-	18
100	41	2	2	49	10	104	0	291
101	84	0	1	46	8	139	0	241
102	62	2	1	52	8	125	0	211
103	92	1	2	82	19	196	1	375
104	46	0	1	57	21	125	0	389
105	56	2	5	113	18	194	0	379
106	56	1	3	89	18	167	0	353
107	33	0	1	49	6	89	1	138
108	45	3	1	67	9	125	2	236
109	45	1	3	69	13	131	0	261
Sub Totals	9,757	121	183	9,340	1,542	20,943	78	36,089

continued on next page

	BLOY Harry LIB	FOX Graham "Evil Genius"	GRIN Peter BCM	HEALEY Bart NDP	TRAVERS Carli Irene GP	Total Valid Votes	Rejected Ballots	Registered Voters
S. 98 Special	4	0	0	5	1	10	3	
S. 99 Absentee - in ED	126	3	4	160	38	331	10	
S. 100 Absentee - out of ED	68	0	4	94	29	195	43	
S. 101 Absentee - Advance	16	1	0	7	3	27	8	
S. 104 Voting in DEO office	66	0	0	55	3	124	3	
S. 106 Voting by mail	17	0	0	21	3	41	1	
Grand Totals	10,054	125	191	9,682	1,619	21,671	146	36,089
% of Valid Votes	46.39%	0.58%	0.88%	44.68%	7.47%			

Summary:

Valid Votes - General & Advance	20,943	96.64%	Total Valid Votes
S. 98 Special	10	0.05%	Total Valid Votes
S. 99 Absentee - in ED	331	1.53%	Total Valid Votes
S. 100 Absentee - out of ED	195	0.90%	Total Valid Votes
S. 101 Absentee - Advance	27	0.12%	Total Valid Votes
S. 104 Voting in DEO office	124	0.57%	Total Valid Votes
S. 106 Voting by mail	41	0.19%	Total Valid Votes

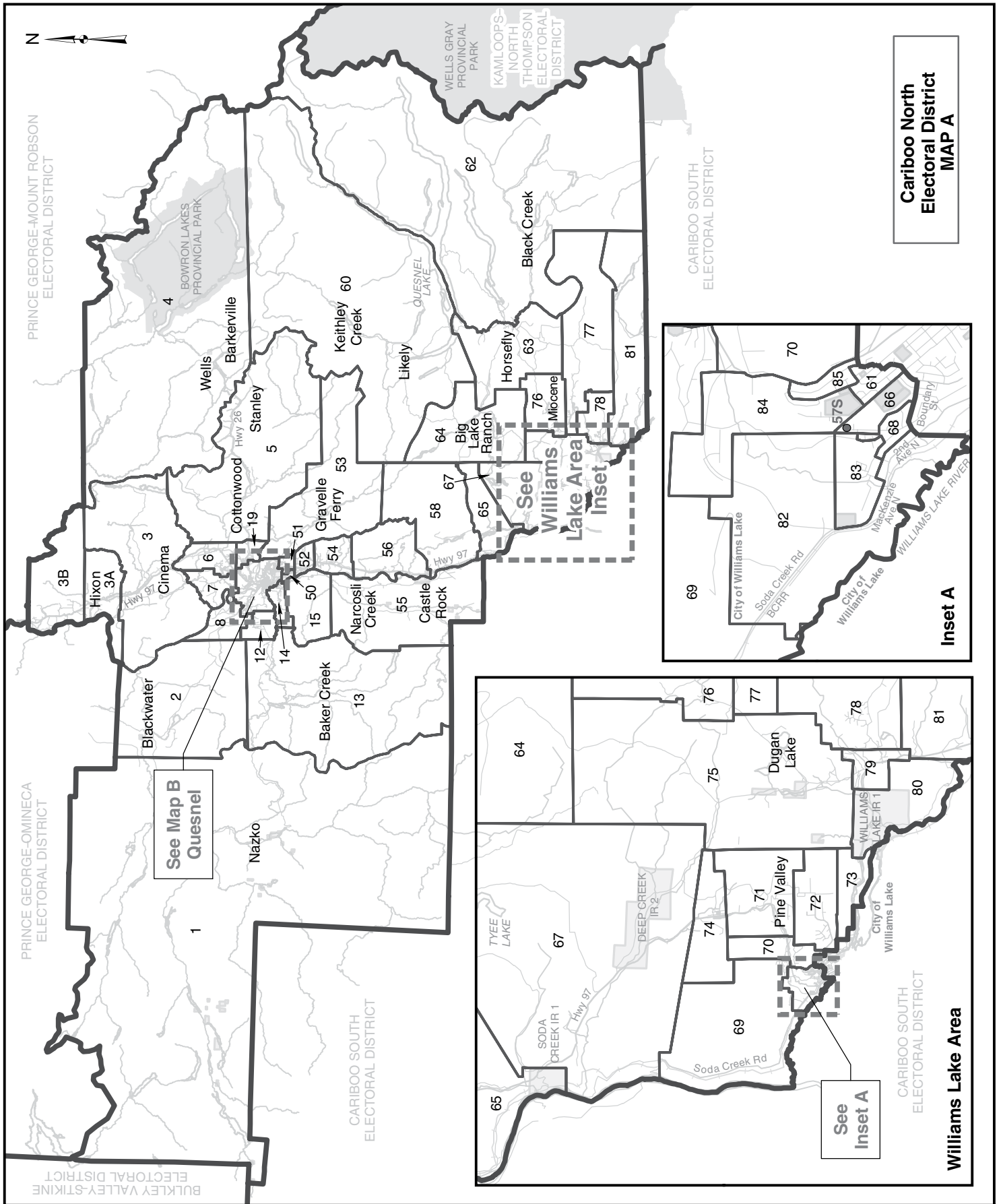
Total Valid Votes 21,671

Rejected Ballots 146 0.67% Ballots Cast
Registered Voters Who Voted 21,817 60.45% Registered Voters

Registered Voters 36,089

Candidate Elected: Harry Bloy (LIB)

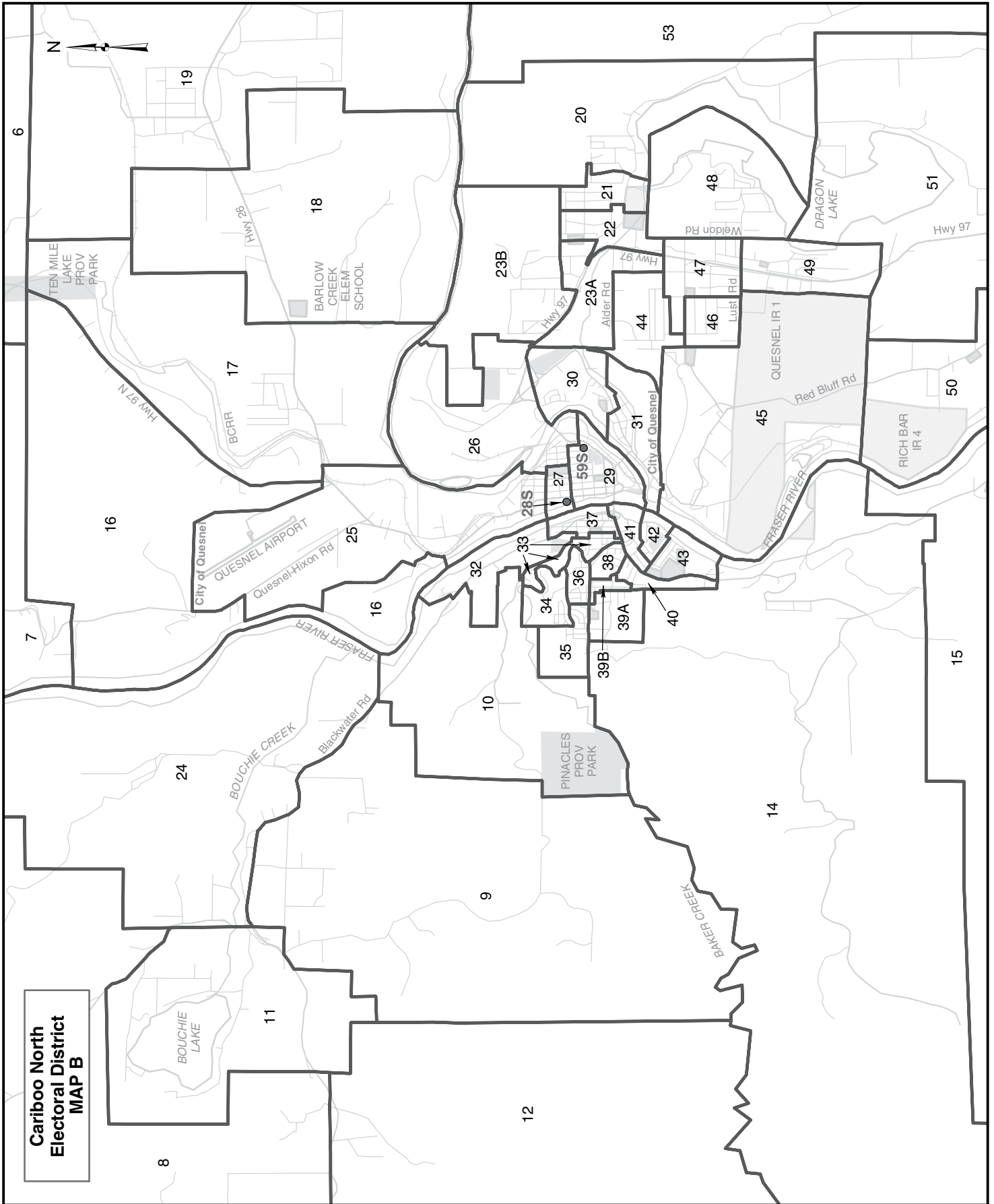
- *1 Voting Areas 1 and 3 combined
- *2 Voting Areas 65 and 66 combined
- *3 Voting Areas 93S and 99S combined
- *4 Voting Areas 97S and 98 combined



Cariboo North
Electoral District
MAP A

Inset A

Williams Lake Area



	DELBARRE James Michael BCM	GOOK Douglas GP	SIMPSON Bob NDP	WALLACE Steve LIB	Total Valid Votes	Rejected Ballots	Registered Voters
Advance Voting							
Quesnel	7	42	698	495	1,242	6	
Williams Lake	5	23	287	217	532	2	
General Voting Voting Area							
1 *1	2	2	44	13	61	0	110
2 *1	-	-	-	-	-	-	8
3	3	9	28	33	73	3	117
3A	9	16	37	103	165	0	244
3B	7	5	23	44	79	1	129
4	3	9	55	39	106	0	168
5	0	2	20	28	50	0	83
6	8	11	104	115	238	2	401
7	3	6	62	87	158	1	258
8	4	13	66	81	164	0	307
9	4	5	75	45	129	1	222
10	2	6	24	33	65	0	102
11	2	6	84	116	208	0	369
12	4	4	70	81	159	1	318
13	2	8	21	42	73	0	177
14	3	12	100	64	179	0	356
15	6	10	112	127	255	3	414
16	2	11	65	52	130	4	301
17	5	7	73	54	139	1	262
18	3	9	55	58	125	2	215
19	4	11	70	74	159	1	321
20	0	8	90	154	252	1	427
21	1	6	94	114	215	2	359
22	5	3	82	94	184	0	331
23A	7	11	93	63	174	1	360
23B	0	14	79	134	227	1	385
24	4	17	59	94	174	1	313
25	3	2	77	67	149	0	291
26	1	7	65	56	129	2	242
27	0	2	68	62	132	0	273
28S *2	-	-	-	-	-	-	18
29	4	3	79	82	168	0	316
30	2	7	113	127	249	1	431
31	2	6	106	70	184	1	314
32	3	7	55	51	116	0	258

continued on next page

Voting Area (continued)	DELBARRE James Michael BCM	GOOK Douglas GP	SIMPSON Bob NDP	WALLACE Steve LIB	Total Valid Votes	Rejected Ballots	Registered Voters
33	4	5	80	45	134	2	278
34	2	5	70	41	118	1	217
35	1	2	64	84	151	2	301
36	3	12	77	73	165	0	288
37	2	5	55	34	96	0	240
38	1	7	52	26	86	0	226
39A	1	3	40	38	82	0	191
39B	1	10	52	28	91	0	241
40	1	3	73	35	112	0	247
41	2	4	55	22	83	0	216
42	5	7	93	54	159	4	308
43	1	3	110	49	163	0	357
44	3	6	119	87	215	0	374
45	7	7	73	86	173	2	354
46	3	9	116	93	221	1	395
47	4	14	109	99	226	2	428
48	4	17	104	135	260	0	480
49	3	2	76	88	169	1	359
50	2	7	127	78	214	2	419
51	4	10	79	94	187	2	392
52	9	10	89	130	238	3	423
53	2	8	48	43	101	1	171
54	3	11	128	134	276	3	429
55	1	3	28	59	91	0	146
56	0	2	25	15	42	0	142
57S *2	-	-	-	-	-	-	28
58	5	5	33	40	83	0	156
59S *2	1	7	33	17	58	2	57
60	1	11	56	92	160	4	259
61	0	2	97	84	183	1	375
62	0	14	35	65	114	1	197
63	6	16	61	88	171	0	258
64	1	23	95	88	207	1	343
65	4	13	58	52	127	0	202
66	6	8	79	42	135	0	331
67	2	8	71	46	127	1	220
68	3	8	90	60	161	2	381
69	7	22	83	86	198	1	388
70	1	8	50	46	105	0	220
71	1	12	63	64	140	2	260

continued on next page

Voting Area (continued)	DELBARRE James Michael BCM	GOOK Douglas GP	SIMPSON Bob NDP	WALLACE Steve LIB	Total Valid Votes	Rejected Ballots	Registered Voters
72	1	6	53	83	143	0	289
73	0	5	36	72	113	0	219
74	7	10	65	64	146	0	319
75	0	12	54	124	190	2	336
76	1	23	93	97	214	2	327
77	5	9	46	38	98	2	223
78	3	11	102	179	295	0	400
79	3	10	63	103	179	0	305
80 *3	6	6	66	43	121	0	101
81 *3	-	-	-	-	-	-	124
82	1	9	57	37	104	2	260
83	3	12	73	44	132	0	354
84	1	3	67	59	130	3	327
85	0	12	77	87	176	2	318
Sub Totals	258	777	6,931	6,739	14,705	92	24,399
S. 98 Special	2	4	7	11	24	2	
S. 99 Absentee - in ED	17	32	207	165	421	2	
S. 100 Absentee - out of ED	3	15	65	50	133	16	
S. 101 Absentee - Advance	0	2	26	20	48	1	
S. 104 Voting in DEO office	1	5	108	96	210	13	
S. 106 Voting by mail	0	0	9	3	12	0	
Grand Totals	281	835	7,353	7,084	15,553	126	24,399
% of Valid Votes	1.80%	5.37%	47.28%	45.55%			

Summary:

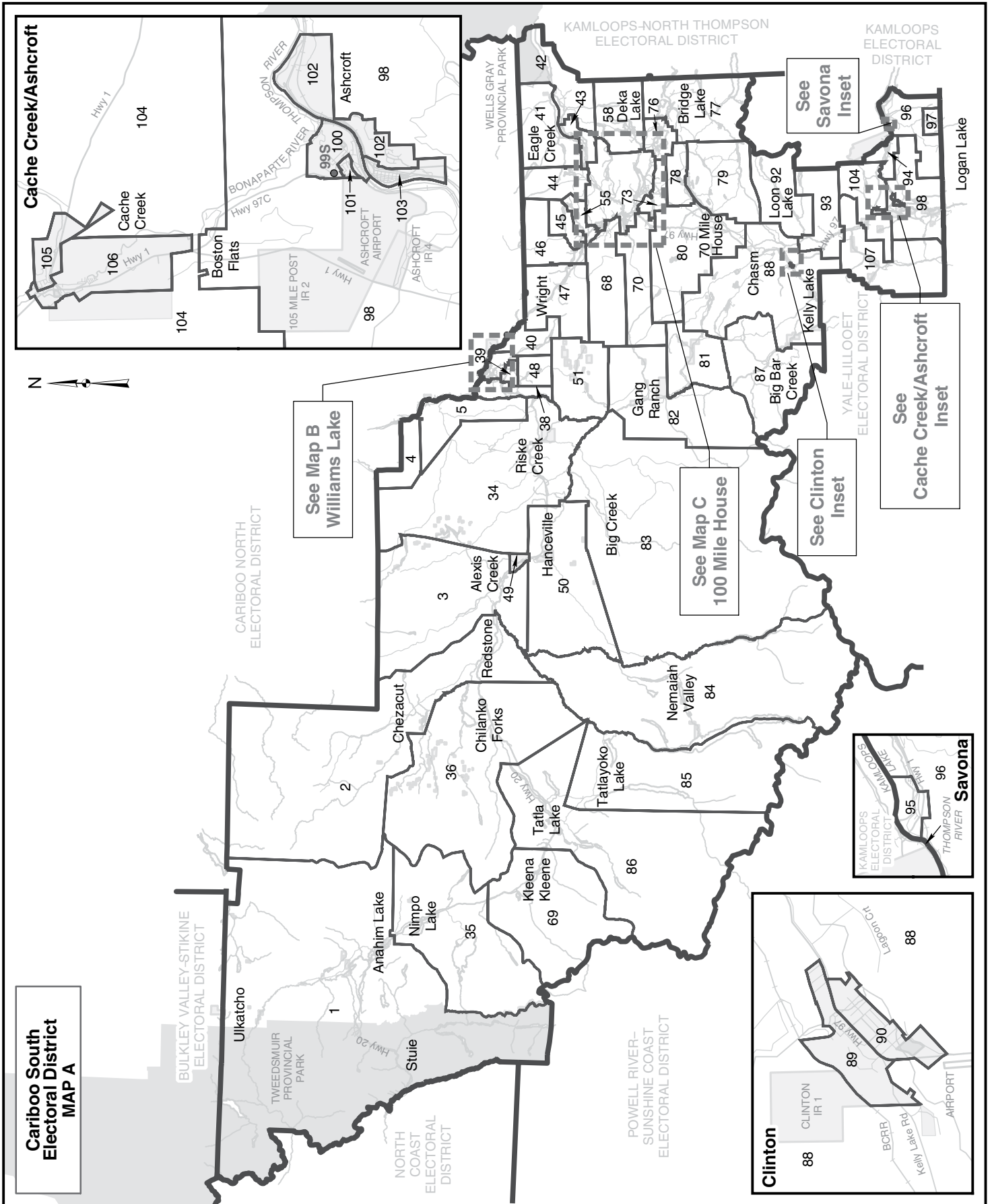
Valid Votes - General & Advance	14,705	94.55%	Total Valid Votes
S. 98 Special	24	0.15%	Total Valid Votes
S. 99 Absentee - in ED	421	2.71%	Total Valid Votes
S. 100 Absentee - out of ED	133	0.86%	Total Valid Votes
S. 101 Absentee - Advance	48	0.31%	Total Valid Votes
S. 104 Voting in DEO office	210	1.35%	Total Valid Votes
S. 106 Voting by mail	12	0.07%	Total Valid Votes
Total Valid Votes	15,553		
Rejected Ballots	126	0.81%	Ballots Cast
Registered Voters Who Voted	15,679	64.26%	Registered Voters
Registered Voters	24,399		

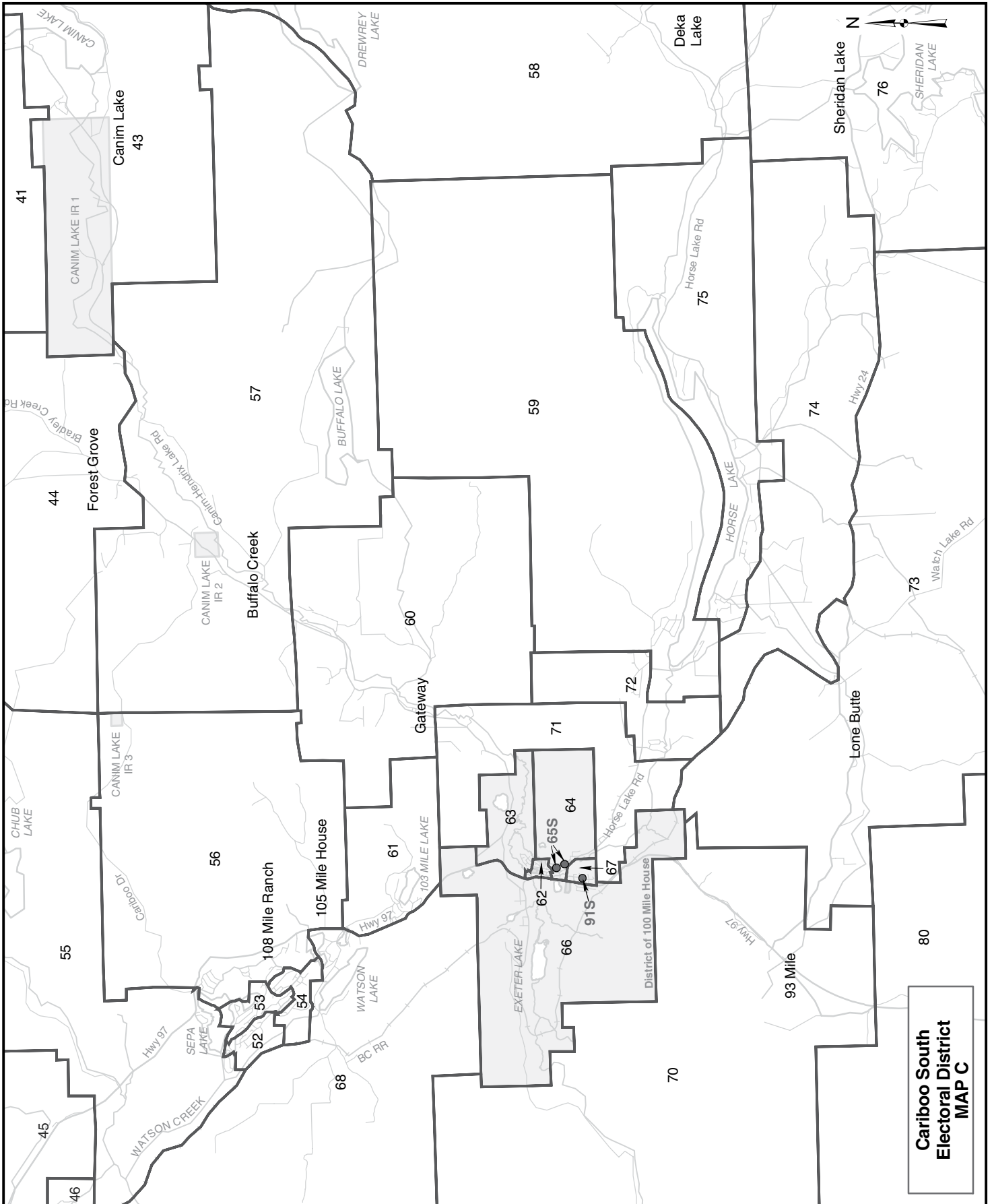
Candidate Elected: Bob Simpson (NDP)

*1 Voting Areas 1 and 2 combined

*2 Voting Areas 28S, 57S and 59S combined

*3 Voting Areas 80 and 81 combined





	COBB Walter Lloyd LIB	ORR Mike IND	SHARKEY Ed GP	WYSE Charlie NDP	Total Valid Votes	Rejected Ballots	Registered Voters
Advance Voting							
100 Mile House	297	18	19	333	667	2	
Cache Creek	147	12	7	96	262	1	
Clinton	50	4	7	31	92	0	
Savona	42	2	7	20	71	0	
Williams Lake	360	22	30	518	930	3	
General Voting Voting Area							
1 *1	82	15	12	137	246	2	334
2 *2	24	3	2	16	45	0	29
3	30	4	9	35	78	0	112
4 *2	-	-	-	-	-	-	6
5 *2	-	-	-	-	-	-	30
6	45	4	4	47	100	0	229
7 *2	-	-	-	-	-	-	26
8	48	2	8	49	107	0	283
9	87	5	3	74	169	3	318
10	63	0	5	88	156	0	335
11 *3	35	3	2	38	78	1	181
12	48	3	8	78	137	1	372
13	23	3	1	54	81	1	248
14S *3	-	-	-	-	-	-	21
15	55	2	7	72	136	2	434
16S *4	-	-	-	-	-	-	1
17	64	2	7	77	150	0	345
18	54	3	6	86	149	1	312
19S	4	2	0	20	26	0	37
20	129	3	4	68	204	0	360
21S	10	3	1	15	29	3	46
22	97	2	4	86	189	2	401
23	47	4	8	42	101	1	277
24	72	2	10	54	138	0	282
25	109	6	9	84	208	1	449
26	52	4	10	82	148	0	267
27	57	3	6	42	108	0	224
28	74	4	5	56	139	1	251
29	86	3	7	67	163	1	307
30	76	10	9	70	165	1	335

continued on next page

Voting Area (continued)	COBB Walter Lloyd LIB	ORR Mike IND	SHARKEY Ed GP	WYSE Charlie NDP	Total Valid Votes	Rejected Ballots	Registered Voters
31	25	7	2	39	73	1	150
32	76	3	6	72	157	0	330
33	80	4	9	55	148	2	290
34	29	11	2	37	79	1	157
35 *1	-	-	-	-	-	-	118
36	13	1	3	52	69	1	153
37S *4	4	0	0	14	18	1	27
38	75	7	5	60	147	0	269
39	104	7	10	110	231	1	417
40	68	5	3	66	142	0	207
41	32	6	6	31	75	0	103
42	17	4	2	11	34	0	51
43	37	10	7	87	141	1	241
44	56	7	16	66	145	0	261
45	72	5	8	58	143	0	249
46	104	3	16	81	204	1	308
47	123	11	10	61	205	3	350
48	51	3	4	26	84	0	154
49	8	3	7	129	147	0	209
50	21	5	2	69	97	2	148
51	17	8	7	145	177	4	238
52	67	1	4	57	129	1	208
53	116	3	14	93	226	2	362
54	118	8	12	89	227	0	351
55	96	9	13	77	195	0	283
56	144	9	14	92	259	0	412
57	63	4	10	99	176	2	282
58	56	12	7	101	176	1	288
59	90	10	13	62	175	0	345
60	88	5	18	90	201	0	383
61	79	3	16	69	167	0	345
62	49	5	8	53	115	0	215
63	57	4	9	66	136	1	256
64	35	2	7	37	81	1	181
65S	9	2	0	16	27	2	38
66	41	0	3	55	99	0	225
67	55	3	3	67	128	1	308
68	61	6	9	46	122	2	235
69 *5	-	-	-	-	-	-	18
70	47	3	9	64	123	1	223

continued on next page

Voting Area (continued)	COBB Walter Lloyd LIB	ORR Mike IND	SHARKEY Ed GP	WYSE Charlie NDP	Total Valid Votes	Rejected Ballots	Registered Voters
71	47	4	10	35	96	0	211
72	110	9	8	81	208	0	366
73	109	12	11	70	202	0	283
74	121	6	16	89	232	0	374
75	96	4	12	117	229	0	412
76	87	3	23	70	183	0	282
77	101	13	10	74	198	3	322
78	69	8	5	45	127	0	189
79	76	7	9	52	144	0	182
80	81	8	14	58	161	2	287
81 *5	-	-	-	-	-	-	46
82	7	1	6	51	65	0	81
83	27	2	6	9	44	1	70
84	3	0	0	65	68	0	80
85 *5	58	3	10	50	121	1	62
86 *5	-	-	-	-	-	-	80
87	8	2	3	16	29	0	31
88	102	4	13	62	181	0	343
89	50	8	7	28	93	0	185
90	75	4	6	53	138	0	226
91S *6	11	3	1	13	28	3	34
92	38	0	3	27	68	0	109
93	31	0	5	14	50	0	97
94	42	2	8	20	72	0	143
95	39	5	4	27	75	0	127
96	101	1	8	66	176	0	270
97 *5	-	-	-	-	-	-	3
98	48	1	14	58	121	0	188
99S *6	-	-	-	-	-	-	17
100	99	11	10	108	228	2	362
101	76	6	5	82	169	1	273
102	103	4	12	79	198	0	324
103	100	6	7	86	199	2	359
104	20	1	3	25	49	0	93
105	104	9	14	64	191	2	373
106	75	6	21	75	177	1	362
107	36	2	6	26	70	0	118
Sub Totals	6,800	507	801	6,832	14,940	77	23,604

continued on next page

	COBB Walter Lloyd LIB	ORR Mike IND	SHARKEY Ed GP	WYSE Charlie NDP	Total Valid Votes	Rejected Ballots	Registered Voters
S. 98 Special	6	0	4	5	15	0	
S. 99 Absentee - in ED	213	19	33	248	513	1	
S. 100 Absentee - out of ED	49	3	7	75	134	10	
S. 101 Absentee - Advance	20	0	0	22	42	0	
S. 104 Voting in DEO office	60	3	4	81	148	4	
S. 106 Voting by mail	15	0	2	14	31	1	
Grand Totals	7,163	532	851	7,277	15,823	93	23,604
% of Valid Votes	45.27%	3.36%	5.38%	45.99%			

Summary:

Valid Votes - General & Advance	14,940	94.42%	Total Valid Votes
S. 98 Special	15	0.08%	Total Valid Votes
S. 99 Absentee - in ED	513	3.24%	Total Valid Votes
S. 100 Absentee - out of ED	134	0.85%	Total Valid Votes
S. 101 Absentee - Advance	42	0.27%	Total Valid Votes
S. 104 Voting in DEO office	148	0.94%	Total Valid Votes
S. 106 Voting by mail	31	0.20%	Total Valid Votes

Total Valid Votes 15,823

Rejected Ballots	93	0.59%	Ballots Cast
Registered Voters Who Voted	15,916	67.43%	Registered Voters

Registered Voters 23,604

Candidate Elected: Charlie Wyse (NDP)

*1 Voting Areas 1 and 35 combined

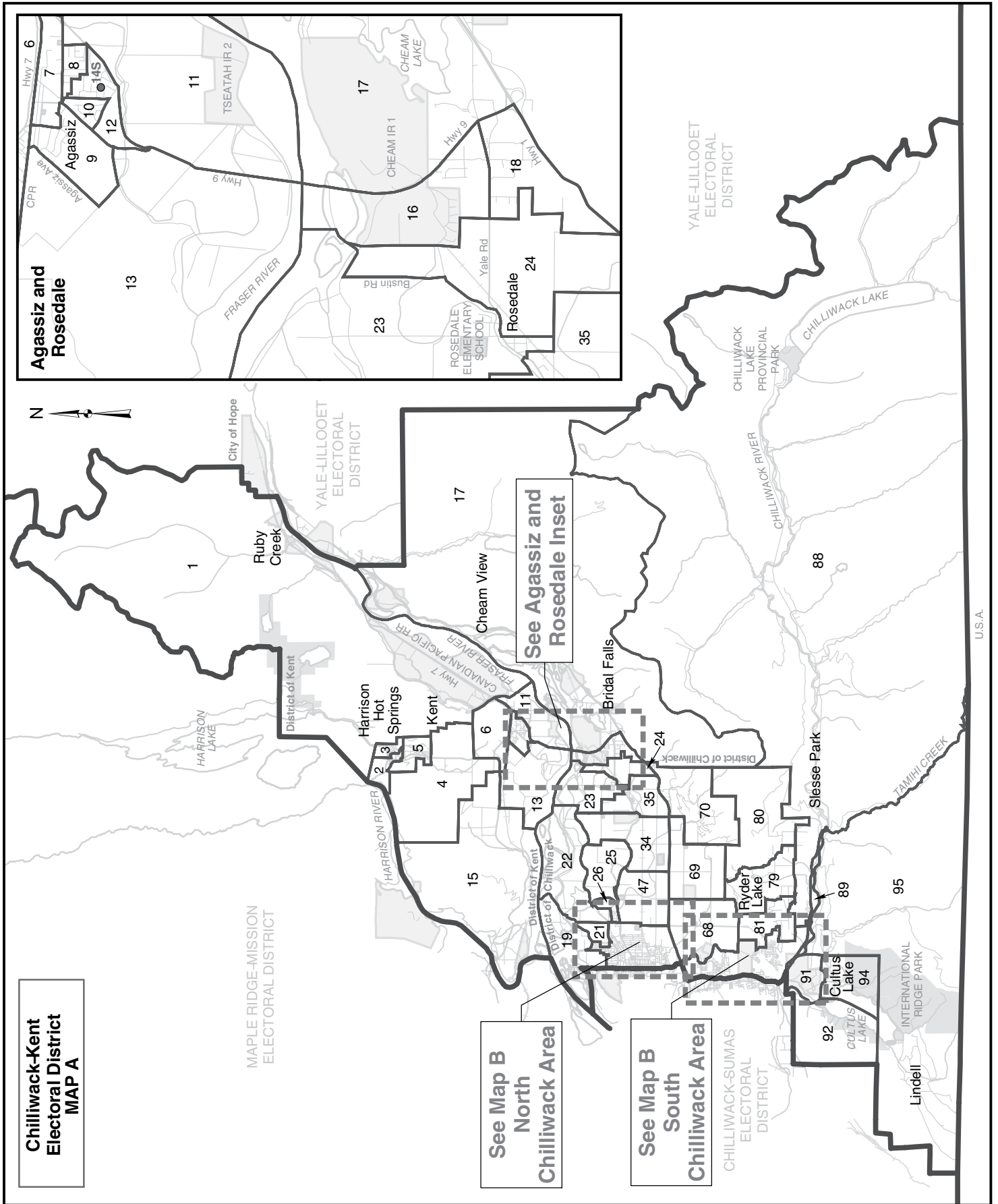
*2 Voting Areas 2, 4, 5 and 7 combined

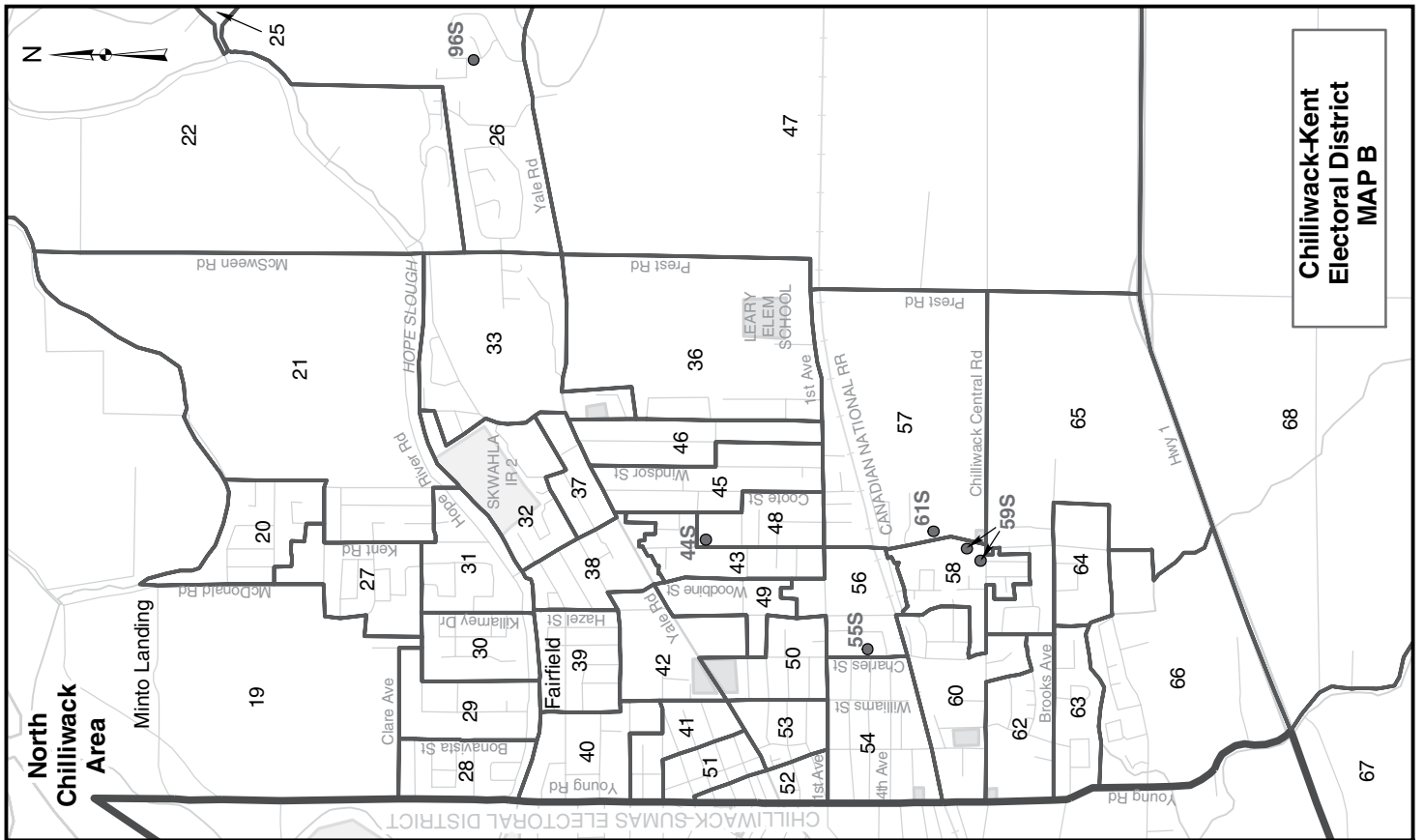
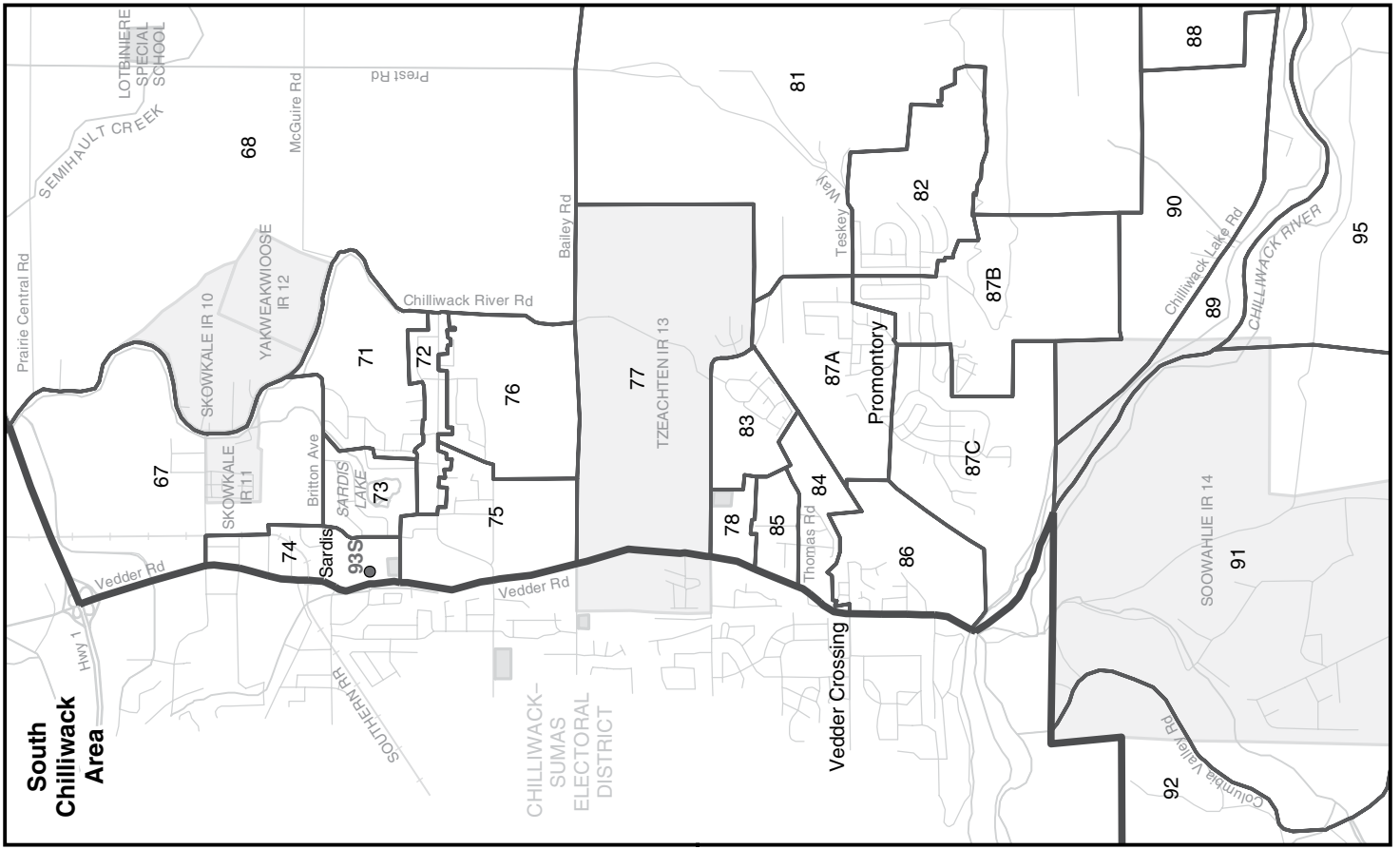
*3 Voting Areas 11 and 14S combined

*4 Voting Areas 16S and 37S combined

*5 Voting Areas 69, 81, 85, 86 and 97 combined

*6 Voting Areas 91S and 99S combined





Chilliwack-Kent
Electoral District
MAP B

	ANDERSON David Michael MDM	JAMES Malcolm NDP	MULDER Hans GP	PENNER Barry LIB	WORMWORTH Colin BCYC	Total Valid Votes	Rejected Ballots	Registered Voters
Advance Voting								
Chilliwack	23	589	96	918	13	1,639	12	
Kent	4	141	32	203	1	381	1	
General Voting Voting Area								
1 *1	-	-	-	-	-	-	-	422
2 *1	0	40	6	71	1	118	0	403
3 *1	-	-	-	-	-	-	-	361
4	5	39	21	91	1	157	3	263
5	4	61	11	62	0	138	0	362
6	3	58	14	90	0	165	0	335
7	1	57	21	48	1	128	0	271
8	2	76	30	75	0	183	1	295
9	0	90	24	145	0	259	4	434
10	1	53	18	84	2	158	0	283
11	0	16	7	70	1	94	0	170
12	6	96	20	150	1	273	3	456
13	4	80	18	100	1	203	5	365
14S *2	-	-	-	-	-	-	-	32
15	2	36	12	59	0	109	0	300
16	1	74	10	68	0	153	1	285
17	0	30	14	95	0	139	1	277
18	5	74	18	167	0	264	2	432
19	4	55	14	138	1	212	0	338
20	2	67	19	94	1	183	0	350
21	3	51	14	131	1	200	1	397
22	1	71	21	228	1	322	2	517
23	1	46	18	151	0	216	1	413
24	4	29	13	51	0	97	3	182
25 *3	1	39	5	184	0	229	1	414
26	1	65	27	203	2	298	3	493
27	3	66	24	123	0	216	0	418
28	4	83	13	98	1	199	0	360
29	1	49	17	79	0	146	0	254
30	2	49	21	100	0	172	1	299
31	0	63	13	107	0	183	1	330
32	0	45	7	86	0	138	0	245
33	3	53	11	107	0	174	0	311
34	0	35	13	175	2	225	1	423
35	1	57	8	137	0	203	3	397

continued on next page

Voting Area (continued)	ANDERSON David Michael MDM	JAMES Malcolm NDP	MULDER Hans GP	PENNER Barry LIB	WORMWORTH Colin BCYC	Total Valid Votes	Rejected Ballots	Registered Voters
36	5	63	17	134	0	219	0	380
37	3	54	13	93	0	163	3	378
38	1	54	11	65	0	131	1	283
39	4	59	17	117	3	200	0	363
40	4	55	17	79	4	159	1	341
41	0	58	13	41	1	113	2	325
42	2	69	17	86	1	175	0	431
43	2	77	20	113	1	213	5	437
44S	1	13	5	9	1	29	0	44
45	4	81	27	93	1	206	0	408
46	2	62	15	108	0	187	1	378
47	1	36	15	123	0	175	0	313
48	0	41	20	75	3	139	1	301
49	3	74	16	103	0	196	1	471
50	0	66	19	72	3	160	1	397
51	2	40	8	24	1	75	0	332
52	1	30	9	39	0	79	1	240
53	1	46	16	47	3	113	4	342
54	4	37	30	65	1	137	2	367
55S *2	3	20	2	33	1	59	0	52
56	4	67	25	102	2	200	0	465
57	0	63	16	89	2	170	2	371
58	4	67	13	126	0	210	0	455
59S *2	-	-	-	-	-	-	-	33
60	2	60	16	92	0	170	0	382
61S *3	-	-	-	-	-	-	-	16
62	1	67	21	117	2	208	0	390
63	1	45	14	70	1	131	0	243
64	1	50	7	88	2	148	1	267
65	3	44	7	96	0	150	2	337
66	4	63	17	95	2	181	1	402
67	6	64	6	75	2	153	0	326
68	5	61	17	188	1	272	1	616
69	5	22	7	77	1	112	0	197
70	2	50	21	151	1	225	0	415
71	3	43	15	118	1	180	3	287
72	1	63	9	101	1	175	2	289
73	3	69	17	153	0	242	0	413
74	1	37	9	60	2	109	1	267
75	8	131	34	320	5	498	3	824

continued on next page

Voting Area (continued)	ANDERSON David Michael MDM	JAMES Malcolm NDP	MULDER Hans GP	PENNER Barry LIB	WORMWORTH Colin BCYC	Total Valid Votes	Rejected Ballots	Registered Voters
76	0	44	9	118	0	171	0	273
77	2	111	10	104	3	230	0	414
78	2	41	4	41	0	88	1	206
79	4	68	16	134	1	223	0	380
80	0	28	9	51	0	88	0	156
81	0	86	37	194	1	318	1	564
82	2	76	15	184	1	278	0	489
83	1	95	9	125	0	230	0	358
84	0	66	15	75	1	157	1	375
85	0	68	7	81	1	157	0	347
86	1	68	13	53	1	136	0	320
87A	4	75	19	207	0	305	0	570
87B	5	101	18	265	3	392	0	728
87C	5	94	12	246	2	359	1	639
88	1	78	26	130	0	235	0	443
89	3	77	18	95	0	193	1	398
90	5	103	14	90	2	214	0	330
91	1	89	35	66	2	193	1	415
92	0	75	25	113	0	213	1	406
93S	2	6	2	27	0	37	0	40
94	2	73	19	97	0	191	0	314
95	1	88	29	153	0	271	1	460
96S *3	-	-	-	-	-	-	-	2
Sub Totals	230	6,244	1,569	10,974	98	19,115	97	34,092
S. 98 Special	1	13	4	16	0	34	0	
S. 99 Absentee - in ED	7	156	48	216	4	431	4	
S. 100 Absentee - out of ED	2	61	14	67	1	145	8	
S. 101 Absentee - Advance	0	13	4	25	0	42	1	
S. 104 Voting in DEO office	0	44	10	60	0	114	8	
S. 106 Voting by mail	0	3	2	10	0	15	0	
Grand Totals	240	6,534	1,651	11,368	103	19,896	118	34,092
% of Valid Votes	1.21%	32.84%	8.30%	57.14%	0.51%			

continued on next page

Summary:

Valid Votes - General & Advance	19,115	96.07%	Total Valid Votes
S. 98 Special	34	0.17%	Total Valid Votes
S. 99 Absentee - in ED	431	2.17%	Total Valid Votes
S. 100 Absentee - out of ED	145	0.73%	Total Valid Votes
S. 101 Absentee - Advance	42	0.21%	Total Valid Votes
S. 104 Voting in DEO office	114	0.57%	Total Valid Votes
S. 106 Voting by mail	15	0.08%	Total Valid Votes

Total Valid Votes 19,896

Rejected Ballots	118	0.59%	Ballots Cast
Registered Voters Who Voted	20,014	58.71%	Registered Voters

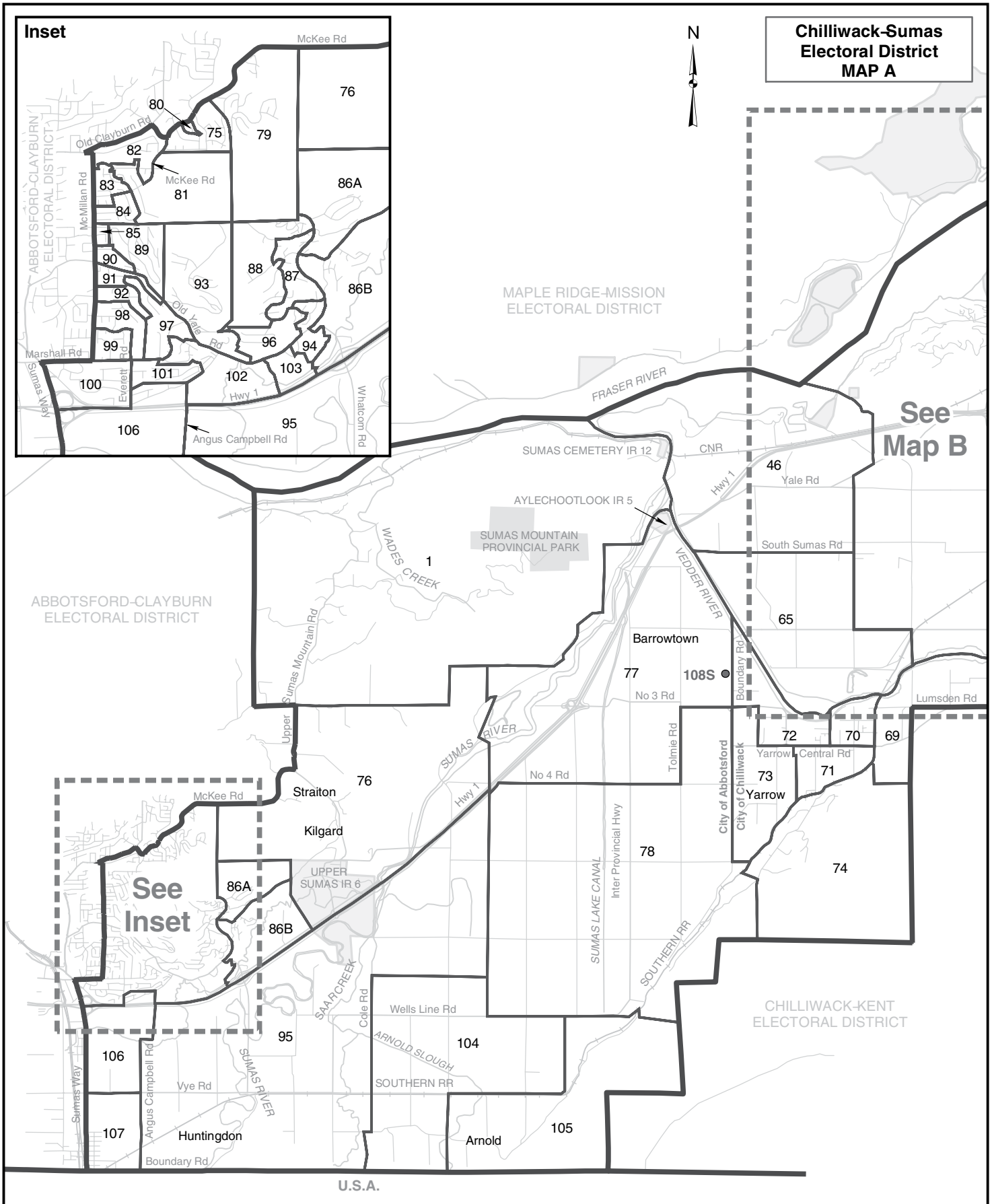
Registered Voters 34,092

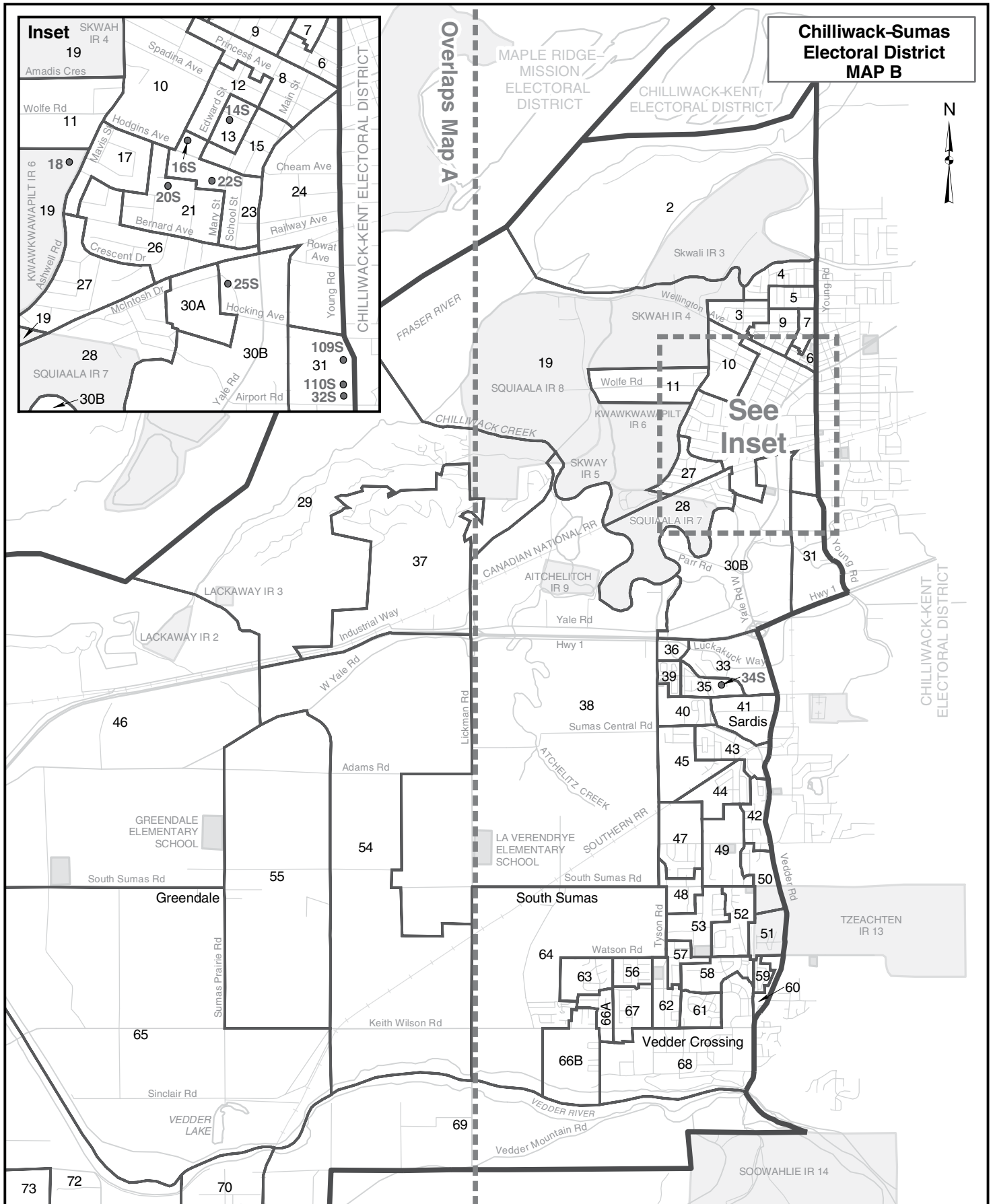
Candidate Elected: Barry Penner (LIB)

*1 Voting Areas 1, 2 and 3 combined

*2 Voting Areas 14S, 55S and 59S combined

*3 Voting Areas 25, 61S and 96S combined





	DOWNEY Brian DRBC	HARTER John-Henry NDP	LEE Augustine BCYC	LES John LIB	SIEFKEN Norm GP	SOLHEIM Adam James MDM	Total Valid Votes	Rejected Ballots	Registered Voters
Advance Voting									
Abbotsford	14	166	4	488	60	5	737	5	
Chilliwack	20	530	15	676	91	6	1,338	8	
General Voting Voting Area									
1	1	19	0	82	24	1	127	0	263
2	0	2	2	20	3	0	27	0	58
3	0	59	2	77	6	0	144	0	335
4	4	62	5	70	9	1	151	1	356
5	11	57	0	46	23	0	137	0	304
6	3	27	2	32	10	1	75	0	97
7	4	79	2	65	11	0	161	0	377
8	2	57	1	68	22	0	150	2	361
9	5	72	2	68	17	1	165	0	419
10	7	59	1	78	18	0	163	1	347
11	4	65	2	61	12	1	145	1	366
12	5	85	6	76	22	2	196	0	420
13	0	52	3	51	7	2	115	2	281
14S	4	8	2	13	3	0	30	2	68
15	7	51	4	59	11	0	132	3	296
16S	1	31	1	54	8	1	96	0	124
17	1	55	2	65	15	2	140	1	312
18	4	76	0	91	8	0	179	0	323
19	1	21	1	4	0	0	27	0	164
20S *1	1	12	1	10	2	3	29	13	63
21	6	57	2	93	16	1	175	2	372
22S *1	-	-	-	-	-	-	-	-	97
23	0	40	2	41	7	2	92	3	217
24	6	32	1	31	5	0	75	1	242
25S	3	11	0	9	1	2	26	2	52
26	5	87	2	83	17	0	194	2	396
27	2	67	3	75	11	1	159	1	363
28	5	61	0	51	24	0	141	0	366
29	2	99	1	223	15	2	342	2	683
30A	4	45	0	34	8	0	91	0	261
30B	2	36	3	34	16	2	93	1	304
31	6	43	1	98	6	0	154	2	304
32S	1	20	2	30	7	2	62	3	72
33	2	58	0	69	14	0	143	1	306
34S	0	13	4	10	3	3	33	0	94

continued on next page

Voting Area (continued)	DOWNEY Brian DRBC	HARTER John-Henry NDP	LEE Augustine BCYC	LES John LIB	SIEFKEN Norm GP	SOLHEIM Adam James MDM	Total Valid Votes	Rejected Ballots	Registered Voters
35	3	99	0	182	21	2	307	2	512
36	1	34	1	27	7	1	71	1	239
37	0	19	0	63	4	0	86	0	162
38	3	39	0	119	15	6	182	1	412
39	2	92	1	89	8	0	192	4	294
40	3	49	0	111	14	0	177	0	304
41	0	63	1	72	20	0	156	2	315
42	1	61	0	140	9	4	215	2	340
43	1	74	2	101	20	1	199	1	374
44	1	77	4	123	7	3	215	0	332
45	6	64	88	1	8	3	170	0	305
46	3	48	2	173	14	0	240	0	418
47	1	74	1	122	16	0	214	2	397
48	6	67	0	93	12	4	182	2	342
49	2	74	1	106	19	1	203	0	351
50	0	41	1	72	11	1	126	0	217
51	4	43	1	50	15	1	114	1	232
52	1	64	1	106	18	3	193	2	393
53	3	71	2	109	20	0	205	0	377
54	4	39	3	116	9	1	172	0	246
55	1	42	1	152	14	1	211	0	363
56	2	59	1	119	18	4	203	0	327
57	1	89	3	90	25	0	208	3	438
58	0	20	1	14	2	0	37	0	141
59	3	42	1	23	9	1	79	0	192
60	0	20	1	37	10	0	68	0	205
61	0	31	2	12	15	1	61	0	197
62	7	73	3	94	27	2	206	3	410
63	4	70	2	132	20	0	228	0	368
64	4	96	2	187	17	2	308	0	573
65	1	50	0	150	22	0	223	2	391
66A	1	64	0	110	18	2	195	0	321
66B	3	86	1	113	21	1	225	2	409
67	4	84	0	131	21	1	241	3	409
68	0	10	0	14	3	0	27	1	140
69	0	51	1	72	6	3	133	0	253
70	7	62	2	150	22	0	243	0	381
71	3	63	0	96	17	1	180	0	310
72	5	86	3	129	16	2	241	1	381
73	5	43	1	126	25	1	201	1	329

continued on next page

Voting Area (continued)	DOWNEY Brian DRBC	HARTER John-Henry NDP	LEE Augustine BCYC	LES John LIB	SIEFKEN Norm GP	SOLHEIM Adam James MDM	Total Valid Votes	Rejected Ballots	Registered Voters
74	1	21	2	119	19	1	163	1	274
75	4	93	2	220	32	0	351	0	595
76	1	43	0	79	19	0	142	0	347
77	1	21	1	129	10	1	163	0	281
78	6	40	3	140	13	1	203	1	389
79	0	35	0	215	16	0	266	4	505
80	0	12	0	27	3	0	42	0	58
81	2	73	4	124	19	2	224	0	375
82	5	54	2	97	26	1	185	0	361
83	0	55	0	90	11	2	158	2	281
84	0	57	1	114	10	1	183	0	349
85	1	18	1	17	4	0	41	0	74
86A	2	45	2	151	16	1	217	1	399
86B	0	23	1	149	18	1	192	0	364
87	4	61	2	190	29	1	287	0	509
88	4	47	1	287	24	0	363	1	623
89	1	70	0	201	28	3	303	5	520
90	0	66	2	76	15	0	159	1	318
91	1	29	1	60	8	1	100	0	205
92	1	29	0	84	5	0	119	1	215
93	3	46	3	245	8	0	305	0	566
94	2	66	1	156	17	0	242	3	521
95	3	26	0	166	8	0	203	1	326
96	3	49	0	118	13	3	186	0	356
97	1	75	2	121	19	1	219	2	378
98	2	60	1	126	20	0	209	1	390
99	4	33	1	111	12	0	161	1	288
100	4	43	4	136	5	1	193	1	363
101	4	39	1	99	10	0	153	0	312
102	2	41	2	115	14	1	175	0	298
103	1	50	1	117	12	0	181	1	344
104	0	14	2	94	11	0	121	2	193
105	2	36	0	92	12	1	143	0	244
106	0	36	1	113	9	1	160	5	360
107	5	81	2	184	20	5	297	0	521
108S *2	2	13	1	21	2	0	39	2	26
109S *2	-	-	-	-	-	-	-	-	25
110S *2	-	-	-	-	-	-	-	-	30
Sub Totals	311	6,247	260	11,644	1,644	123	20,229	131	35,146

continued on next page

	DOWNEY Brian DRBC	HARTER John-Henry NDP	LEE Augustine BCYC	LES John LIB	SIEFKEN Norm GP	SOLHEIM Adam James MDM	Total Valid Votes	Rejected Ballots	Registered Voters
S. 98 Special	0	12	0	8	5	0	25	3	
S. 99 Absentee - in ED	3	115	1	145	41	2	307	0	
S. 100 Absentee - out of ED	1	51	4	92	30	2	180	18	
S. 101 Absentee - Advance	0	22	0	20	6	0	48	6	
S. 104 Voting in DEO office	0	16	0	53	2	0	71	6	
S. 106 Voting by mail	0	14	1	33	3	0	51	5	
Grand Totals	315	6,477	266	11,995	1,731	127	20,911	169	35,146
% of Valid Votes	1.51%	30.97%	1.27%	57.36%	8.28%	0.61%			

Summary:

Valid Votes - General & Advance	20,229	96.74%	Total Valid Votes
S. 98 Special	25	0.12%	Total Valid Votes
S. 99 Absentee - in ED	307	1.47%	Total Valid Votes
S. 100 Absentee - out of ED	180	0.86%	Total Valid Votes
S. 101 Absentee - Advance	48	0.23%	Total Valid Votes
S. 104 Voting in DEO office	71	0.34%	Total Valid Votes
S. 106 Voting by mail	51	0.24%	Total Valid Votes

Total Valid Votes 20,911

Rejected Ballots	169	0.81%	Ballots Cast
Registered Voters Who Voted	21,080	59.98%	Registered Voters

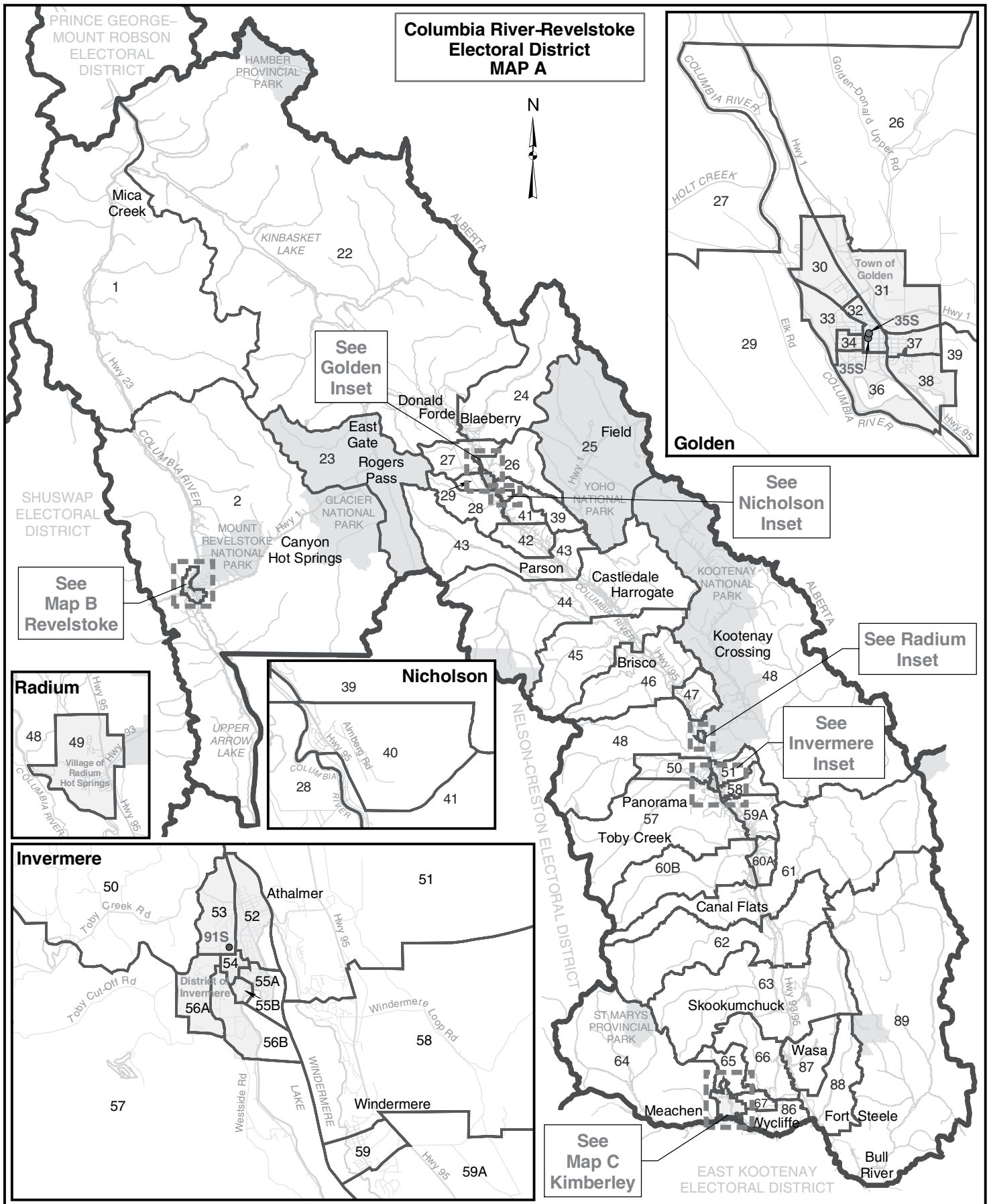
Registered Voters 35,146

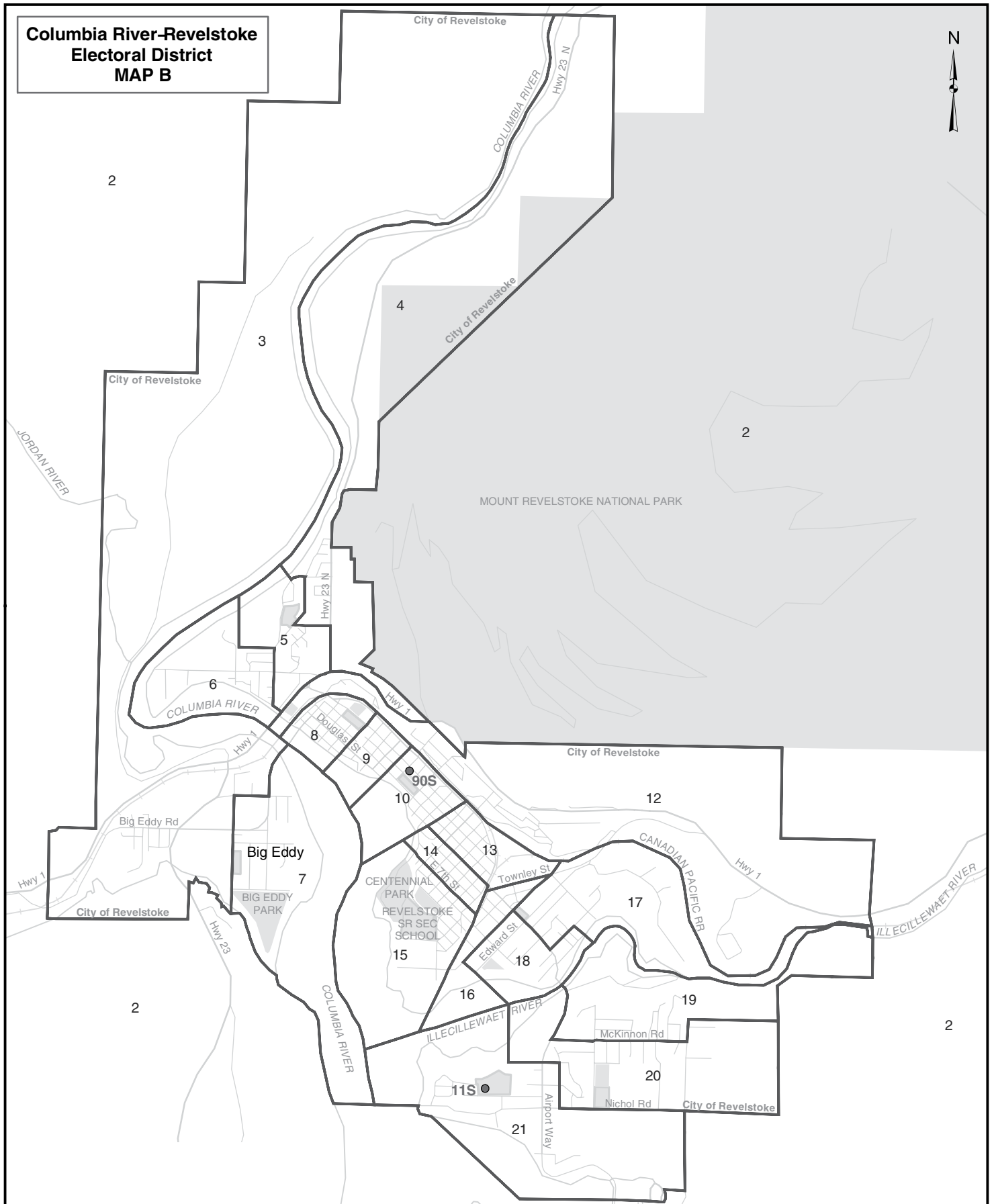
Candidate Elected: John Les (LIB)

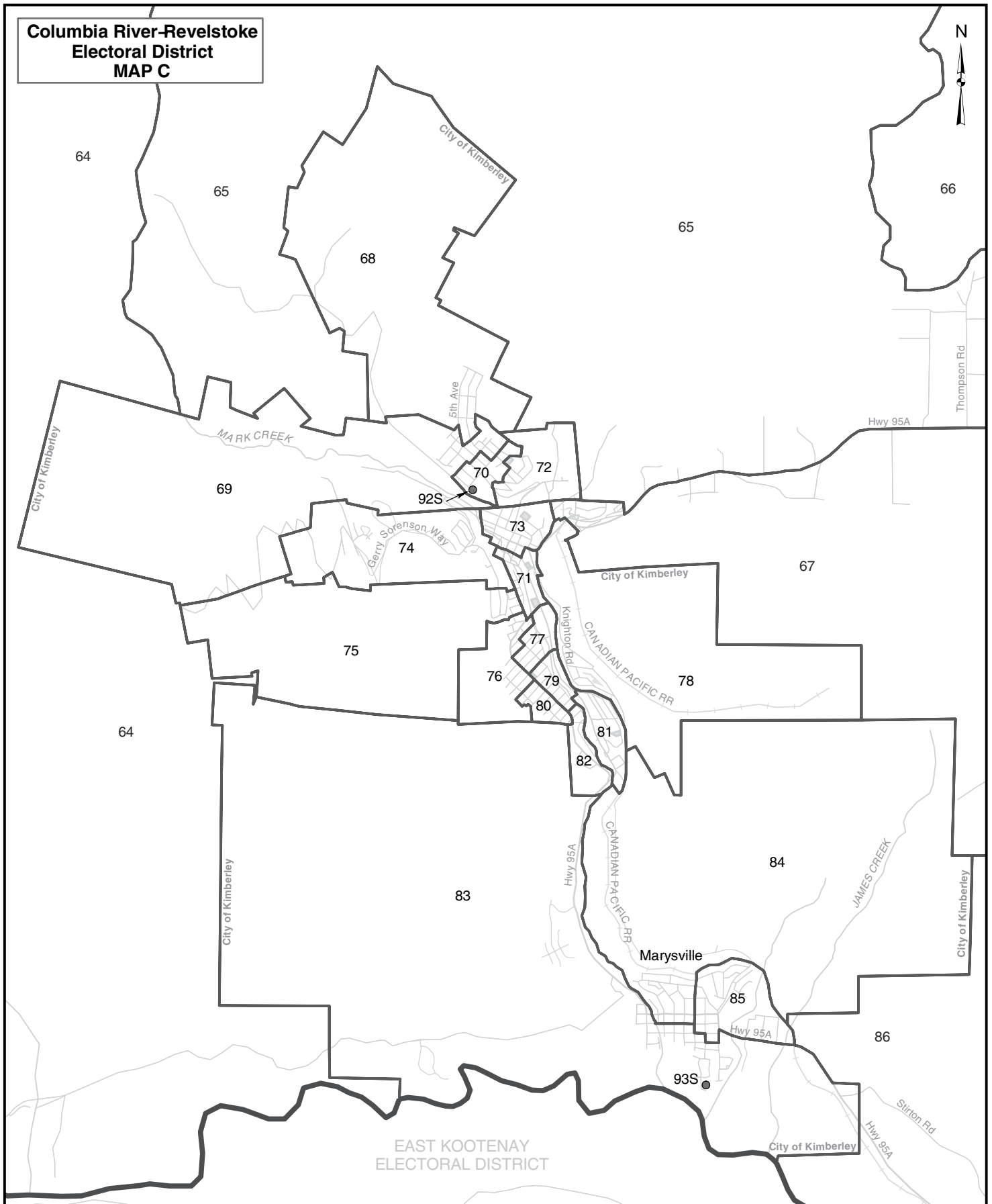
*1 Voting Areas 20S and 22S combined

*2 Voting Areas 108S, 109S and 110S combined

Columbia River-Revelstoke Electoral District MAP A







	MACDONALD Norm NDP	MCMAHON Wendy LIB	SHADRACK Andy GP	Total Valid Votes	Rejected Ballots	Registered Voters
Advance Voting						
Golden	277	139	36	452	0	
Invermere	127	175	23	325	3	
Kimberley	391	206	56	653	4	
Revelstoke	437	201	37	675	1	
General Voting Voting Area						
1 *1	-	-	-	-	-	7
2	85	84	16	185	0	359
3	45	44	7	96	2	207
4	84	52	13	149	0	318
5	75	77	11	163	0	275
6	80	73	10	163	1	305
7	51	65	5	121	2	261
8 *1	67	39	9	115	0	214
9	98	44	9	151	3	316
10	54	44	14	112	1	256
11S *2	-	-	-	-	-	23
12	37	26	8	71	1	193
13	56	64	4	124	0	245
14	97	73	16	186	0	389
15	70	47	6	123	1	244
16	98	35	13	146	1	306
17	98	47	13	158	4	400
18	74	44	18	136	0	309
19	86	77	12	175	2	308
20	99	90	8	197	0	389
21	90	115	9	214	1	366
22 *3	22	25	5	52	0	54
23	0	0	0	0	0	0
24	54	36	17	107	2	229
25	34	16	12	62	2	131
26	72	44	10	126	4	256
27	36	14	1	51	0	85
28	42	43	5	90	2	199
29 *3	-	-	-	-	-	33
30	66	31	3	100	0	249

continued on next page

Voting Area (continued)	MACDONALD Norm NDP	MCMAHON Wendy LIB	SHADRACK Andy GP	Total Valid Votes	Rejected Ballots	Registered Voters
31	99	75	6	180	0	435
32	76	45	5	126	0	310
33	130	86	9	225	1	469
34	112	54	11	177	0	350
35S *2	-	-	-	-	-	12
36	88	26	5	119	1	273
37	89	55	8	152	0	282
38	112	109	10	231	1	432
39 *3	-	-	-	-	-	60
40	73	60	16	149	2	299
41	67	64	11	142	2	335
42	26	18	6	50	1	150
43	40	43	4	87	0	130
44	30	18	4	52	0	85
45 *4	-	-	-	-	-	56
46 *4	60	39	13	112	0	131
47	128	76	31	235	0	428
48	39	58	10	107	0	208
49	93	142	25	260	1	447
50	71	66	13	150	0	329
51	45	82	17	144	2	327
52	56	51	13	120	0	244
53	97	92	18	207	2	399
54	85	82	23	190	0	372
55A	41	54	7	102	0	206
55B	33	42	9	84	0	150
56A	64	85	6	155	0	288
56B	70	69	15	154	1	277
57	29	62	3	94	0	179
58	61	80	15	156	0	301
59	47	73	14	134	0	226
59A	23	25	9	57	0	143
60A	46	119	14	179	3	344
60B	41	105	6	152	1	285
61	65	64	9	138	2	268
62	57	73	14	144	0	245
63	22	46	8	76	0	111
64	24	3	6	33	0	53
65	105	54	13	172	2	312
66	61	49	16	126	1	182

continued on next page

Voting Area (continued)	MACDONALD Norm NDP	MCMAHON Wendy LIB	SHADRACK Andy GP	Total Valid Votes	Rejected Ballots	Registered Voters
67	63	53	22	138	0	273
68	79	44	17	140	1	267
69	78	31	8	117	0	240
70	67	22	15	104	1	246
71	98	38	12	148	1	313
72	72	41	19	132	0	258
73	70	26	14	110	2	265
74	51	71	11	133	0	290
75	72	40	10	122	1	211
76	78	29	15	122	0	262
77	91	26	15	132	1	241
78	81	49	9	139	0	248
79	60	22	11	93	2	188
80	66	32	7	105	0	189
81	94	62	9	165	1	314
82	52	27	12	91	1	231
83	117	108	27	252	0	421
84	108	70	14	192	1	318
85	127	81	25	233	2	418
86	85	105	17	207	0	405
87	99	78	18	195	0	299
88	19	42	5	66	2	90
89	18	37	7	62	0	106
90S *2	30	16	3	49	7	13
91S *2	-	-	-	-	-	17
92S	22	6	1	29	1	39
93S *2	-	-	-	-	-	38
Sub Totals	7,204	5,570	1,151	13,925	84	23,259
S. 98 Special	60	24	9	93	2	
S. 99 Absentee - in ED	75	70	31	176	2	
S. 100 Absentee - out of ED	54	36	17	107	8	
S. 101 Absentee - Advance	16	5	2	23	1	
S. 104 Voting in DEO office	28	33	3	64	7	
S. 106 Voting by mail	23	12	4	39	0	
Grand Totals	7,460	5,750	1,217	14,427	104	23,259
% of Valid Votes	51.71%	39.86%	8.43%			

continued on next page

Summary:

Valid Votes - General & Advance	13,925	96.52%	Total Valid Votes
S. 98 Special	93	0.64%	Total Valid Votes
S. 99 Absentee - in ED	176	1.22%	Total Valid Votes
S. 100 Absentee - out of ED	107	0.74%	Total Valid Votes
S. 101 Absentee - Advance	23	0.17%	Total Valid Votes
S. 104 Voting in DEO office	64	0.44%	Total Valid Votes
S. 106 Voting by mail	39	0.27%	Total Valid Votes

Total Valid Votes 14,427

Rejected Ballots	104	0.72%	Ballots Cast
Registered Voters Who Voted	14,531	62.47%	Registered Voters

Registered Voters 23,259

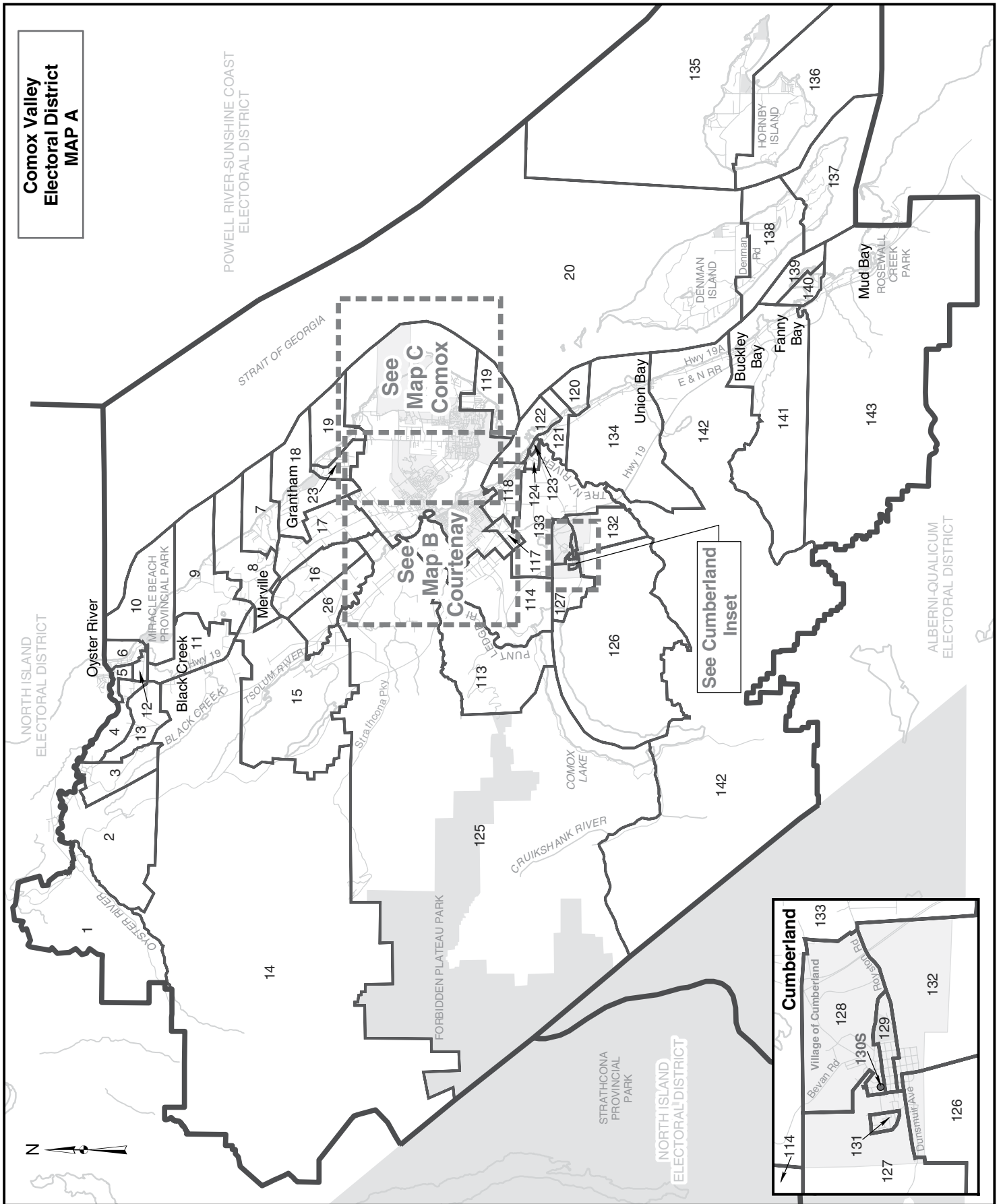
Candidate Elected: Norm Macdonald (NDP)

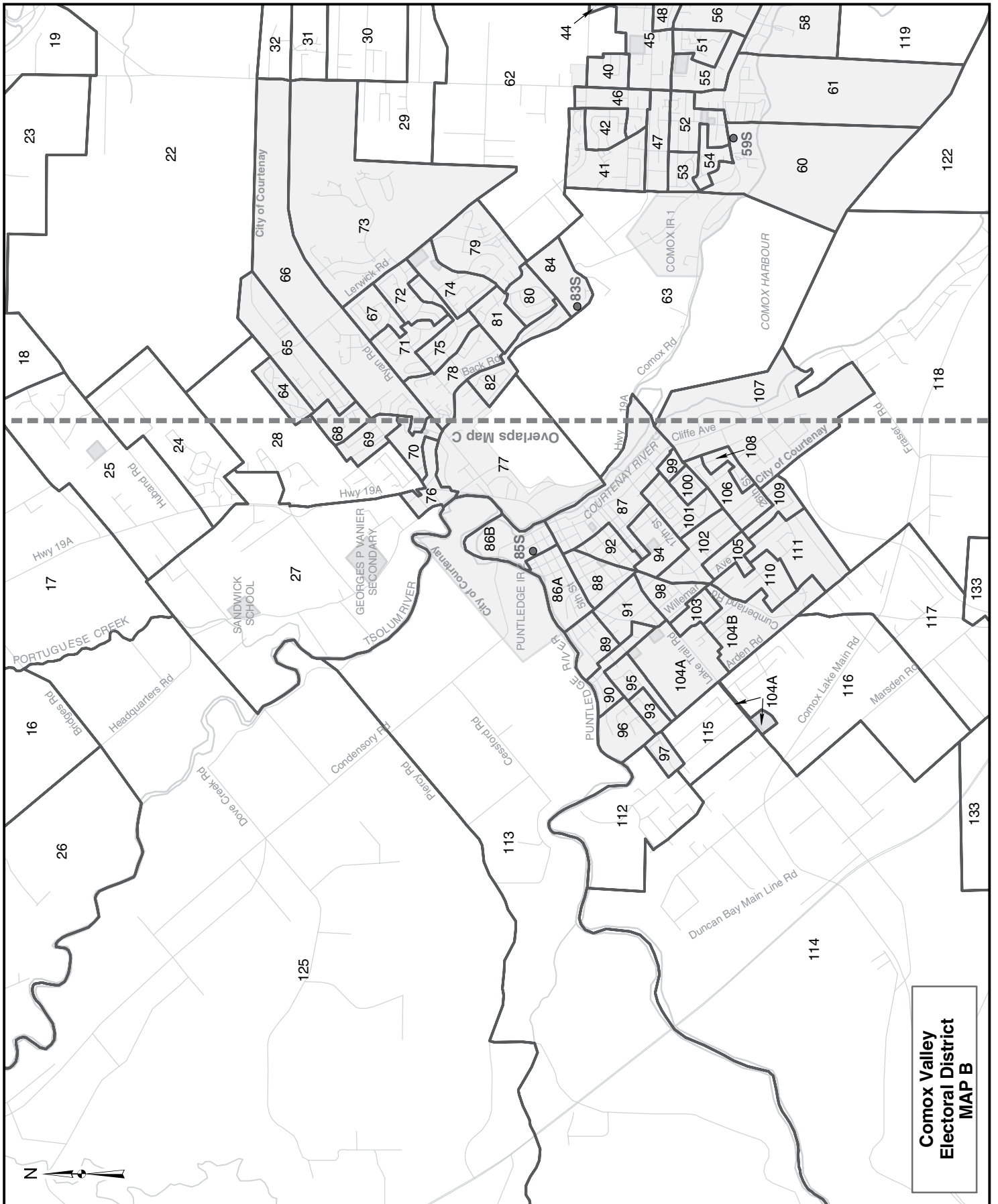
*1 Voting Areas 1 and 8 combined

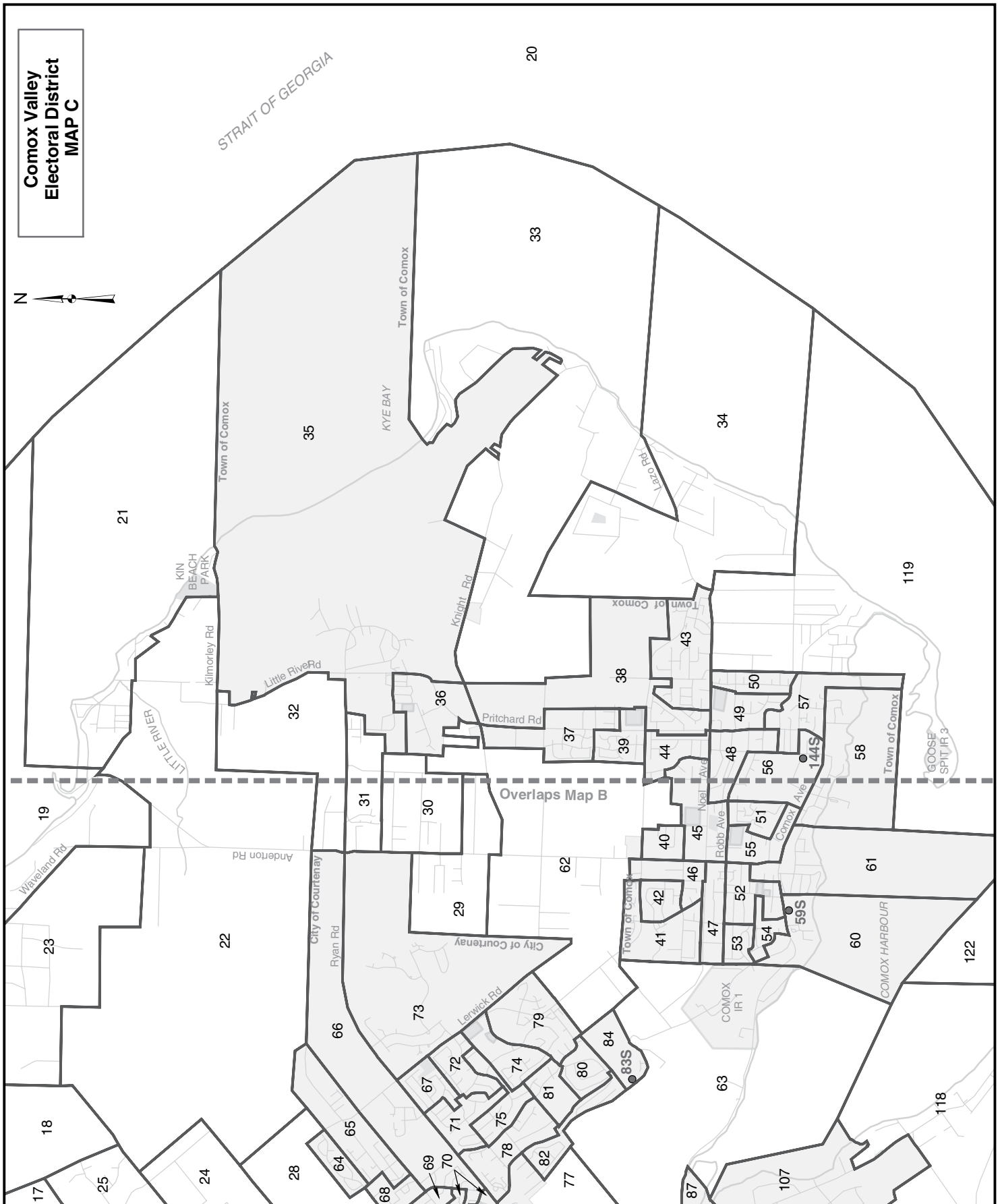
*2 Voting Areas 11S, 35S, 90S, 91S and 93S combined

*3 Voting Areas 22, 29 and 39 combined

*4 Voting Areas 45 and 46 combined







	AIKMAN Chris GP	BILEY Barbara PF	BLACK Andrew NDP	DAVIS Don DRBC	EMERY Miracle BCM	GARDEN Mel REFD	HAGEN Stan LIB	O'HARA Bruce WLP	Total Valid Votes	Rejected Ballots	Registered Voters
Advance Voting											
Comox	132	1	672	16	3	4	1,063	1	1,892	7	
Courtenay	207	1	1,073	14	13	3	1,030	5	2,346	13	
Cumberland	21	1	213	3	2	0	92	0	332	2	
General Voting Voting Area											
1	0	0	0	0	0	0	0	0	0	0	0
2	11	0	63	1	2	0	51	0	128	0	208
3	25	0	115	1	3	1	70	0	215	0	358
4	21	0	69	1	0	1	62	0	154	1	251
5	15	0	89	0	1	0	89	2	196	1	275
6	23	0	82	1	1	0	137	1	245	0	397
7	29	1	115	1	2	0	125	0	273	0	446
8	24	1	67	1	2	1	70	0	166	0	286
9	16	1	54	4	0	1	73	0	149	1	222
10	3	0	53	0	0	0	49	1	106	1	161
11	10	0	62	1	2	0	91	0	166	0	259
12	10	0	54	0	2	0	58	0	124	0	193
13	10	0	49	0	1	0	54	0	114	0	183
14	14	0	73	0	1	1	76	0	165	0	280
15	29	0	124	2	0	0	70	1	226	0	383
16	19	0	62	0	4	0	79	0	164	0	272
17	20	0	96	0	3	1	145	0	265	2	492
18	33	0	114	0	1	1	112	0	261	0	436
19	7	1	75	2	2	1	104	0	192	1	326
20	41	0	169	0	4	0	47	0	261	0	380
21	23	0	69	1	0	1	143	1	238	4	384
22	4	0	51	1	0	0	53	0	109	0	216
23	14	0	50	2	3	0	53	1	123	0	237
24	28	0	93	0	1	0	110	0	232	1	431
25	16	0	70	2	1	0	104	0	193	0	323
26	27	0	66	0	2	0	40	0	135	2	224
27	15	1	68	0	0	0	64	0	148	0	320
28	23	1	65	2	3	0	68	0	162	0	358
29	7	0	71	1	2	0	57	1	139	0	270
30	6	0	56	0	0	0	52	0	114	0	195

continued on next page

Voting Area (continued)	AIKMAN Chris GP	BILEY Barbara PF	BLACK Andrew NDP	DAVIS Don DRBC	EMERY Miracle BCM	GARDEN Mel REFD	HAGEN Stan LIB	O'HARA Bruce WLP	Total Valid Votes	Rejected Ballots	Registered Voters
31	14	0	61	0	0	1	55	0	131	0	255
32	23	0	42	0	0	0	41	0	106	0	204
33	27	1	87	1	3	2	97	2	220	0	397
34	41	0	105	0	2	0	118	1	267	4	439
35	5	0	12	0	1	0	21	2	41	0	111
36	5	1	13	1	1	0	33	0	54	1	163
37	20	0	51	1	1	1	141	0	215	0	399
38	14	0	78	1	0	1	98	0	192	0	411
39	16	0	51	0	1	0	116	0	184	1	303
40	8	0	43	1	2	0	41	0	95	1	210
41	15	0	87	2	0	0	142	3	249	0	462
42	12	0	56	1	3	1	112	0	185	1	408
43	28	1	128	6	4	1	230	2	400	1	770
44	12	0	71	5	1	1	78	1	169	2	330
45	16	3	111	2	0	0	136	0	268	0	498
46	16	0	75	1	0	0	95	0	187	0	344
47	16	0	75	2	3	0	98	1	195	2	386
48	19	0	86	5	1	1	82	2	196	2	381
49	20	0	66	2	1	0	86	0	175	0	363
50	24	0	65	1	0	0	95	1	186	0	349
51	10	0	52	5	1	0	72	0	140	1	247
52	13	0	83	2	1	0	99	1	199	0	394
53	10	1	67	0	0	0	49	0	127	0	223
54	7	0	51	0	1	0	39	0	98	0	202
55	5	0	42	1	1	0	68	0	117	0	272
56	11	1	73	1	0	0	126	0	212	1	423
57	20	0	76	5	1	0	109	0	211	2	390
58	17	0	70	3	0	0	124	0	214	0	376
59S *1	-	-	-	-	-	-	-	-	-	-	94
60	16	1	74	1	2	0	87	0	181	0	410
61	15	0	77	4	0	0	102	0	198	1	343
62	19	1	106	1	2	0	144	0	273	0	492
63	16	0	83	3	3	0	51	0	156	0	334
64	7	1	52	3	0	0	64	0	127	1	229
65	15	0	72	3	1	0	149	0	240	0	494
66	6	1	51	0	1	0	90	0	149	1	278
67	15	0	74	2	3	0	67	1	162	0	346
68	22	0	58	2	2	0	76	1	161	1	427
69	15	0	66	0	0	0	53	2	136	0	319
70	8	2	64	0	3	0	39	1	117	0	311

continued on next page

Voting Area (continued)	AIKMAN Chris GP	BILEY Barbara PF	BLACK Andrew NDP	DAVIS Don DRBC	EMERY Miracle BCM	GARDEN Mel REFD	HAGEN Stan LIB	O'HARA Bruce WLP	Total Valid Votes	Rejected Ballots	Registered Voters
71	17	1	91	1	1	1	125	0	237	1	421
72	16	0	67	1	6	1	143	0	234	0	417
73	15	1	44	1	2	0	300	0	363	0	561
74	7	0	62	0	0	0	113	0	182	1	332
75	12	0	74	2	0	3	117	1	209	0	378
76	13	1	43	2	0	0	36	1	96	0	412
77	14	0	96	1	0	0	84	1	196	0	452
78	13	0	62	2	3	0	127	0	207	0	482
79	20	0	126	2	1	0	248	0	397	0	765
80	8	0	28	0	0	0	127	0	163	0	254
81 *2	7	0	25	2	0	0	26	0	60	1	120
82	7	0	34	0	1	0	86	0	128	0	252
83S	2	0	13	1	2	0	16	1	35	0	56
84 *2	-	-	-	-	-	-	-	-	-	-	11
85S *1	-	-	-	-	-	-	-	-	-	-	20
86A	20	0	67	0	2	0	55	2	146	0	285
86B	18	0	68	0	3	1	50	0	140	1	333
87	14	0	71	1	3	0	51	1	141	3	414
88	4	2	46	0	4	2	22	0	80	0	193
89	23	0	69	0	2	0	48	0	142	1	257
90	7	0	55	0	0	0	52	0	114	1	263
91	28	0	90	1	1	0	59	0	179	0	455
92	15	0	46	0	1	2	23	1	88	0	194
93	9	0	36	0	0	0	38	1	84	1	211
94	15	0	50	1	0	2	40	1	109	1	248
95	17	0	64	0	0	0	39	0	120	0	253
96	13	0	47	1	0	0	57	0	118	0	220
97	11	0	53	1	0	0	51	1	117	0	244
98	22	0	86	0	1	0	62	3	174	1	438
99	1	1	43	1	4	0	20	0	70	1	225
100	5	1	28	0	0	0	54	0	88	0	162
101	12	0	90	0	2	0	80	0	184	0	382
102	12	1	78	0	0	0	88	3	182	2	422
103	11	0	46	2	1	1	25	0	86	0	228
104A	8	0	62	0	3	0	31	2	106	0	280
104B	7	0	64	1	3	0	62	0	137	1	292
105	7	0	60	0	1	1	40	1	110	0	261
106	10	1	84	2	2	1	87	1	188	1	390
107	11	0	51	2	1	0	49	0	114	0	305
108	7	3	75	0	1	0	55	1	142	0	264

continued on next page

Voting Area (continued)	AIKMAN Chris GP	BILEY Barbara PF	BLACK Andrew NDP	DAVIS Don DRBC	EMERY Miracle BCM	GARDEN Mel REFD	HAGEN Stan LIB	O'HARA Bruce WLP	Total Valid Votes	Rejected Ballots	Registered Voters
109	6	0	43	1	1	0	48	1	100	0	262
110	11	0	72	1	0	1	77	0	162	1	341
111	12	1	62	0	0	0	50	0	125	1	300
112	17	1	78	2	4	1	74	1	178	0	258
113	26	0	79	2	1	4	90	1	203	2	398
114	22	1	128	1	2	0	81	2	237	2	402
115	11	2	48	0	1	0	41	0	103	0	149
116	11	2	91	2	1	0	95	0	202	0	371
117	16	1	95	0	2	1	56	0	171	1	318
118	31	0	96	1	1	4	102	2	237	1	370
119	22	0	80	0	1	1	131	0	235	1	412
120	14	0	40	0	0	0	85	0	139	0	217
121	4	1	57	0	0	0	75	0	137	1	276
122	29	1	98	1	1	5	103	0	238	0	380
123	18	1	90	0	1	1	99	1	211	0	284
124	10	0	59	1	0	0	46	0	116	1	174
125	34	0	114	0	2	0	87	0	237	0	422
126	13	0	80	0	0	0	34	0	127	0	212
127	9	1	95	0	3	0	23	0	131	0	252
128	25	0	169	1	1	0	65	2	263	0	439
129	24	1	147	0	2	0	58	3	235	0	429
130S *1	-	-	-	-	-	-	-	-	-	-	46
131	9	0	104	0	0	0	45	0	158	0	248
132	24	0	117	1	2	0	34	1	179	0	289
133	26	0	113	2	2	0	108	0	251	2	426
134	22	0	75	0	0	1	79	1	178	1	303
135	28	0	181	0	2	0	44	1	256	1	366
136	36	0	226	0	0	0	47	0	309	0	438
137	13	0	92	0	0	0	21	0	126	0	191
138	35	0	115	3	0	1	32	0	186	0	272
139	19	0	72	0	2	0	68	0	161	0	215
140	26	1	67	0	1	0	53	0	148	1	213
141	15	0	68	2	2	0	76	0	163	0	263
142	15	0	98	0	1	0	109	1	224	1	354
143	10	0	42	0	4	0	47	0	103	0	177
144S *1	5	0	43	2	1	1	37	1	90	0	33
Sub Totals	2,587	49	12,384	176	199	61	13,120	75	28,651	93	45,205

continued on next page

	AIKMAN Chris GP	BILEY Barbara PF	BLACK Andrew NDP	DAVIS Don DRBC	EMERY Miracle BCM	GARDEN Mel REFD	HAGEN Stan LIB	O'HARA Bruce WLP	Total Valid Votes	Rejected Ballots	Registered Voters
S. 98 Special	11	1	79	2	0	0	56	0	149	1	
S. 99 Absentee - in ED	130	1	360	5	12	4	388	6	906	8	
S. 100 Absentee - out of ED	38	0	87	1	1	1	71	0	199	16	
S. 101 Absentee - Advance	6	0	21	0	1	0	13	0	41	2	
S. 104 Voting in DEO office	52	0	281	3	1	1	380	2	720	10	
S. 106 Voting by mail	9	0	49	0	0	0	40	0	98	1	
Grand Totals	2,833	51	13,261	187	214	67	14,068	83	30,764	131	45,205
% of Valid Votes	9.21%	0.16%	43.11%	0.61%	0.70%	0.21%	45.73%	0.27%			

Summary:

Valid Votes - General & Advance	28,651	93.13%	Total Valid Votes
S. 98 Special	149	0.48%	Total Valid Votes
S. 99 Absentee - in ED	906	2.95%	Total Valid Votes
S. 100 Absentee - out of ED	199	0.65%	Total Valid Votes
S. 101 Absentee - Advance	41	0.13%	Total Valid Votes
S. 104 Voting in DEO office	720	2.34%	Total Valid Votes
S. 106 Voting by mail	98	0.32%	Total Valid Votes

Total Valid Votes 30,764

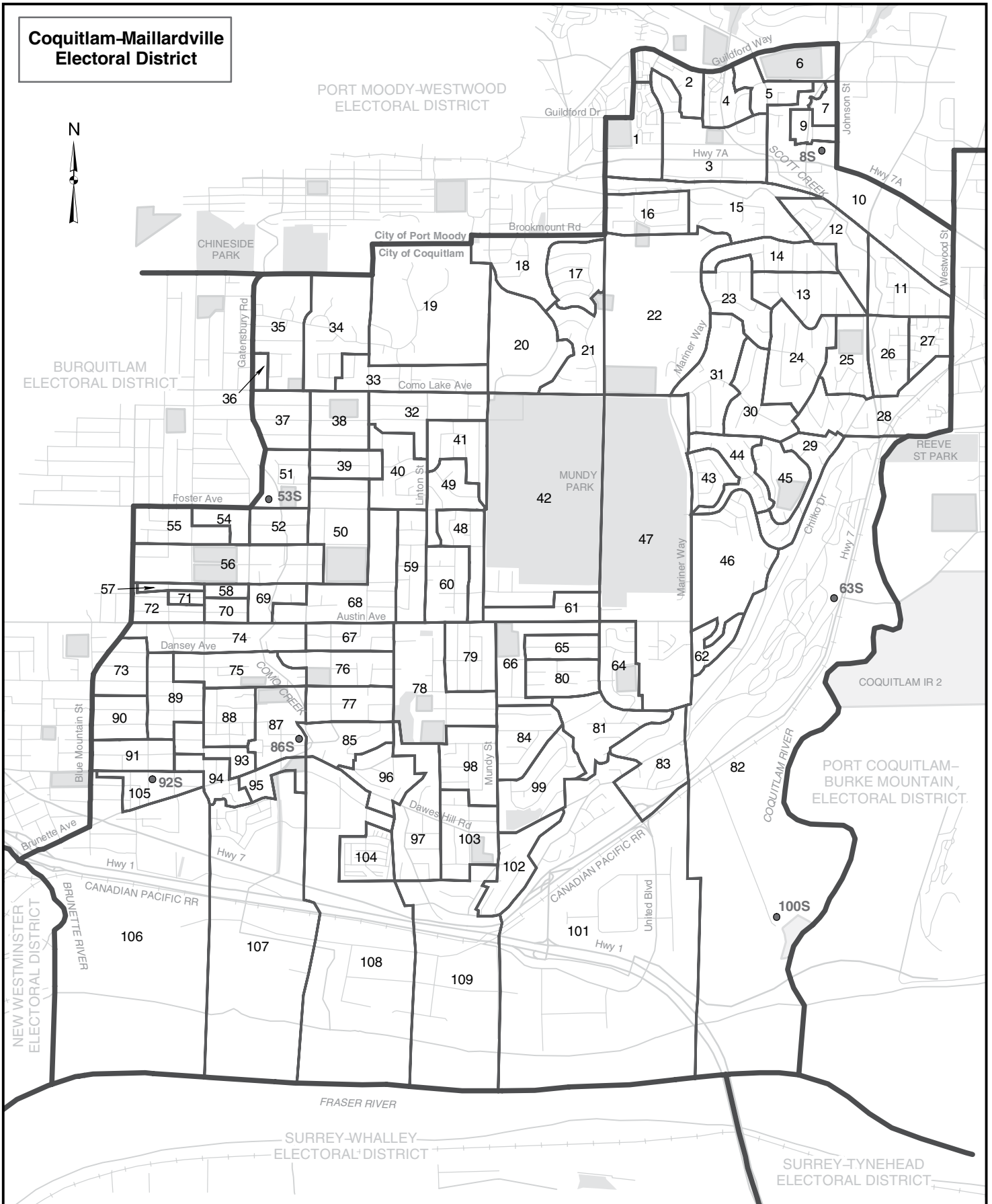
Rejected Ballots 131 0.43% Ballots Cast
Registered Voters Who Voted 30,895 68.34% Registered Voters

Registered Voters 45,205

Candidate Elected: Stan Hagen (LIB)

*1 Voting Areas 59S, 85S, 130S and 144S combined

*2 Voting Areas 81 and 84 combined



	ANDERSEN Nattanya PLAT	GEDDES Paul LBN	HEJAZI Michael GP	STEELE Brandon BCM	STEWART Richard LIB	THORNE Diane NDP	Total Valid Votes	Rejected Ballots	Registered Voters
Advance Voting									
Mundy Park Christian Fellowship Church	3	8	79	13	961	1,073	2,137	7	
General Voting Voting Area									
1	2	4	15	1	99	94	215	2	375
2	1	3	15	0	93	90	202	0	341
3	0	4	14	1	105	80	204	1	386
4	0	2	20	2	91	84	199	1	334
5	4	4	9	2	81	64	164	3	335
6	0	0	9	0	50	50	109	0	170
7	2	2	16	2	60	147	229	2	395
8S	0	4	1	0	11	27	43	4	60
9	0	4	15	1	101	115	236	2	380
10	0	0	4	1	54	39	98	1	174
11	0	0	15	4	81	116	216	0	357
12	1	0	21	4	63	107	196	1	400
13	0	0	11	4	120	102	237	0	439
14	0	1	11	2	93	110	217	0	406
15	1	4	10	2	101	104	222	0	386
16	1	2	13	1	97	85	199	0	364
17	1	0	11	1	135	96	244	0	359
18	0	0	17	1	105	97	220	3	344
19	0	4	11	2	138	84	239	1	354
20	1	3	12	0	87	68	171	0	272
21	1	0	15	1	127	116	260	1	384
22	0	2	18	0	104	77	201	2	363
23	1	1	13	0	115	82	212	2	355
24	0	2	13	4	121	71	211	0	345
25	0	0	9	4	53	73	139	0	229
26	0	2	9	2	91	89	193	2	295
27	0	1	10	2	46	137	196	0	379
28	0	1	13	5	104	137	260	0	495
29	2	9	9	0	110	77	207	1	353
30	1	1	7	2	102	88	201	0	315
31	0	3	26	1	127	90	247	1	350
32	1	4	21	2	90	111	229	0	409
33	1	1	10	1	74	98	185	0	333
34	0	1	9	2	91	136	239	1	395
35	0	0	19	1	101	90	211	0	363

continued on next page

Voting Area (continued)	ANDERSEN Nattanya PLAT	GEDDES Paul LBN	HEJAZI Michael GP	STEELE Brandon BCM	STEWART Richard LIB	THORNE Diane NDP	Total Valid Votes	Rejected Ballots	Registered Voters
36	0	0	1	0	22	26	49	0	76
37	1	1	4	0	85	93	184	1	347
38	0	2	3	1	42	64	112	0	238
39	0	0	11	0	57	50	118	1	218
40	2	2	15	3	141	81	244	0	426
41	1	1	14	3	82	93	194	2	315
42	0	0	7	1	92	53	153	0	265
43	1	0	14	1	122	51	189	2	348
44	0	0	12	1	125	64	202	0	359
45	0	2	3	1	77	45	128	1	251
46	0	1	7	2	137	64	211	0	426
47	0	1	9	2	113	51	176	0	333
48	1	1	8	0	46	90	146	0	266
49	0	1	8	3	56	90	158	0	257
50	0	0	14	0	76	79	169	0	303
51	0	0	6	0	67	60	133	0	246
52	0	0	4	3	43	45	95	0	176
53S	0	3	1	0	13	11	28	4	55
54	0	1	4	0	43	20	68	0	136
55	0	1	7	3	61	66	138	1	241
56	0	2	17	2	75	80	176	0	307
57	0	0	5	0	37	47	89	0	208
58	1	1	14	2	39	66	123	2	263
59	0	0	11	1	101	89	202	0	338
60	0	2	8	1	88	81	180	1	314
61	0	3	11	1	60	65	140	0	261
62	1	1	21	0	100	68	191	0	333
63S	6	5	6	11	28	63	119	9	395
64	1	0	12	5	103	86	207	0	408
65	0	1	5	2	58	66	132	0	233
66	0	3	6	0	90	85	184	0	304
67	0	1	6	2	70	57	136	1	242
68	2	6	11	3	74	92	188	2	340
69	0	0	10	3	54	83	150	0	349
70	0	0	8	1	38	61	108	0	288
71	3	3	5	1	39	60	111	0	261
72	1	1	9	1	42	90	144	1	346
73	0	1	8	2	45	93	149	3	260
74	0	0	15	1	68	110	194	0	359
75	0	1	13	2	113	110	239	1	413

continued on next page

Voting Area (continued)	ANDERSEN Nattanya PLAT	GEDDES Paul LBN	HEJAZI Michael GP	STEELE Brandon BCM	STEWART Richard LIB	THORNE Diane NDP	Total Valid Votes	Rejected Ballots	Registered Voters
76	1	0	14	1	76	91	183	1	274
77	0	0	8	1	64	77	150	0	258
78	0	1	22	5	93	124	245	0	393
79	1	1	9	1	81	113	206	2	325
80	0	0	11	0	83	81	175	0	286
81	0	0	12	0	130	58	200	2	343
82	0	0	11	0	96	73	180	0	353
83	1	1	10	2	73	74	161	0	336
84	1	0	15	0	125	120	261	0	428
85	1	2	21	2	99	132	257	0	498
86S *1	-	-	-	-	-	-	-	-	57
87	1	1	22	5	92	115	236	1	476
88	2	0	15	2	70	109	198	1	364
89	0	1	15	1	109	103	229	0	430
90	0	0	5	3	58	82	148	2	271
91	0	0	16	4	54	81	155	1	305
92S *1	1	2	7	1	37	20	68	3	74
93	2	4	20	2	87	95	210	3	384
94	1	4	21	4	81	154	265	4	527
95	0	5	10	3	65	100	183	2	341
96	0	1	14	1	51	68	135	0	278
97	3	3	14	0	98	108	226	0	371
98	0	3	17	3	118	120	261	0	405
99	0	1	7	6	180	96	290	0	572
100S	3	4	15	15	15	34	86	4	246
101	0	2	20	8	143	125	298	3	635
102	0	0	18	1	117	100	236	0	427
103	0	2	24	4	81	106	217	1	354
104	0	1	14	7	46	148	216	0	353
105	2	0	9	4	44	74	133	2	291
106	2	2	9	2	44	67	126	2	398
107	0	2	15	2	80	113	212	2	326
108	0	1	19	3	83	102	208	1	379
109	0	0	20	0	86	99	205	0	354
Sub Totals	67	169	1,362	229	9,763	10,214	21,804	107	35,610

continued on next page

	ANDERSEN Nattanya PLAT	GEDDES Paul LBN	HEJAZI Michael GP	STEELE Brandon BCM	STEWART Richard LIB	THORNE Diane NDP	Total Valid Votes	Rejected Ballots	Registered Voters
S. 98 Special	0	1	3	1	9	13	27	7	
S. 99 Absentee - in ED	1	3	21	2	54	97	178	7	
S. 100 Absentee - out of ED	0	0	19	2	67	118	206	29	
S. 101 Absentee - Advance	0	0	0	1	9	14	24	2	
S. 104 Voting in DEO office	1	0	6	0	83	63	153	4	
S. 106 Voting by mail	0	0	4	1	16	13	34	0	
Grand Totals	69	173	1,415	236	10,001	10,532	22,426	156	35,610
% of Valid Votes	0.31%	0.77%	6.31%	1.05%	44.60%	46.96%			

Summary:

Valid Votes - General & Advance	21,804	97.23%	Total Valid Votes
S. 98 Special	27	0.12%	Total Valid Votes
S. 99 Absentee - in ED	178	0.79%	Total Valid Votes
S. 100 Absentee - out of ED	206	0.92%	Total Valid Votes
S. 101 Absentee - Advance	24	0.11%	Total Valid Votes
S. 104 Voting in DEO office	153	0.68%	Total Valid Votes
S. 106 Voting by mail	34	0.15%	Total Valid Votes

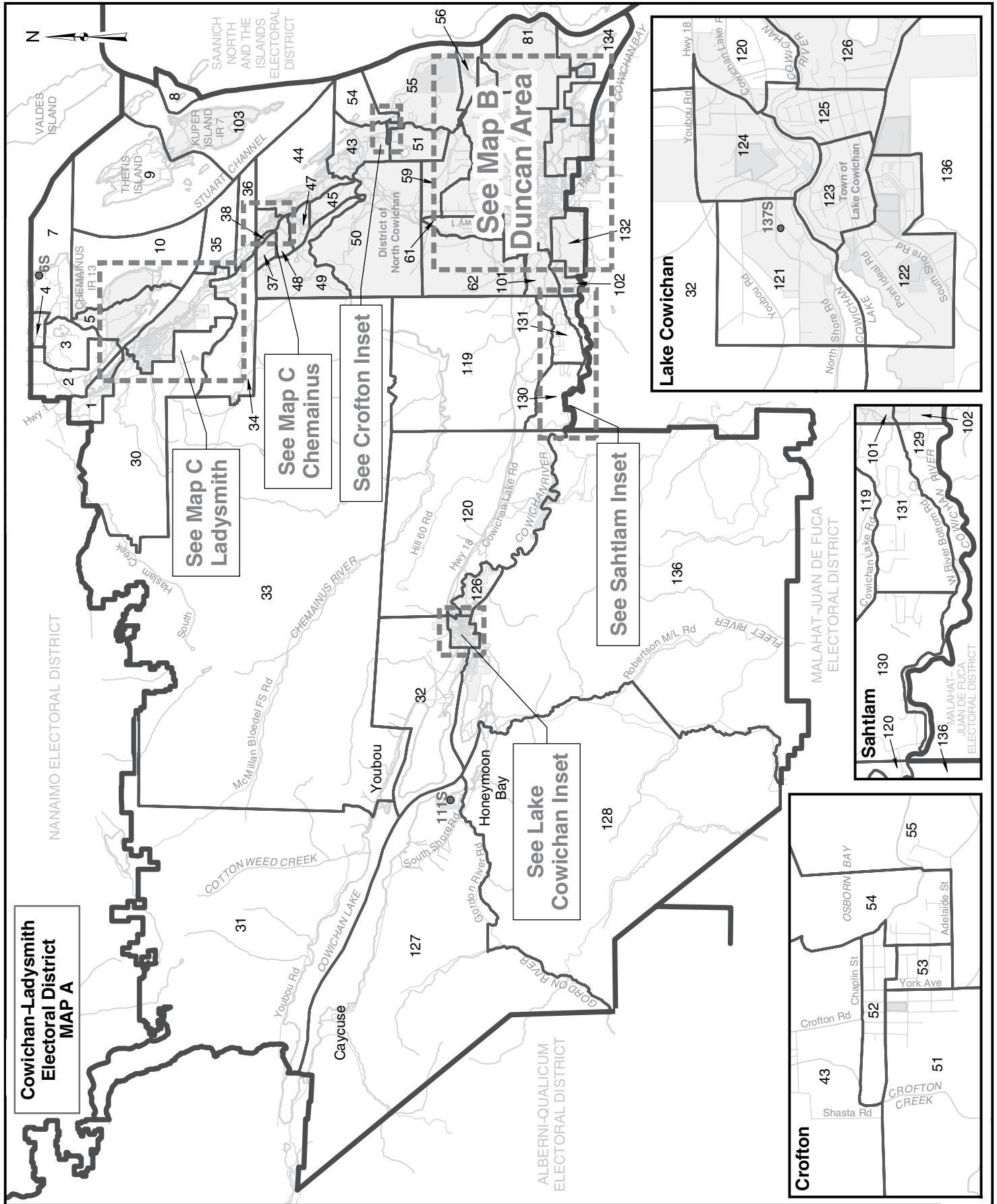
Total Valid Votes 22,426

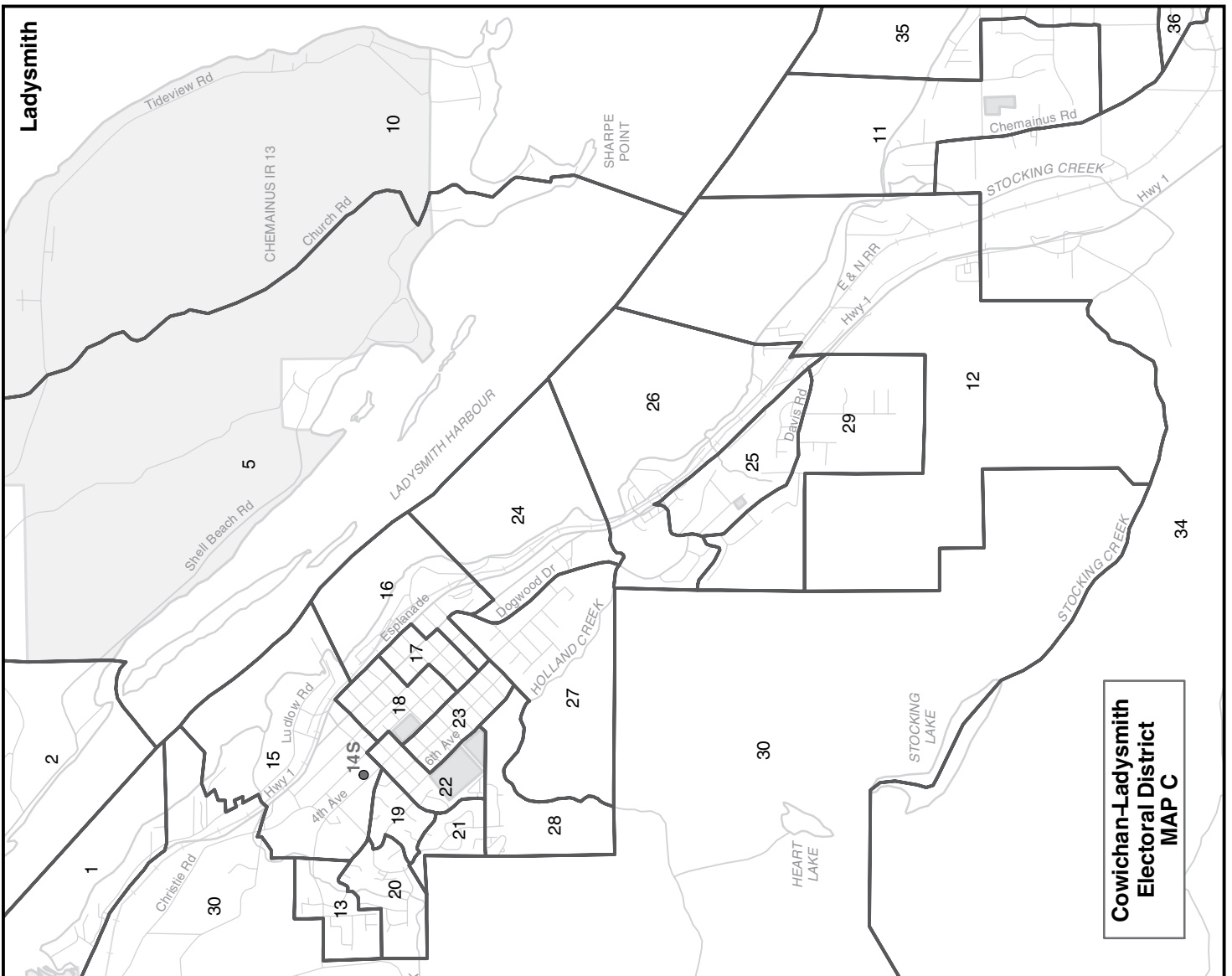
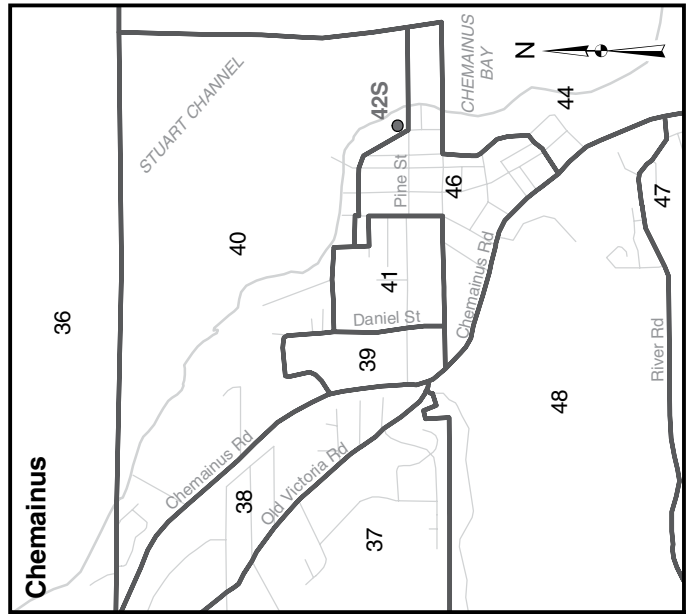
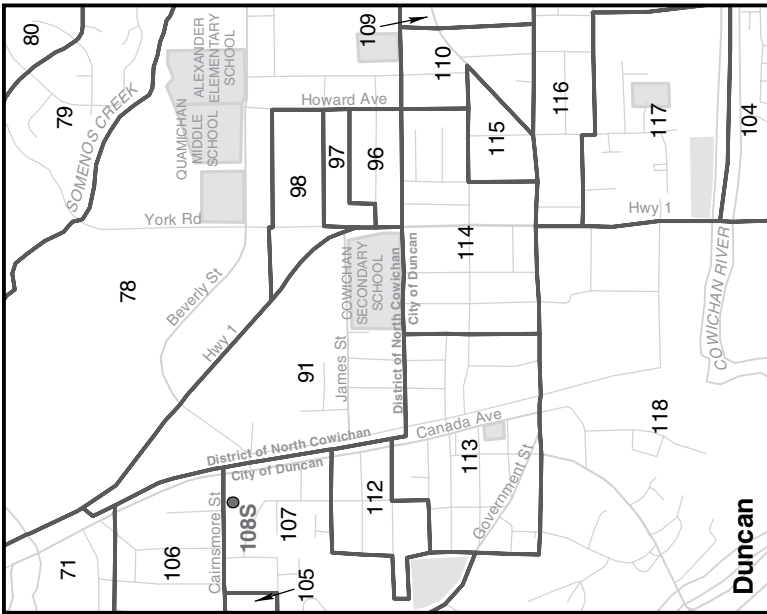
Rejected Ballots	156	0.70%	Ballots Cast
Registered Voters Who Voted	22,582	63.41%	Registered Voters

Registered Voters 35,610

Candidate Elected: Diane Thorne (NDP)

*1 Voting Areas 86S and 92S combined





**Cowichan-Ladysmith
Electoral District
MAP C**

	BELL Jim IND	BRUCE Graham LIB	JOHNSON Brian Fraser DRBC	ROBINSON Cindy-Lee GP	ROUTLEY Doug NDP	Jeremy Harold Sandwith FREE	SMYTH Sandwith FREE	Total Valid Votes	Rejected Ballots	Registered Voters
Advance Voting										
Duncan	9	930	11	98	1,193		1	2,242	5	
Ladysmith	9	457	4	50	570		2	1,092	8	
Lake Cowichan	0	134	2	14	265		2	417	2	
General Voting Voting Area										
1	1	41	1	17	64		0	124	2	240
2	1	105	0	23	109		1	239	0	354
3	4	72	1	27	103		1	208	2	321
4 *1	-	-	-	-	-		-	-	-	150
5 *1	2	54	0	25	99		0	180	1	186
6S *2	-	-	-	-	-		-	-	-	16
7	2	99	0	31	95		0	227	0	329
8 *2	-	-	-	-	-		-	-	-	2
9 *2	8	87	3	27	91		0	216	1	265
10	1	31	1	5	97		1	136	0	302
11	4	115	4	13	115		0	251	0	412
12	1	82	1	9	90		0	183	1	332
13	4	75	0	17	89		0	185	0	285
14S *2	-	-	-	-	-		-	-	-	36
15	3	59	3	13	83		1	162	1	312
16	6	59	1	15	76		1	158	0	269
17	0	40	1	17	65		2	125	1	201
18	5	48	0	30	117		1	201	0	339
19	4	76	3	12	92		1	188	1	305
20	4	109	2	25	105		1	246	2	398
21	1	77	0	6	83		0	167	0	276
22	1	49	2	12	98		0	162	0	280
23	2	65	4	18	142		0	231	0	386
24	1	74	0	15	80		1	171	1	338
25	0	143	0	14	112		0	269	1	416
26	0	86	1	20	98		1	206	1	383
27	8	90	3	17	140		2	260	0	412
28	2	49	2	9	60		0	122	1	268
29	2	109	2	15	134		1	263	1	408
30	0	58	1	16	115		0	190	1	336
31	1	55	3	13	98		1	171	2	283
32	0	64	1	25	98		2	190	1	293
33	2	70	4	11	104		2	193	2	320
34	2	64	1	15	85		0	167	1	317
35	0	98	2	12	79		1	192	0	302

continued on next page

Voting Area (continued)	BELL Jim IND	BRUCE Graham LIB	JOHNSON Brian Fraser DRBC	ROBINSON Cindy-Lee GP	ROUTLEY Doug NDP	Jeremy Harold Sandwith FREE	SMYTH Sandwith FREE	Total Valid Votes	Rejected Ballots	Registered Voters
36	1	79	0	24	102		1	207	1	333
37	2	135	7	20	115		1	280	3	414
38	1	109	2	18	119		0	249	3	356
39	1	72	1	14	96		0	184	3	284
40	1	92	3	5	58		0	159	0	246
41	2	61	0	10	92		1	166	1	265
42S	1	7	0	0	20		1	29	0	60
43	4	34	1	7	68		0	114	0	189
44	2	75	1	11	74		0	163	0	228
45	2	69	2	16	99		0	188	1	271
46	3	87	0	21	145		0	256	0	398
47	7	128	1	23	118		2	279	1	415
48	2	74	0	5	61		1	143	0	219
49	0	58	1	9	51		0	119	1	213
50	0	106	2	17	125		0	250	1	400
51	1	106	2	15	117		2	243	2	372
52	4	52	2	20	77		0	155	1	246
53	2	54	1	13	86		0	156	0	263
54	5	80	5	20	83		2	195	0	271
55	6	147	1	14	113		0	281	4	391
56	1	99	0	8	101		0	209	0	304
57	1	124	1	23	77		0	226	0	357
58	1	149	7	17	74		0	248	1	352
59	0	78	3	18	94		0	193	1	342
60	1	62	0	5	65		3	136	1	221
61	1	69	1	9	73		1	154	2	289
62	2	80	2	17	73		5	179	1	296
63	0	86	4	13	75		0	178	0	320
64	0	141	1	12	112		0	266	0	413
65	2	156	2	14	110		0	284	2	433
66	1	136	2	8	62		0	209	0	332
67	0	126	0	4	54		0	184	0	281
68	1	189	1	8	97		1	297	0	497
69	0	147	2	4	70		0	223	1	356
70	1	93	0	8	70		0	172	0	288
71	1	96	2	18	93		1	211	2	358
72	2	48	3	6	102		0	161	0	262
73	0	54	0	5	96		0	155	0	267
74	1	36	2	5	108		1	153	1	293
75	3	45	2	7	64		0	121	0	261

continued on next page

Voting Area (continued)	BELL Jim IND	BRUCE Graham LIB	JOHNSON Brian Fraser DRBC	ROBINSON Cindy-Lee GP	ROUTLEY Doug NDP	Jeremy Harold Sandwith FREE	SMYTH	Total Valid Votes	Rejected Ballots	Registered Voters
76	5	56	1	12	101		1	176	1	330
77	6	102	2	26	156		2	294	2	529
78	4	52	2	26	100		0	184	2	347
79	1	95	0	7	82		0	185	1	297
80	1	70	0	6	68		0	145	0	214
81	2	81	0	16	42		1	142	0	250
82	6	144	2	13	112		0	277	0	396
83	2	105	1	10	79		0	197	1	293
84	3	108	2	3	73		0	189	0	310
85	0	112	2	18	65		0	197	1	285
86	1	56	3	11	104		1	176	0	331
87	2	55	0	10	81		0	148	0	320
88	4	81	3	18	112		1	219	0	429
89	0	102	7	17	108		0	234	1	423
90S	1	12	2	1	10		0	26	1	56
91	1	17	2	4	37		0	61	0	125
92	1	138	2	12	83		1	237	0	400
93	0	41	0	3	52		0	96	0	126
94	1	79	1	13	70		0	164	0	271
95S	3	16	1	3	18		1	42	3	69
96	3	32	2	16	61		0	114	0	288
97	0	20	0	4	29		0	53	2	134
98	0	24	2	9	59		0	94	0	306
99	2	84	2	28	94		0	210	0	399
100	0	58	3	13	84		0	158	0	278
101	0	105	1	13	131		1	251	0	404
102	0	51	0	6	73		1	131	0	224
103	3	4	0	3	74		0	84	1	105
104	3	44	0	1	79		1	128	1	254
105	0	74	1	15	80		0	170	3	315
106	0	68	2	10	79		0	159	3	345
107	4	43	3	12	65		0	127	0	254
108S	4	15	1	1	21		0	42	3	94
109	4	83	3	8	94		4	196	1	349
110	2	38	1	8	86		0	135	0	255
111S *2	-	-	-	-	-		-	-	-	5
112	5	67	4	10	84		0	170	0	348
113	6	55	2	17	88		1	169	0	357
114	1	36	0	15	68		1	121	0	272
115	1	48	3	7	53		1	113	3	248

continued on next page

Voting Area (continued)	BELL Jim IND	BRUCE Graham LIB	JOHNSON Brian Fraser DRBC	ROBINSON Cindy-Lee GP	ROUTLEY Doug NDP	Jeremy Harold Sandwith FREE	SMYTH Sandwith FREE	Total Valid Votes	Rejected Ballots	Registered Voters
116	3	73	1	18	125		4	224	2	466
117	1	76	1	10	93		1	182	3	411
118 *3	1	17	0	1	77		0	96	1	164
119	1	73	6	22	115		0	217	0	344
120	5	67	2	26	148		1	249	1	418
121	4	72	2	19	161		1	259	2	419
122	2	29	0	16	107		0	154	0	297
123	6	51	2	12	121		1	193	1	349
124	2	42	3	17	112		0	176	0	303
125	4	42	3	8	128		2	187	0	330
126	3	78	6	18	130		2	237	3	385
127 *4	1	59	1	10	130		0	201	0	149
128	4	58	1	3	72		0	138	1	192
129 *5	3	95	0	15	111		0	224	0	134
130 *5	-	-	-	-	-		-	-	-	204
131	2	73	0	14	109		0	198	0	275
132 *3	-	-	-	-	-		-	-	-	64
133	5	15	0	3	64		0	87	0	267
134	5	11	0	4	85		0	105	0	304
135	0	14	1	5	26		0	46	1	69
136 *4	-	-	-	-	-		-	-	-	171
137S *4	-	-	-	-	-		-	-	-	3
Sub Totals	290	10,879	223	1,823	13,402		79	26,696	118	39,181
S. 98 Special	1	10	0	2	17		1	31	0	
S. 99 Absentee - in ED	11	207	11	67	282		3	581	7	
S. 100 Absentee - out of ED	1	53	0	24	76		0	154	10	
S. 101 Absentee - Advance	0	19	2	7	12		0	40	0	
S. 104 Voting in DEO office	4	242	2	22	202		0	472	2	
S. 106 Voting by mail	0	15	0	5	23		0	43	1	
Grand Totals	307	11,425	238	1,950	14,014		83	28,017	138	39,181
% of Valid Votes	1.09%	40.78%	0.85%	6.96%	50.02%		0.30%			

continued on next page

Summary:

Valid Votes - General & Advance	26,696	95.29%	Total Valid Votes
S. 98 Special	31	0.11%	Total Valid Votes
S. 99 Absentee - in ED	581	2.07%	Total Valid Votes
S. 100 Absentee - out of ED	154	0.55%	Total Valid Votes
S. 101 Absentee - Advance	40	0.14%	Total Valid Votes
S. 104 Voting in DEO office	472	1.69%	Total Valid Votes
S. 106 Voting by mail	43	0.15%	Total Valid Votes

Total Valid Votes 28,017

Rejected Ballots	138	0.49%	Ballots Cast
Registered Voters Who Voted	28,155	71.86%	Registered Voters

Registered Voters 39,181

Candidate Elected: Doug Routley (NDP)

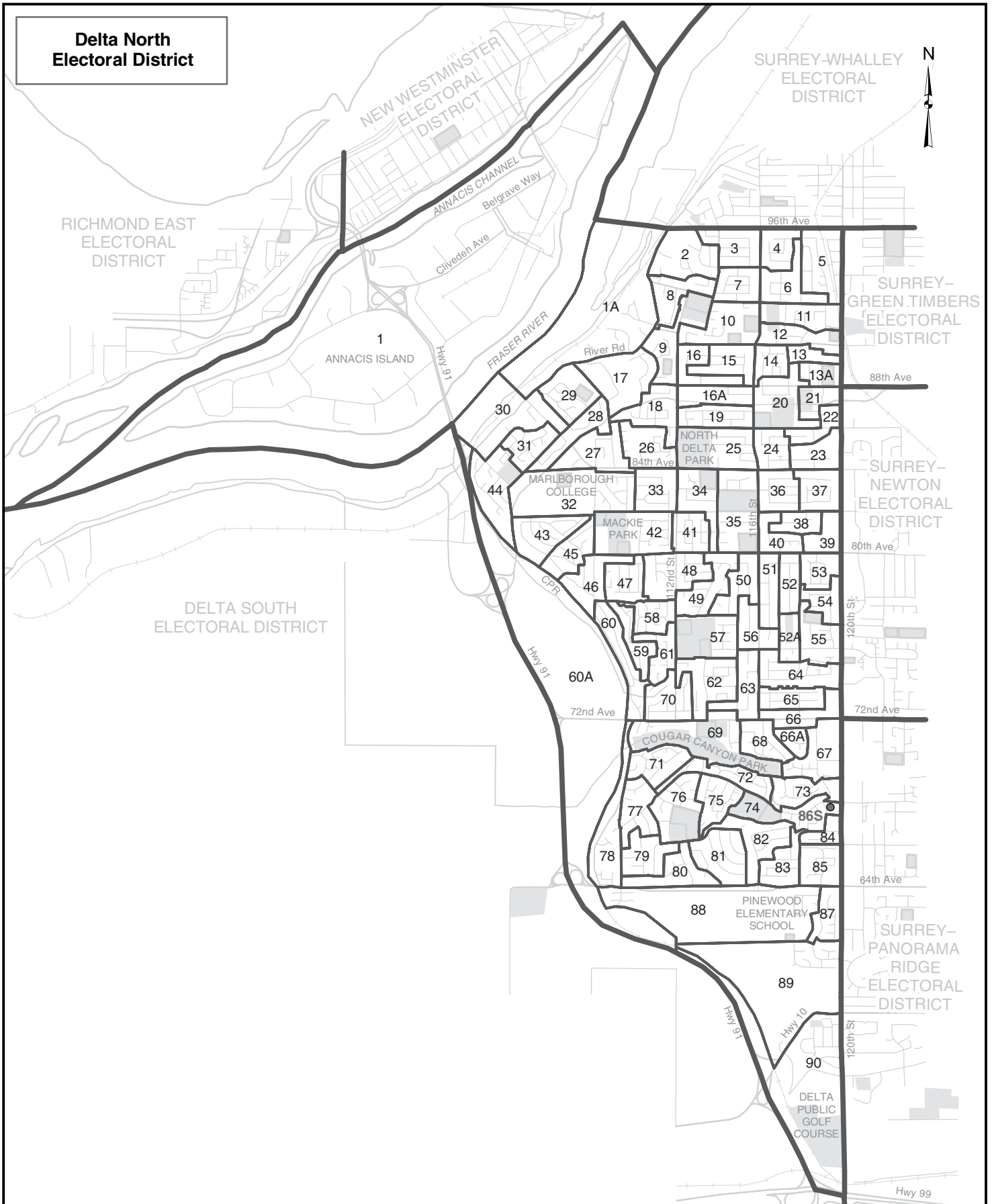
*1 Voting Areas 4 and 5 combined

*2 Voting Areas 6S, 8, 9, 14S and 111S combined

*3 Voting Areas 118 and 132 combined

*4 Voting Areas 127, 136 and 137S combined

*5 Voting Areas 129 and 130 combined



	GENTNER Guy NDP	HAGUE John GP	KANAKOS Jeannie LIB	SHAVLUK John BCM	WRIGHT David Andrew BCP	Total Valid Votes	Rejected Ballots	Registered Voters
Advance Voting								
North Delta Evangelical Free Church	1,140	126	846	14	16	2,142	15	
General Voting Voting Area								
1 *1	-	-	-	-	-	-	-	10
1A *1	98	33	127	2	0	260	1	408
2	102	14	91	5	3	215	0	360
3	124	23	63	1	1	212	0	373
4	122	16	70	2	1	211	2	353
5	125	21	55	7	5	213	0	391
6	142	20	100	6	4	272	3	490
7	120	21	71	5	1	218	1	365
8	122	21	97	3	2	245	1	370
9	113	14	64	2	3	196	1	321
10	106	12	98	4	1	221	2	382
11	113	19	70	4	3	209	1	409
12	110	19	88	3	2	222	2	390
13	60	15	20	1	4	100	1	239
13A	42	10	51	1	3	107	0	234
14	106	5	67	0	2	180	1	306
15	142	30	89	4	4	269	1	484
16	99	15	74	1	0	189	1	358
16A	85	5	43	1	1	135	1	225
17	105	15	86	3	1	210	1	353
18	116	9	79	2	2	208	1	437
19	142	9	96	5	0	252	4	441
20	136	12	76	1	1	226	0	399
21	59	6	32	0	4	101	0	298
22	116	9	45	2	0	172	2	355
23	69	9	66	2	1	147	0	330
24	103	11	51	1	2	168	0	312
25	118	13	63	2	4	200	2	391
26	102	15	71	3	2	193	1	360
27	78	14	70	1	0	163	1	307
28	97	27	141	1	3	269	0	422
29	88	31	108	6	1	234	1	364
30	113	27	74	3	1	218	0	394
31	76	15	111	3	0	205	1	310
32	112	12	93	1	1	219	1	350

continued on next page

Voting Area (continued)	GENTNER Guy NDP	HAGUE John GP	KANAKOS Jeannie LIB	SHAVLUK John BCM	WRIGHT David Andrew BCP	Total Valid Votes	Rejected Ballots	Registered Voters
33	123	15	70	3	3	214	2	429
34	108	21	73	6	1	209	1	354
35	138	9	78	3	2	230	2	461
36	134	7	51	1	3	196	2	402
37	128	20	74	4	4	230	0	432
38	94	16	49	2	2	163	0	294
39	73	7	43	0	1	124	0	335
40	93	11	70	0	2	176	3	318
41	129	17	77	3	3	229	1	370
42	123	19	75	4	7	228	0	379
43	99	26	159	1	3	288	0	423
44	99	33	114	4	0	250	0	445
45	103	12	142	3	1	261	1	380
46	114	23	87	0	4	228	0	360
47	130	15	90	1	2	238	0	372
48	121	13	93	2	2	231	4	393
49	129	26	94	1	2	252	0	437
50	135	15	90	3	4	247	1	447
51	121	12	68	5	4	210	1	411
52	110	13	67	5	1	196	3	313
52A	48	9	26	2	1	86	1	180
53	119	22	105	0	3	249	2	414
54	110	28	79	4	1	222	3	363
55	123	21	66	4	3	217	2	401
56	93	16	48	3	0	160	4	372
57	99	17	81	0	1	198	0	350
58	95	18	138	1	3	255	3	385
59	87	16	135	1	0	239	1	372
60	93	17	87	2	3	202	0	362
60A	0	0	0	0	0	0	0	0
61	104	13	102	0	1	220	1	352
62	136	21	113	1	2	273	0	499
63	116	11	89	2	3	221	0	444
64	133	20	64	2	0	219	0	421
65	92	15	59	2	2	170	0	376
66	79	7	38	2	3	129	0	400
66A	62	9	30	0	0	101	1	194
67	99	10	62	3	0	174	1	354
68	110	16	95	3	2	226	2	417
69	94	24	69	0	1	188	3	320

continued on next page

Voting Area (continued)	GENTNER Guy NDP	HAGUE John GP	KANAKOS Jeannie LIB	SHAVLUK John BCM	WRIGHT David Andrew BCP	Total Valid Votes	Rejected Ballots	Registered Voters
70	125	16	85	1	2	229	0	404
71	84	35	147	1	1	268	1	421
72	56	17	146	2	3	224	1	395
73	64	15	122	1	0	202	2	390
74	52	11	98	0	1	162	0	283
75	60	8	136	1	0	205	0	371
76	49	23	160	2	0	234	0	370
77	58	16	127	1	1	203	3	346
78	87	18	110	2	0	217	0	372
79	61	19	124	4	2	210	0	330
80	94	15	126	1	1	237	0	373
81	51	10	153	0	1	215	2	372
82	43	23	170	2	0	238	0	432
83	57	15	135	7	1	215	4	392
84	58	13	100	2	2	175	0	314
85 *2	87	12	154	1	3	257	0	376
86S *2	-	-	-	-	-	-	-	31
87	62	21	183	0	3	269	1	440
88	67	25	137	2	0	231	0	391
89	67	13	192	3	2	277	1	436
90	64	24	106	0	3	197	0	307
Sub Totals	10,243	1,662	9,307	218	185	21,615	109	34,568
S. 98 Special	17	1	14	1	0	33	2	
S. 99 Absentee - in ED	96	16	57	4	1	174	5	
S. 100 Absentee - out of ED	55	17	32	0	0	104	6	
S. 101 Absentee - Advance	13	1	6	1	1	22	0	
S. 104 Voting in DEO office	46	13	61	0	0	120	1	
S. 106 Voting by mail	11	1	3	0	0	15	1	
Grand Totals	10,481	1,711	9,480	224	187	22,083	124	34,568
% of Valid Votes	47.46%	7.75%	42.93%	1.01%	0.85%			

continued on next page

Summary:

Valid Votes - General & Advance	21,615	97.88%	Total Valid Votes
S. 98 Special	33	0.15%	Total Valid Votes
S. 99 Absentee - in ED	174	0.79%	Total Valid Votes
S. 100 Absentee - out of ED	104	0.47%	Total Valid Votes
S. 101 Absentee - Advance	22	0.10%	Total Valid Votes
S. 104 Voting in DEO office	120	0.54%	Total Valid Votes
S. 106 Voting by mail	15	0.07%	Total Valid Votes

Total Valid Votes 22,083

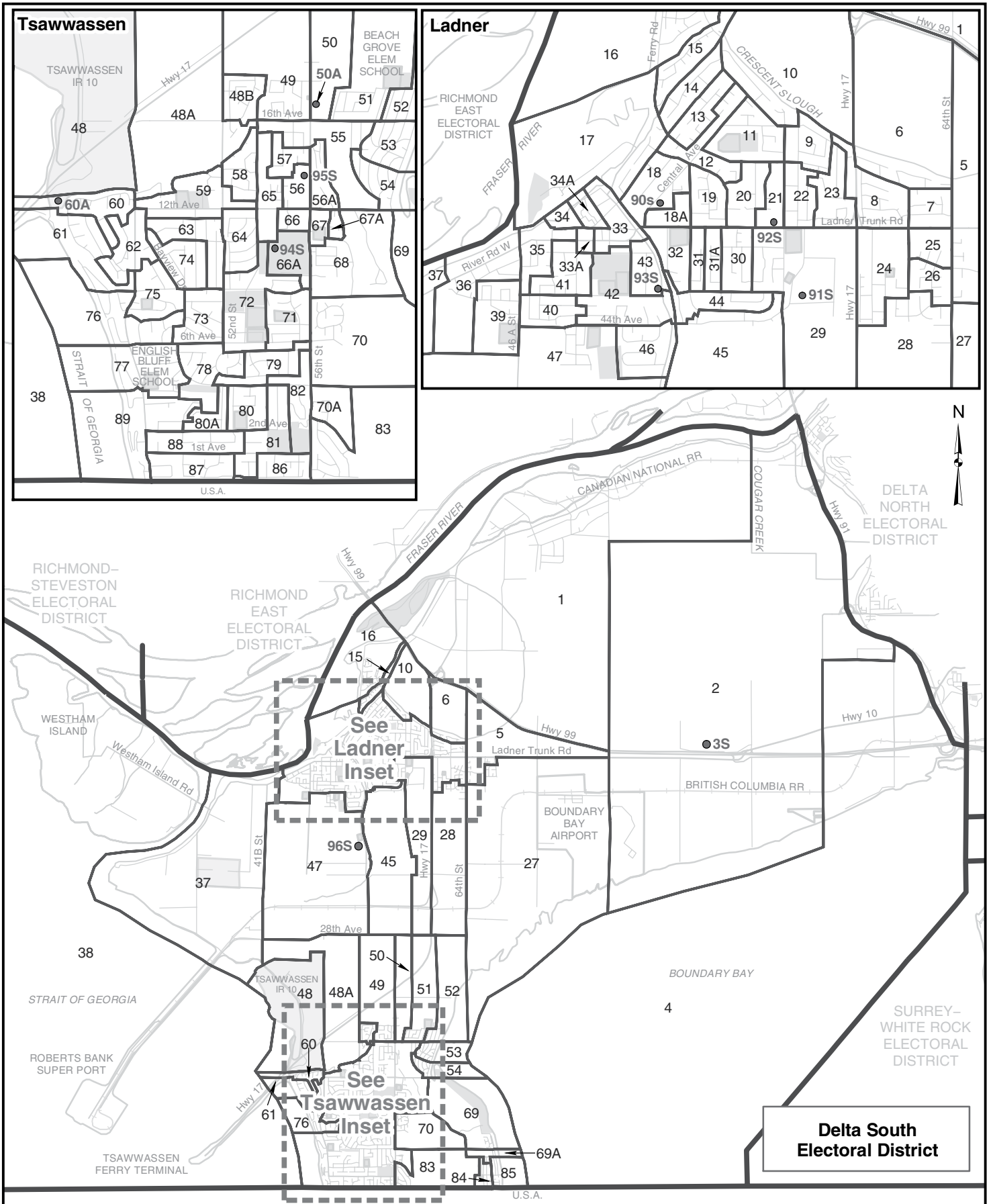
Rejected Ballots	124	0.56%	Ballots Cast
Registered Voters Who Voted	22,207	64.24%	Registered Voters

Registered Voters 34,568

Candidate Elected: Guy Gentner (NDP)

*1 Voting Areas 1 and 1A combined

*2 Voting Areas 85 and 86S combined



	ATHAIDE Dileep Joseph Anthony NDP	HUNTINGTON Vicki IND	LAIRD Duane GP	MANN George	RODDICK Valerie LIB	WOOLDRIDGE Julian Bellamy BCM	Total Valid Votes	Rejected Ballots	Registered Voters
Advance Voting									
Delta Pioneer Library	385	393	51	4	408	4	1,245	6	
South Delta Recreation Centre	287	511	65	3	584	2	1,452	5	
General Voting									
Voting Area									
1	24	32	7	0	65	1	129	0	234
2	22	19	14	0	66	2	123	1	249
3S *1	33	33	7	4	61	1	139	3	64
4	3	4	5	1	39	2	54	0	117
5	104	80	4	0	118	2	308	1	471
6	49	58	7	0	89	1	204	0	341
7	82	75	2	1	89	1	250	1	377
8	85	52	12	1	65	0	215	1	416
9	57	59	13	1	50	4	184	1	309
10	53	64	14	0	77	1	209	1	335
11	67	66	5	2	90	1	231	1	357
12	59	100	13	1	98	3	274	0	403
13	37	81	6	0	91	4	219	1	328
14	54	53	7	0	93	0	207	0	296
15	56	92	3	0	57	2	210	2	319
16	73	135	12	2	223	1	446	2	687
17	59	64	10	0	96	1	230	1	352
18	62	65	8	1	62	1	199	0	325
18A	39	50	8	0	56	0	153	4	281
19	52	69	26	0	58	2	207	0	330
20	73	61	15	1	59	3	212	2	384
21	63	55	14	0	46	1	179	0	331
22	71	63	14	0	64	0	212	0	338
23	73	58	9	0	69	1	210	1	371
24	96	58	9	0	98	1	262	1	376
25	85	89	3	0	95	0	272	0	395
26	74	50	2	0	85	0	211	0	326
27	71	60	17	0	92	0	240	2	358
28	66	91	4	0	113	1	275	0	430
29	96	96	14	0	71	2	279	0	455
30	77	81	8	0	57	1	224	1	405
31	64	54	8	0	84	0	210	0	359
31A	41	67	7	2	41	0	158	0	239
32	84	75	5	1	54	2	221	0	426
33	35	45	7	0	29	0	116	0	288

continued on next page

Voting Area (continued)	ATHAIDE Dileep Joseph Anthony NDP	HUNTINGTON Vicki IND	LAIRD Duane GP	MANN George	RODDICK Valerie LIB	WOOLDRIDGE Julian Bellamy BCM	Total Valid Votes	Rejected Ballots	Registered Voters
33A	25	29	2	0	20	1	77	0	139
34	21	36	5	0	20	1	83	1	169
34A	30	24	0	0	16	3	73	0	189
35	74	76	9	2	78	2	241	2	421
36	81	86	19	0	53	3	242	0	364
37	60	97	20	1	101	0	279	0	442
38	8	30	2	0	48	0	88	0	137
39	56	82	5	0	50	2	195	1	278
40	65	56	5	0	48	0	174	1	313
41	86	80	8	1	75	0	250	2	416
42	97	69	17	0	86	3	272	0	432
43	67	39	11	1	46	1	165	1	369
44	76	68	7	1	59	1	212	0	362
45	66	54	7	0	70	1	198	0	349
46	93	100	7	0	46	5	251	0	351
47	55	82	13	4	81	1	236	0	389
48	24	6	4	0	8	1	43	0	166
48A	29	52	13	0	80	2	176	1	257
48B	30	66	4	1	100	1	202	0	359
49	33	66	8	1	74	3	185	0	334
50	14	25	9	0	26	0	74	0	144
50A	60	49	12	0	67	0	188	0	408
51	65	84	13	1	75	4	242	1	391
52	51	59	10	0	113	2	235	2	367
53	62	115	14	0	99	0	290	1	467
54	40	89	13	0	85	0	227	0	332
55	53	67	10	1	70	2	203	1	389
56	35	65	13	0	85	0	198	1	389
56A	44	132	14	0	108	0	298	1	490
57	62	73	12	0	63	1	211	0	422
58	46	82	15	1	56	4	204	1	325
59	54	74	13	3	100	2	246	1	396
60	12	66	9	0	98	0	185	0	313
60A	20	24	5	0	29	0	78	1	145
61	15	61	9	0	100	0	185	0	313
62	43	81	3	0	93	1	221	2	357
63	42	82	12	0	87	2	225	0	399
64	44	84	10	1	89	0	228	0	344
65	47	68	10	0	83	6	214	0	374
66	44	64	5	0	54	0	167	0	270

continued on next page

Voting Area (continued)	ATHAIDE Dileep Joseph Anthony NDP	HUNTINGTON Vicki IND	LAIRD Duane GP	MANN George	RODDICK Valerie LIB	WOOLDRIDGE Julian Bellamy BCM	Total Valid Votes	Rejected Ballots	Registered Voters
66A	31	33	2	0	23	0	89	2	160
67	35	69	4	1	63	0	172	1	312
67A	8	33	2	0	27	0	70	0	109
68	34	85	11	0	92	0	222	0	382
69	23	49	7	0	54	1	134	0	203
69A	27	60	12	0	104	1	204	0	292
70	21	67	5	0	98	0	191	0	312
70A	9	32	3	0	37	0	81	1	122
71	63	80	15	2	86	0	246	0	381
72	46	66	14	1	80	2	209	0	362
73	30	81	7	0	75	0	193	2	341
74	39	72	13	0	103	3	230	0	364
75	41	92	10	0	82	1	226	0	337
76	22	58	9	0	92	0	181	0	304
77	34	75	7	0	114	0	230	1	358
78	27	85	7	0	96	3	218	0	350
79	35	84	7	1	115	4	246	0	370
80	23	51	8	0	50	1	133	0	205
80A	11	50	8	0	66	0	135	0	200
81	22	83	9	1	89	2	206	1	325
82	25	65	16	0	75	1	182	0	317
83	20	48	7	2	117	1	195	0	348
84	59	95	15	2	69	1	241	1	355
85	34	95	21	0	92	0	242	0	358
86	39	88	8	0	107	0	242	1	378
87	35	78	14	2	91	4	224	1	355
88	26	74	10	0	108	1	219	1	352
89	19	93	5	0	147	2	266	0	410
90S *2	-	-	-	-	-	-	-	-	52
91S *3	18	22	5	0	25	1	71	4	58
92S *1	-	-	-	-	-	-	-	-	21
93S *3	-	-	-	-	-	-	-	-	16
94S *2	44	46	7	1	48	1	147	4	58
95S *1	-	-	-	-	-	-	-	-	130
96S *2	-	-	-	-	-	-	-	-	118
Sub Totals	5,640	7,809	1,080	57	8,856	133	23,575	79	34,458

continued on next page

	ATHAIDE Dileep Joseph Anthony NDP	HUNTINGTON Vicki IND	LAIRD Duane GP	MANN George	RODDICK Valerie LIB	WOOLDRIDGE Julian Bellamy BCM	Total Valid Votes	Rejected Ballots	Registered Voters
S. 98 Special	13	9	1	0	4	2	29	0	
S. 99 Absentee - in ED	86	75	32	1	102	3	299	2	
S. 100 Absentee - out of ED	21	17	14	0	39	1	92	6	
S. 101 Absentee - Advance	2	5	1	0	9	0	17	1	
S. 104 Voting in DEO office	57	118	3	0	88	0	266	0	
S. 106 Voting by mail	9	10	0	0	14	0	33	0	
Grand Totals	5,828	8,043	1,131	58	9,112	139	24,311	88	34,458
% of Valid Votes	23.97%	33.08%	4.65%	0.24%	37.48%	0.58%			

Summary:

Valid Votes - General & Advance	23,575	96.97%	Total Valid Votes
S. 98 Special	29	0.12%	Total Valid Votes
S. 99 Absentee - in ED	299	1.23%	Total Valid Votes
S. 100 Absentee - out of ED	92	0.38%	Total Valid Votes
S. 101 Absentee - Advance	17	0.07%	Total Valid Votes
S. 104 Voting in DEO office	266	1.09%	Total Valid Votes
S. 106 Voting by mail	33	0.14%	Total Valid Votes

Total Valid Votes 24,311

Rejected Ballots	88	0.36%	Ballots Cast
Registered Voters Who Voted	24,399	70.81%	Registered Voters

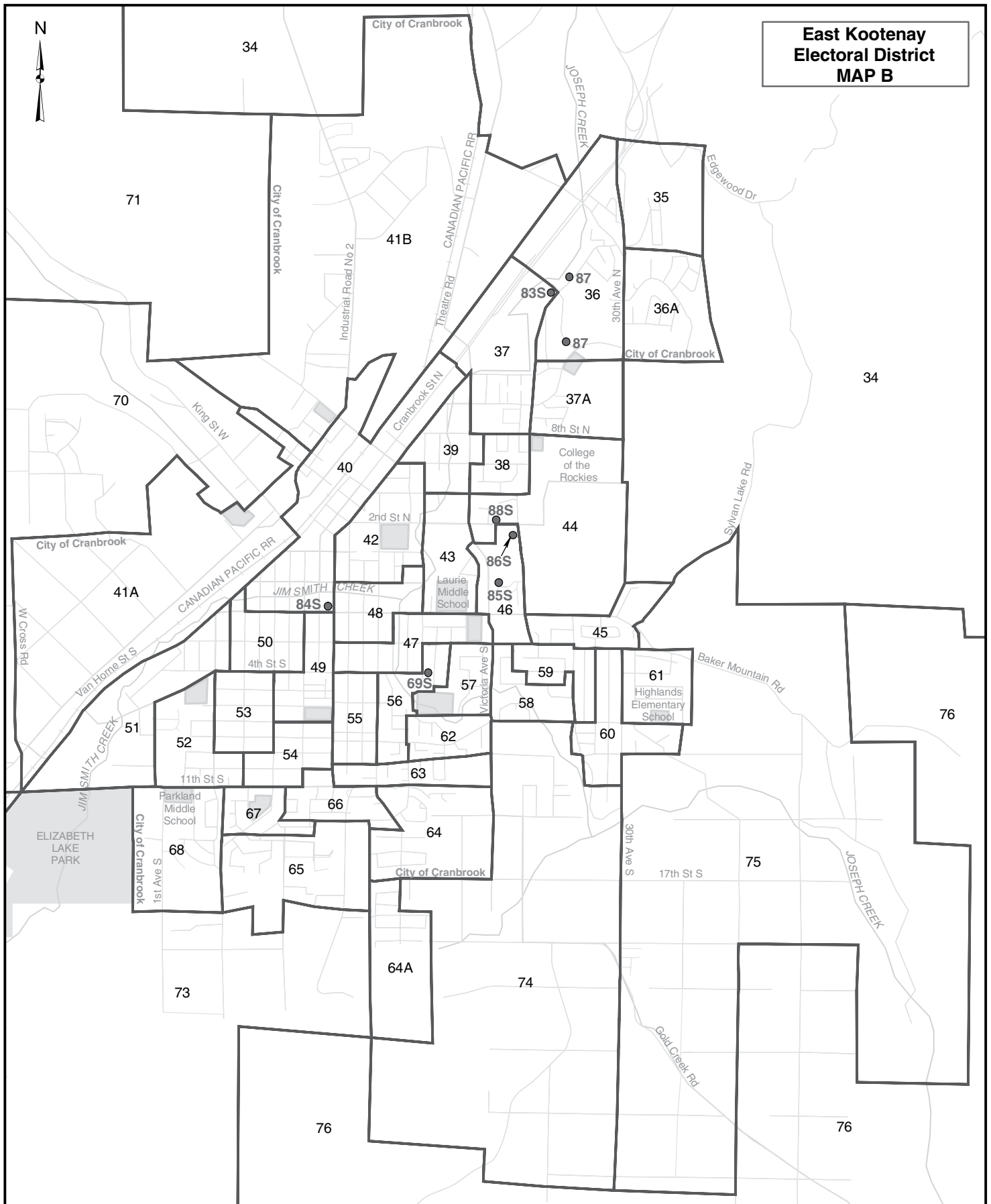
Registered Voters 34,458

Candidate Elected: Valerie Roddick (LIB)

*1 Voting Areas 3S, 92S and 95S combined

*2 Voting Areas 90S, 94S and 96S combined

*3 Voting Areas 91S and 93S combined



	BENNETT Bill LIB	GURBIN Luke GP	WALSH Erda NDP	Total Valid Votes	Rejected Ballots	Registered Voters
Advance Voting						
Cranbrook	950	95	885	1,930	11	
Elkford	86	20	147	253	1	
Fernie	141	29	235	405	5	
Sparwood	100	16	147	263	1	
General Voting Voting Area						
1	24	9	52	85	2	199
2	62	6	85	153	1	309
3A	18	4	49	71	0	192
3B	25	3	61	89	0	212
4	59	19	75	153	2	310
5	34	8	50	92	1	230
6	61	14	84	159	0	370
7	42	15	46	103	1	235
8	22	12	71	105	0	287
9A	56	6	52	114	2	305
9B	35	8	34	77	0	189
10	47	7	59	113	1	279
11	42	12	72	126	1	266
12	45	33	108	186	1	427
13	64	14	81	159	2	363
14	38	24	91	153	1	321
15	47	8	83	138	3	278
16	43	9	58	110	0	230
17	56	15	48	119	2	228
18A	52	7	26	85	0	162
18B	39	27	61	127	0	268
19	34	14	62	110	1	278
20	52	22	67	141	1	285
21	66	39	74	179	1	336
22	45	21	74	140	1	316
23	42	16	59	117	1	275
24	63	19	84	166	0	346
25A	64	17	50	131	1	249
25B	46	9	60	115	1	213
26	98	8	83	189	2	356

continued on next page

Voting Area (continued)	BENNETT Bill LIB	GURBIN Luke GP	WALSH Erda NDP	Total Valid Votes	Rejected Ballots	Registered Voters
27	71	9	57	137	1	262
28S	13	4	12	29	2	59
29	38	23	79	140	2	307
30	50	16	55	121	2	239
31	100	19	94	213	0	289
32	95	18	92	205	1	323
33	79	6	23	108	0	219
34	85	18	44	147	3	426
35	29	1	24	54	0	139
36	67	11	48	126	2	317
36A	106	14	79	199	1	384
37	44	9	57	110	3	404
37A	68	9	54	131	1	330
38	75	12	72	159	1	413
39	35	5	42	82	0	330
40	32	7	47	86	1	308
41A	52	9	32	93	2	264
41B	67	13	62	142	0	348
42	55	15	80	150	1	384
43	61	7	53	121	0	383
44	70	9	67	146	1	392
45	125	12	62	199	1	408
46	60	8	58	126	1	320
47	82	22	66	170	0	368
48	81	15	74	170	1	400
49	80	24	82	186	1	392
50	74	15	76	165	2	393
51	72	14	83	169	0	382
52	103	18	75	196	1	454
53	99	19	77	195	0	358
54	105	14	75	194	1	346
55	93	7	52	152	0	325
56	74	6	62	142	3	315
57	82	5	61	148	1	299
58	104	9	75	188	1	371
59	85	11	58	154	0	307
60	119	7	75	201	1	393
61	142	9	60	211	0	379
62	87	11	52	150	1	401
63	76	5	56	137	0	345

continued on next page

Voting Area (continued)	BENNETT Bill LIB	GURBIN Luke GP	WALSH Erda NDP	Total Valid Votes	Rejected Ballots	Registered Voters
64	154	7	60	221	0	408
64A	112	10	48	170	1	319
65	136	7	66	209	0	394
66	99	22	41	162	0	343
67	74	8	61	143	0	293
68	114	17	62	193	1	347
69S *1	-	-	-	-	-	58
70	151	16	69	236	0	458
71	148	17	83	248	0	502
72	117	21	80	218	1	458
73	129	25	60	214	0	365
74	114	14	57	185	1	379
75	107	13	79	199	2	413
76	134	10	61	205	2	414
77	51	14	91	156	0	228
78 *2	-	-	-	-	-	158
79	46	7	48	101	0	151
80	2	1	5	8	0	28
81 *2	79	19	54	152	0	244
82	0	0	0	0	0	0
83S *3	40	7	32	79	5	98
84S *3	-	-	-	-	-	17
85S *3	-	-	-	-	-	16
86S *3	-	-	-	-	-	30
87	58	4	26	88	3	208
88S *1	20	9	31	60	3	34
Sub Totals	7,618	1,298	6,939	15,855	105	28,153
S. 98 Special	27	3	40	70	0	
S. 99 Absentee - in ED	262	60	211	533	1	
S. 100 Absentee - out of ED	37	12	35	84	1	
S. 101 Absentee - Advance	6	3	13	22	0	
S. 104 Voting in DEO office	91	12	72	175	4	
S. 106 Voting by mail	19	1	29	49	0	
Grand Totals	8,060	1,389	7,339	16,788	111	28,153
% of Valid Votes	48.01%	8.27%	43.72%			

continued on next page

Summary:

Valid Votes - General & Advance	15,855	94.44%	Total Valid Votes
S. 98 Special	70	0.43%	Total Valid Votes
S. 99 Absentee - in ED	533	3.17%	Total Valid Votes
S. 100 Absentee - out of ED	84	0.50%	Total Valid Votes
S. 101 Absentee - Advance	22	0.13%	Total Valid Votes
S. 104 Voting in DEO office	175	1.04%	Total Valid Votes
S. 106 Voting by mail	49	0.29%	Total Valid Votes

Total Valid Votes 16,788

Rejected Ballots	111	0.66%	Ballots Cast
Registered Voters Who Voted	16,899	60.03%	Registered Voters

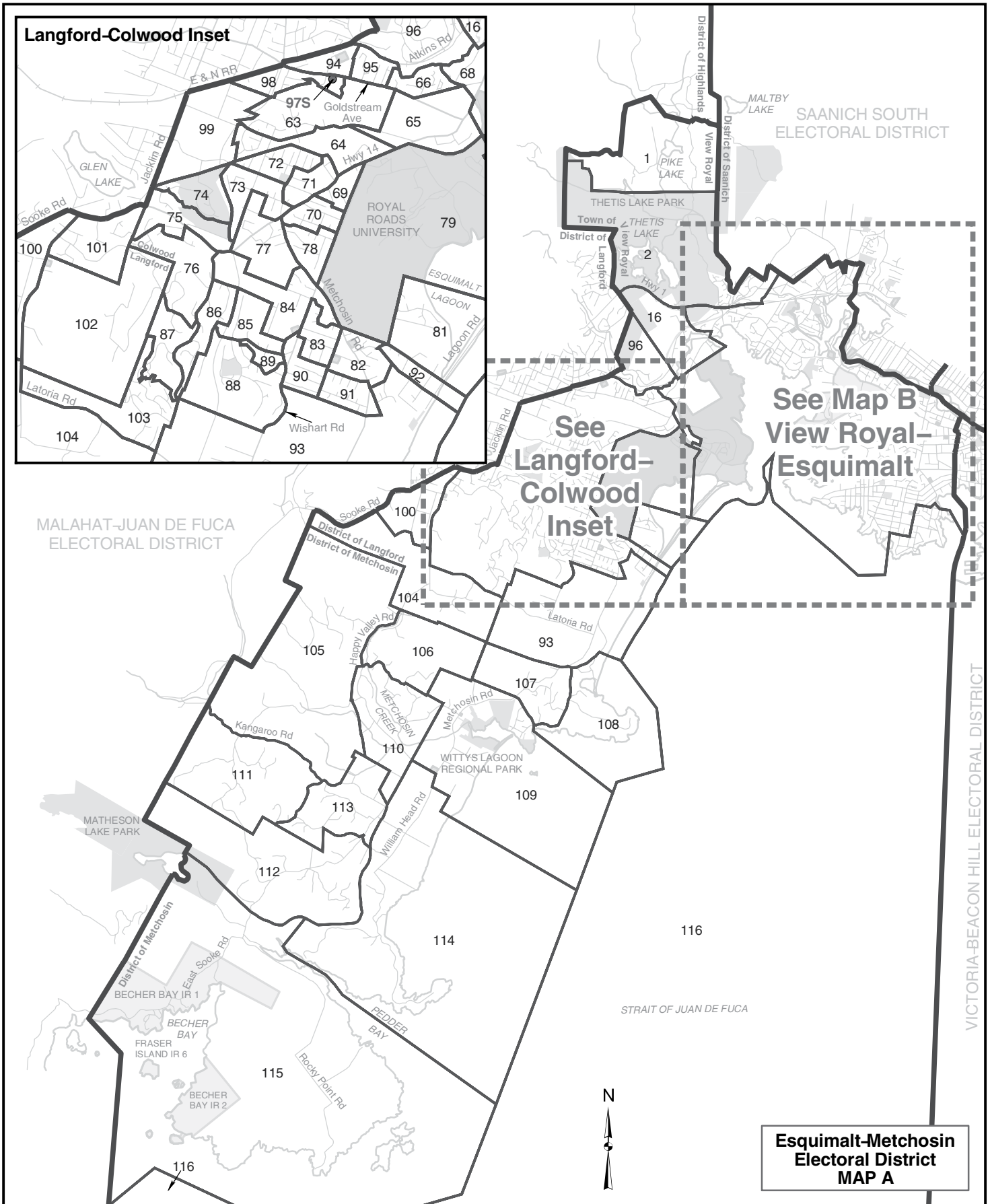
Registered Voters 28,153

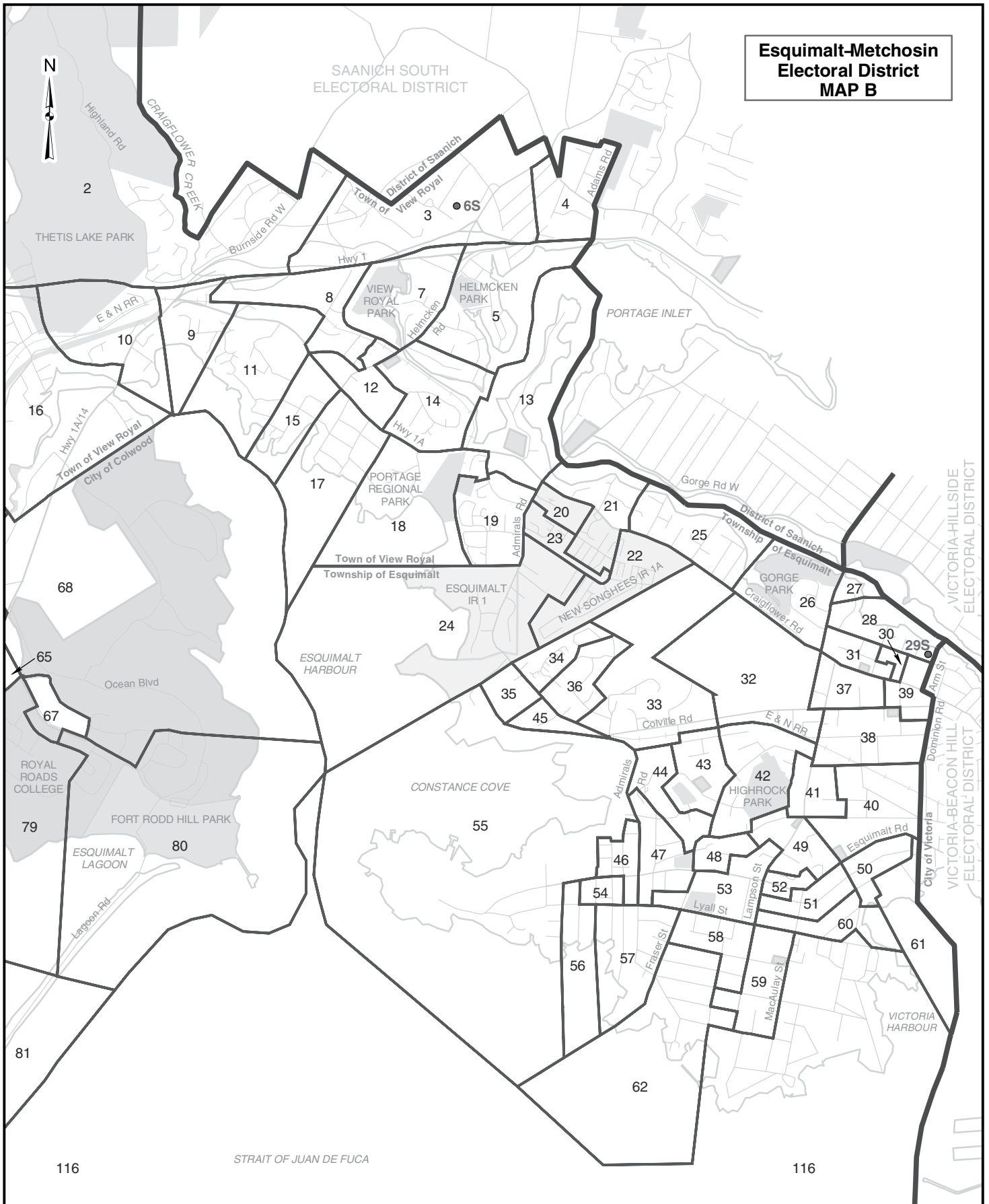
Candidate Elected: Bill Bennett (LIB)

*1 Voting Areas 69S and 88S combined

*2 Voting Areas 78 and 81 combined

*3 Voting Areas 83S, 84S, 85S and 86S combined





	KARAGIANIS Maurine NDP	RODGER Graeme DRBC	STERK Jane GP	WOODS Tom LIB	Total Valid Votes	Rejected Ballots	Registered Voters
Advance Voting							
Esquimalt Recreation Centre	1,047	26	156	645	1,874	2	
Juan de Fuca Recreation Centre	869	26	157	765	1,817	5	
General Voting Voting Area							
1 *1	-	-	-	-	-	-	30
2	220	4	35	169	428	2	765
3	123	1	25	103	252	4	484
4	67	1	4	52	124	0	248
5	102	2	33	82	219	2	372
6S	0	0	0	0	0	0	0
7	100	4	28	70	202	2	405
8 *1	83	1	16	64	164	1	308
9	34	0	6	48	88	0	161
10	79	5	11	71	166	0	329
11	95	4	18	102	219	0	437
12	88	1	10	78	177	0	323
13	135	5	13	73	226	0	406
14	136	6	19	80	241	0	408
15	64	0	17	52	133	0	213
16	74	6	37	98	215	0	311
17	71	0	9	58	138	0	213
18	64	1	21	52	138	0	222
19	169	13	32	146	360	1	563
20	96	2	14	18	130	2	333
21	120	3	14	76	213	1	378
22	190	5	24	50	269	2	497
23	60	1	6	22	89	0	189
24	93	3	3	45	144	0	264
25	122	0	22	92	236	1	461
26	61	2	8	34	105	1	244
27	35	2	6	35	78	0	184
28	82	1	17	60	160	1	339
29S	23	4	1	14	42	6	68
30	43	0	6	29	78	0	189
31	47	2	16	23	88	0	254
32	62	0	17	56	135	2	275
33	43	5	11	26	85	0	181
34	49	1	11	63	124	0	260
35	36	1	7	60	104	0	206

continued on next page

Voting Area (continued)	KARAGIANIS Maurine NDP	RODGER Graeme DRBC	STERK Jane GP	WOODS Tom LIB	Total Valid Votes	Rejected Ballots	Registered Voters
36	63	0	15	61	139	0	264
37	85	4	18	41	148	2	389
38	84	4	24	55	167	0	479
39	113	2	17	50	182	1	453
40	60	4	18	38	120	0	371
41	105	3	14	43	165	0	397
42	124	1	19	85	229	0	382
43	62	0	19	47	128	0	208
44	82	2	14	55	153	1	288
45	49	0	4	23	76	0	177
46	109	5	27	36	177	0	450
47	70	4	32	48	154	0	352
48	62	1	14	59	136	1	354
49	104	2	22	62	190	0	419
50	115	1	43	47	206	0	456
51	113	1	19	66	199	0	401
52	68	0	16	45	129	1	322
53	89	3	19	76	187	0	376
54	55	2	16	36	109	0	258
55	41	3	9	46	99	0	253
56	49	0	6	40	95	0	188
57	131	5	19	95	250	0	454
58	102	2	28	84	216	4	377
59	102	2	21	70	195	2	383
60	114	2	38	62	216	2	379
61	78	0	13	40	131	0	324
62	113	3	29	126	271	1	416
63	122	3	22	113	260	1	360
64	130	4	36	89	259	2	432
65	71	5	17	37	130	0	301
66	63	2	23	45	133	0	255
67	58	2	10	31	101	0	256
68	10	1	11	34	56	0	232
69	40	0	4	36	80	0	128
70	122	4	15	89	230	0	344
71	96	3	12	75	186	0	290
72	125	3	21	74	223	0	369
73	125	7	21	74	227	0	396
74	124	5	9	88	226	0	378
75	81	7	18	92	198	1	401

continued on next page

Voting Area (continued)	KARAGIANIS Maurine NDP	RODGER Graeme DRBC	STERK Jane GP	WOODS Tom LIB	Total Valid Votes	Rejected Ballots	Registered Voters
76	120	8	22	76	226	0	402
77	140	6	41	92	279	0	469
78	112	7	28	86	233	1	372
79	12	5	7	40	64	0	296
80	26	5	12	25	68	0	267
81	73	0	19	65	157	1	242
82	88	1	22	112	223	0	349
83	105	3	21	100	229	0	345
84	106	5	20	69	200	0	381
85	75	3	12	72	162	1	309
86	79	5	14	101	199	0	342
87	63	4	14	66	147	0	225
88	141	4	36	158	339	4	638
89	32	2	12	27	73	0	162
90	129	2	20	73	224	2	345
91	121	7	23	91	242	1	348
92	52	1	10	49	112	0	178
93	158	5	33	194	390	2	616
94	55	1	9	46	111	0	254
95	79	2	12	30	123	1	198
96	183	5	41	198	427	2	774
97S	24	4	7	17	52	0	66
98	55	4	11	48	118	0	255
99	41	1	5	42	89	0	157
100	122	6	41	84	253	0	398
101	99	10	30	76	215	1	394
102	75	4	26	49	154	1	255
103	96	6	23	112	237	1	458
104	109	2	10	87	208	2	315
105	112	7	26	82	227	1	364
106	63	1	21	82	167	0	289
107	95	3	24	95	217	0	330
108	54	0	14	33	101	0	190
109	123	3	24	137	287	1	436
110	125	4	41	130	300	1	433
111	83	5	24	64	176	3	262
112	111	4	39	93	247	0	351
113	111	1	35	99	246	0	367
114	85	2	39	116	242	0	380
115	62	2	23	26	113	0	177
116	54	2	16	60	132	0	378
Sub Totals	11,939	392	2,489	9,226	24,046	80	37,999

continued on next page

	KARAGIANIS Maurine NDP	RODGER Graeme DRBC	STERK Jane GP	WOODS Tom LIB	Total Valid Votes	Rejected Ballots	Registered Voters
S. 98 Special	38	1	9	22	70	5	
S. 99 Absentee - in ED	279	8	93	182	562	7	
S. 100 Absentee - out of ED	106	5	49	69	229	36	
S. 101 Absentee - Advance	17	0	4	15	36	0	
S. 104 Voting in DEO office	113	2	16	88	219	3	
S. 106 Voting by mail	53	1	12	48	114	9	
Grand Totals	12,545	409	2,672	9,650	25,276	140	37,999
% of Valid Votes	49.63%	1.62%	10.57%	38.18%			

Summary:

Valid Votes - General & Advance	24,046	95.13%	Total Valid Votes
S. 98 Special	70	0.28%	Total Valid Votes
S. 99 Absentee - in ED	562	2.22%	Total Valid Votes
S. 100 Absentee - out of ED	229	0.91%	Total Valid Votes
S. 101 Absentee - Advance	36	0.14%	Total Valid Votes
S. 104 Voting in DEO office	219	0.87%	Total Valid Votes
S. 106 Voting by mail	114	0.45%	Total Valid Votes

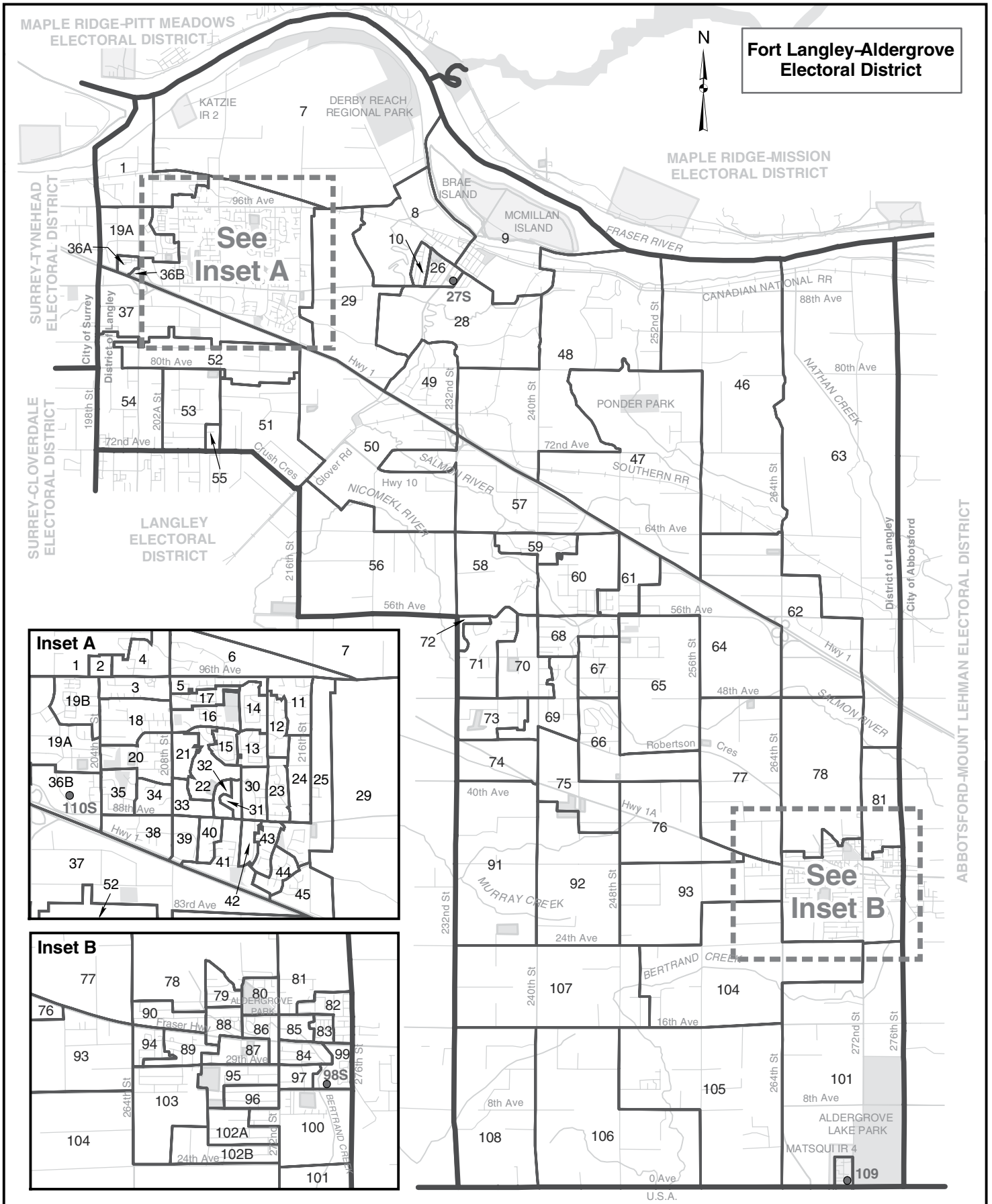
Total Valid Votes 25,276

Rejected Ballots	140	0.55%	Ballots Cast
Registered Voters Who Voted	25,416	66.89%	Registered Voters

Registered Voters 37,999

Candidate Elected: Maurine Karagianis (NDP)

*1 Voting Areas 1 and 8 combined



	COLEMAN Rich LIB	DAVIS Stephen Christopher PLAT	DYSON Shane NDP	EMERY Marc Scott BCM	WELLING Andrea Meagan GP	Total Valid Votes	Rejected Ballots	Registered Voters
Advance Voting								
Otter Elementary School	455	8	202	13	65	743	2	
Walnut Grove Community Centre	902	8	451	13	111	1,485	2	
General Voting Voting Area								
1	94	1	71	0	5	171	0	319
2	146	2	68	0	8	224	0	369
3	91	2	59	3	10	165	0	346
4	182	1	83	2	40	308	1	531
5	80	1	59	4	25	169	1	277
6	102	0	26	0	9	137	0	278
7	113	1	60	6	26	206	1	406
8	122	0	69	5	41	237	0	411
9	109	0	89	4	39	241	0	393
10	128	5	80	1	45	259	0	397
11	165	2	76	3	21	267	2	456
12	118	2	83	5	27	235	0	406
13	131	3	86	2	23	245	1	394
14	117	0	85	3	31	236	0	403
15	133	2	56	3	21	215	0	335
16	146	1	67	2	20	236	0	360
17	99	4	67	3	16	189	0	274
18	195	1	64	3	22	285	0	509
19A	181	2	68	1	13	265	1	452
19B	180	2	59	3	33	277	0	526
20	297	3	99	2	33	434	1	690
21	118	0	48	0	13	179	0	357
22	112	3	84	1	14	214	0	372
23	139	2	80	6	24	251	0	463
24	189	2	62	2	23	278	0	476
25	344	1	109	3	36	493	2	825
26	125	2	94	3	58	282	3	408
27S *1	-	-	-	-	-	-	-	11
28	108	0	46	1	26	181	0	284
29	102	0	42	2	6	152	0	271
30	146	2	72	1	20	241	0	377
31	104	1	42	1	9	157	0	313
32	76	0	53	2	16	147	0	316
33	95	0	58	1	18	172	1	379
34	153	1	64	2	23	243	1	447

continued on next page

Voting Area (continued)	COLEMAN Rich LIB	DAVIS Stephen Christopher PLAT	DYSON Shane NDP	EMERY Marc Scott BCM	WELLING Andrea Meagan GP	Total Valid Votes	Rejected Ballots	Registered Voters
35	121	1	58	2	15	197	0	347
36A	56	2	39	0	7	104	0	237
36B	63	0	39	1	10	113	0	220
37	103	1	38	2	14	158	0	341
38	185	0	64	4	27	280	0	493
39	152	3	67	0	22	244	2	468
40	123	1	52	2	9	187	3	351
41	209	1	65	2	16	293	1	512
42	146	0	78	0	18	242	0	358
43	166	0	43	1	14	224	0	359
44	189	0	52	3	18	262	1	444
45	116	1	43	1	7	168	1	317
46	136	2	68	2	43	251	0	455
47	143	0	56	3	26	228	1	383
48	127	0	35	3	19	184	1	294
49	145	2	33	1	18	199	1	348
50	113	0	25	2	15	155	0	329
51	139	1	41	3	19	203	2	329
52	111	1	54	4	14	184	0	349
53	156	0	47	3	16	222	3	385
54 *2	162	3	58	4	18	245	2	394
55 *2	-	-	-	-	-	-	-	34
56	128	0	45	3	19	195	0	371
57	126	2	75	1	20	224	0	417
58	84	1	47	1	10	143	0	237
59	71	0	40	4	15	130	0	217
60	176	4	79	10	34	303	4	451
61	166	3	56	5	24	254	1	378
62	134	1	69	5	26	235	3	399
63	191	3	64	9	29	296	2	469
64	132	1	58	4	18	213	0	367
65	138	0	69	5	18	230	3	420
66	131	9	87	5	30	262	3	423
67	130	2	61	4	21	218	0	336
68	161	1	81	4	24	271	1	409
69	107	2	49	1	19	178	1	267
70	105	6	57	6	15	189	0	296
71	124	3	55	2	26	210	2	374
72	39	0	10	0	6	55	3	94
73	94	0	59	5	26	184	0	314

continued on next page

Voting Area (continued)	COLEMAN Rich LIB	DAVIS Stephen Christopher PLAT	DYSON Shane NDP	EMERY Marc Scott BCM	WELLING Andrea Meagan GP	Total Valid Votes	Rejected Ballots	Registered Voters
74	57	2	28	0	11	98	0	207
75	91	1	62	4	29	187	1	370
76	75	1	35	5	10	126	0	215
77	76	1	26	2	13	118	2	244
78	91	4	64	6	18	183	0	387
79	97	1	70	4	19	191	1	329
80	52	0	46	2	15	115	0	229
81	100	0	56	3	17	176	0	327
82	132	0	64	2	33	231	0	453
83	33	1	55	0	8	97	0	214
84	89	2	53	1	12	157	0	290
85	73	0	50	3	17	143	2	266
86	79	4	73	6	16	178	0	351
87	83	1	59	7	18	168	0	344
88	76	0	60	6	18	160	1	326
89	127	2	69	11	24	233	0	388
90	74	0	83	4	19	180	2	389
91	155	1	69	3	29	257	0	415
92	121	2	52	2	17	194	2	371
93	86	2	51	2	11	152	0	342
94	84	1	63	4	24	176	0	336
95	86	7	70	3	23	189	1	311
96	99	2	61	5	17	184	0	359
97	39	1	72	2	8	122	0	233
98S *1	-	-	-	-	-	-	-	31
99	83	1	88	6	32	210	1	390
100	144	1	78	4	32	259	2	445
101	140	0	40	3	14	197	0	383
102A	154	2	65	3	23	247	0	427
102B	137	0	49	2	13	201	0	328
103	132	1	65	8	21	227	0	406
104	125	2	51	3	20	201	0	377
105	162	3	77	3	27	272	4	464
106	122	1	60	3	13	199	1	335
107	132	2	34	5	19	192	3	381
108	125	1	56	5	28	215	2	354
109	132	0	127	1	17	277	4	406
110S *1	103	7	58	0	14	182	1	230
Sub Totals	14,961	179	7,336	356	2,414	25,246	90	40,470

continued on next page

	COLEMAN Rich LIB	DAVIS Stephen Christopher PLAT	DYSON Shane NDP	EMERY Marc Scott BCM	WELLING Andrea Meagan GP	Total Valid Votes	Rejected Ballots	Registered Voters
S. 98 Special	13	1	14	0	4	32	10	
S. 99 Absentee - in ED	270	1	138	13	77	499	29	
S. 100 Absentee - out of ED	86	1	42	4	21	154	57	
S. 101 Absentee - Advance	19	0	10	1	0	30	2	
S. 104 Voting in DEO office	83	0	41	0	10	134	5	
S. 106 Voting by mail	22	1	16	0	3	42	1	
Grand Totals	15,454	183	7,597	374	2,529	26,137	194	40,470
% of Valid Votes	59.13%	0.70%	29.07%	1.42%	9.68%			

Summary:

Valid Votes - General & Advance	25,246	96.59%	Total Valid Votes
S. 98 Special	32	0.12%	Total Valid Votes
S. 99 Absentee - in ED	499	1.91%	Total Valid Votes
S. 100 Absentee - out of ED	154	0.59%	Total Valid Votes
S. 101 Absentee - Advance	30	0.12%	Total Valid Votes
S. 104 Voting in DEO office	134	0.51%	Total Valid Votes
S. 106 Voting by mail	42	0.16%	Total Valid Votes

Total Valid Votes 26,137

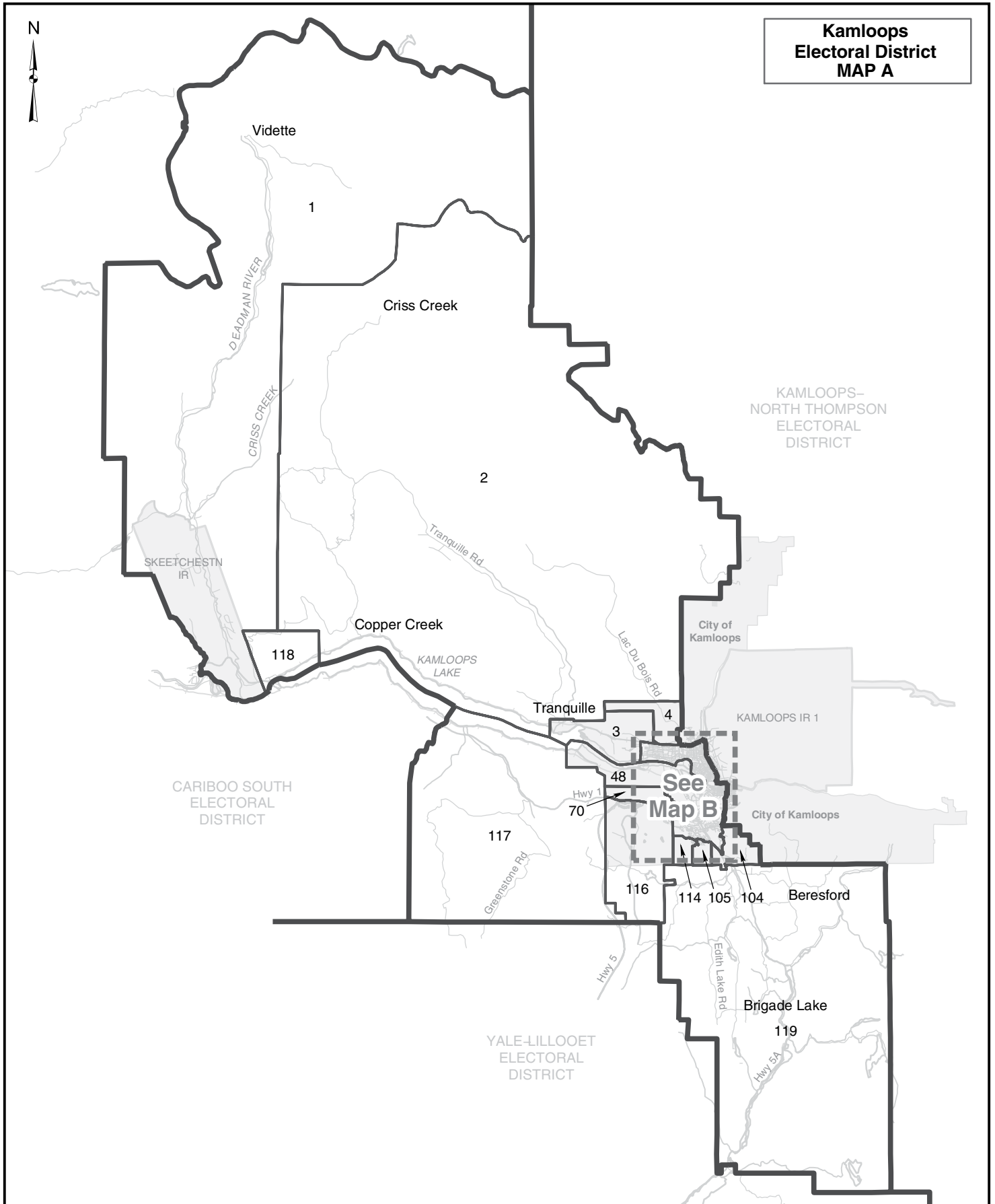
Rejected Ballots 194 0.74% Ballots Cast
Registered Voters Who Voted 26,331 65.06% Registered Voters

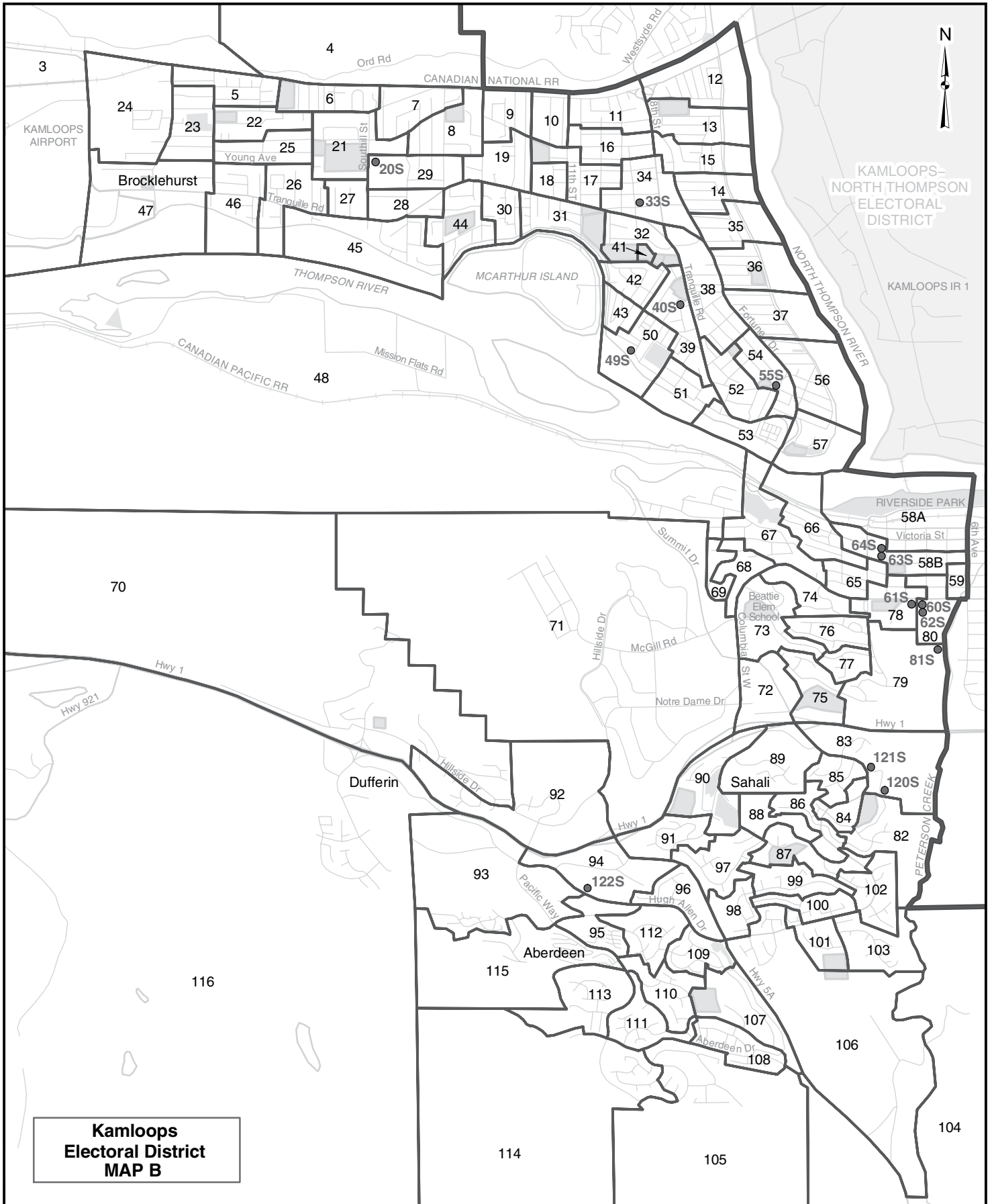
Registered Voters 40,470

Candidate Elected: Rich Coleman (LIB)

*1 Voting Areas 27S, 98S and 110S combined

*2 Voting Areas 54 and 55 combined





	BOJARSKI Terry Frank CP	BROWN Doug NDP	RICHMOND Claude Harry LIB	STEWART Frank GP	Total Valid Votes	Rejected Ballots	Registered Voters
Advance Voting							
District Electoral Office	60	844	1,080	110	2,094	5	
General Voting Voting Area							
1	2	94	13	6	115	4	178
2	1	15	23	4	43	0	74
3	10	75	83	6	174	3	305
4	4	90	53	11	158	1	319
5	4	90	90	8	192	0	344
6	8	90	85	12	195	0	366
7	7	99	87	18	211	1	418
8	10	91	69	10	180	2	344
9	11	95	94	14	214	0	415
10	8	131	128	8	275	1	457
11	10	100	75	17	202	1	395
12	7	98	55	18	178	0	345
13	12	83	72	15	182	1	395
14	5	91	68	14	178	1	324
15	5	95	75	22	197	0	323
16	3	104	44	10	161	1	327
17	6	80	49	16	151	3	331
18	6	98	47	7	158	0	325
19	5	134	81	6	226	3	421
20S	5	32	14	8	59	0	110
21	11	98	96	12	217	1	370
22	5	114	101	16	236	2	390
23	11	92	114	6	223	0	364
24	8	103	101	16	228	1	420
25	6	111	75	4	196	0	354
26	6	134	107	16	263	2	420
27	9	76	58	5	148	0	344
28	5	71	36	13	125	0	359
29	8	68	62	22	160	3	397
30	10	82	48	14	154	0	368
31	6	83	71	13	173	1	323
32	10	85	52	12	159	0	353
33S	8	23	16	0	47	1	77
34	4	76	56	15	151	0	361
35	9	88	45	21	163	0	373

continued on next page

Voting Area (continued)	BOJARSKI Terry Frank CP	BROWN Doug NDP	RICHMOND Claude Harry LIB	STEWART Frank GP	Total Valid Votes	Rejected Ballots	Registered Voters
36	6	63	45	11	125	4	309
37	9	104	63	13	189	0	353
38	10	97	84	19	210	1	386
39	10	58	48	9	125	0	294
40S	1	15	8	5	29	0	39
41	7	62	53	6	128	1	187
42	13	75	55	17	160	2	331
43	7	50	29	19	105	2	282
44	10	89	88	12	199	4	398
45	6	93	85	11	195	0	335
46	11	80	76	12	179	0	324
47	11	100	102	18	231	0	427
48	2	67	129	15	213	3	454
49S	2	11	17	2	32	0	36
50	10	68	39	7	124	3	308
51	6	70	55	18	149	0	334
52	8	58	41	22	129	0	313
53	6	84	56	11	157	0	275
54	10	78	55	23	166	0	326
55S *1	-	-	-	-	-	-	76
56	6	88	58	29	181	1	399
57	3	57	35	9	104	0	265
58A	6	48	79	8	141	1	239
58B	3	36	40	10	89	0	237
59	5	51	54	11	121	0	274
60S *1	1	23	17	2	43	1	48
61S	7	37	41	3	88	1	126
62S *2	-	-	-	-	-	-	6
63S	2	26	14	2	44	0	82
64S *2	1	18	16	3	38	0	62
65	3	52	66	16	137	1	293
66	2	64	43	13	122	0	273
67	3	70	81	22	176	1	335
68	6	59	64	10	139	0	273
69	1	53	48	21	123	1	287
70	10	108	222	18	358	1	528
71	1	17	16	7	41	0	140
72	4	48	37	10	99	0	272
73	2	72	74	25	173	0	298
74	4	73	135	31	243	0	549

continued on next page

Voting Area (continued)	BOJARSKI Terry Frank CP	BROWN Doug NDP	RICHMOND Claude Harry LIB	STEWART Frank GP	Total Valid Votes	Rejected Ballots	Registered Voters
75	5	85	61	11	162	3	321
76	3	88	95	14	200	0	314
77	5	81	77	18	181	0	304
78	8	61	46	14	129	2	335
79	2	53	116	12	183	1	300
80	2	66	73	12	153	0	313
81S	3	22	15	4	44	0	89
82	8	70	123	15	216	0	390
83	0	36	41	5	82	0	132
84	5	71	62	23	161	1	372
85	4	81	85	19	189	3	343
86	9	59	53	10	131	0	298
87	0	70	104	21	195	2	409
88	6	58	115	9	188	0	342
89	10	102	155	17	284	0	531
90	9	81	131	10	231	0	401
91	5	78	103	13	199	1	348
92	5	83	133	16	237	0	397
93	10	99	95	21	225	2	465
94	2	64	112	9	187	0	392
95	5	67	108	17	197	2	406
96	1	65	117	3	186	1	307
97	5	79	143	16	243	0	407
98	10	76	95	11	192	0	322
99	4	55	147	18	224	0	342
100	4	75	141	22	242	0	396
101	8	79	88	13	188	1	316
102	4	67	123	18	212	2	329
103	4	66	169	7	246	0	366
104	1	18	54	2	75	0	101
105	9	90	172	15	286	0	489
106	9	96	141	15	261	0	421
107	4	73	129	6	212	1	324
108	8	104	162	24	298	0	532
109	6	65	114	18	203	0	338
110	12	58	116	19	205	1	318
111	7	66	156	7	236	0	370
112	5	74	150	21	250	0	382
113	2	63	132	4	201	1	323
114	1	59	190	14	264	1	417

continued on next page

Voting Area (continued)	BOJARSKI Terry Frank CP	BROWN Doug NDP	RICHMOND Claude Harry LIB	STEWART Frank GP	Total Valid Votes	Rejected Ballots	Registered Voters
115	4	65	188	7	264	1	426
116	8	118	188	24	338	1	637
117	9	61	100	12	182	1	291
118	0	0	0	0	0	0	0
119	2	60	148	13	223	0	369
120S	6	41	67	6	120	3	154
121S	0	0	0	0	0	0	0
122S	4	15	28	2	49	0	148
Sub Totals	763	9,418	10,852	1,632	22,665	97	38,589
S. 98 Special	1	3	3	0	7	1	
S. 99 Absentee - in ED	15	203	168	47	433	3	
S. 100 Absentee - out of ED	4	85	79	22	190	57	
S. 101 Absentee - Advance	2	34	26	7	69	14	
S. 104 Voting in DEO office	10	119	124	11	264	11	
S. 106 Voting by mail	2	24	9	4	39	1	
Grand Totals	797	9,886	11,261	1,723	23,667	184	38,589
% of Valid Votes	3.37%	41.77%	47.58%	7.28%			

Summary:

Valid Votes - General & Advance	22,665	95.77%	Total Valid Votes
S. 98 Special	7	0.03%	Total Valid Votes
S. 99 Absentee - in ED	433	1.83%	Total Valid Votes
S. 100 Absentee - out of ED	190	0.80%	Total Valid Votes
S. 101 Absentee - Advance	69	0.29%	Total Valid Votes
S. 104 Voting in DEO office	264	1.12%	Total Valid Votes
S. 106 Voting by mail	39	0.16%	Total Valid Votes

Total Valid Votes 23,667

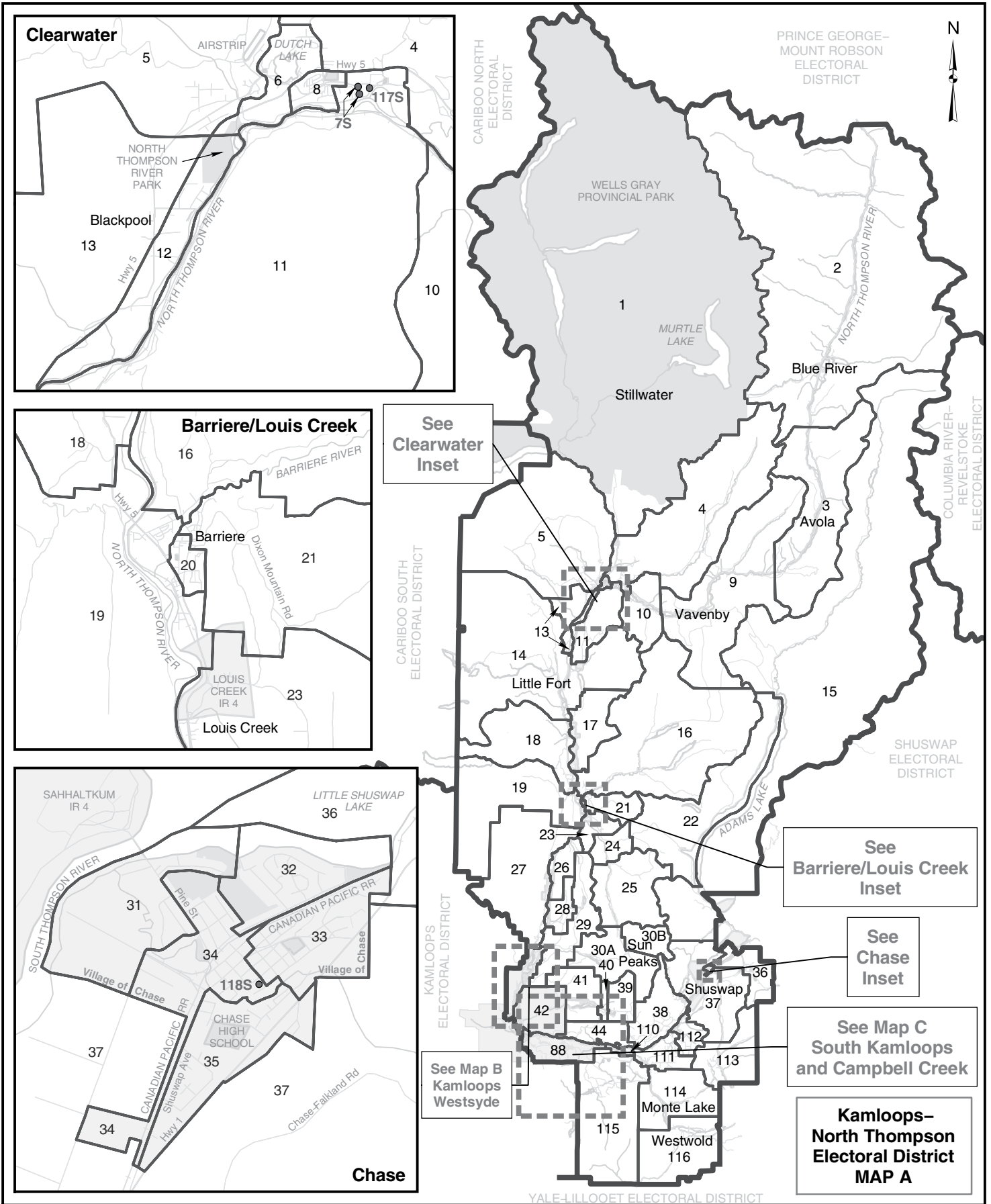
Rejected Ballots 184 0.78% Ballots Cast
Registered Voters Who Voted 23,851 61.81% Registered Voters

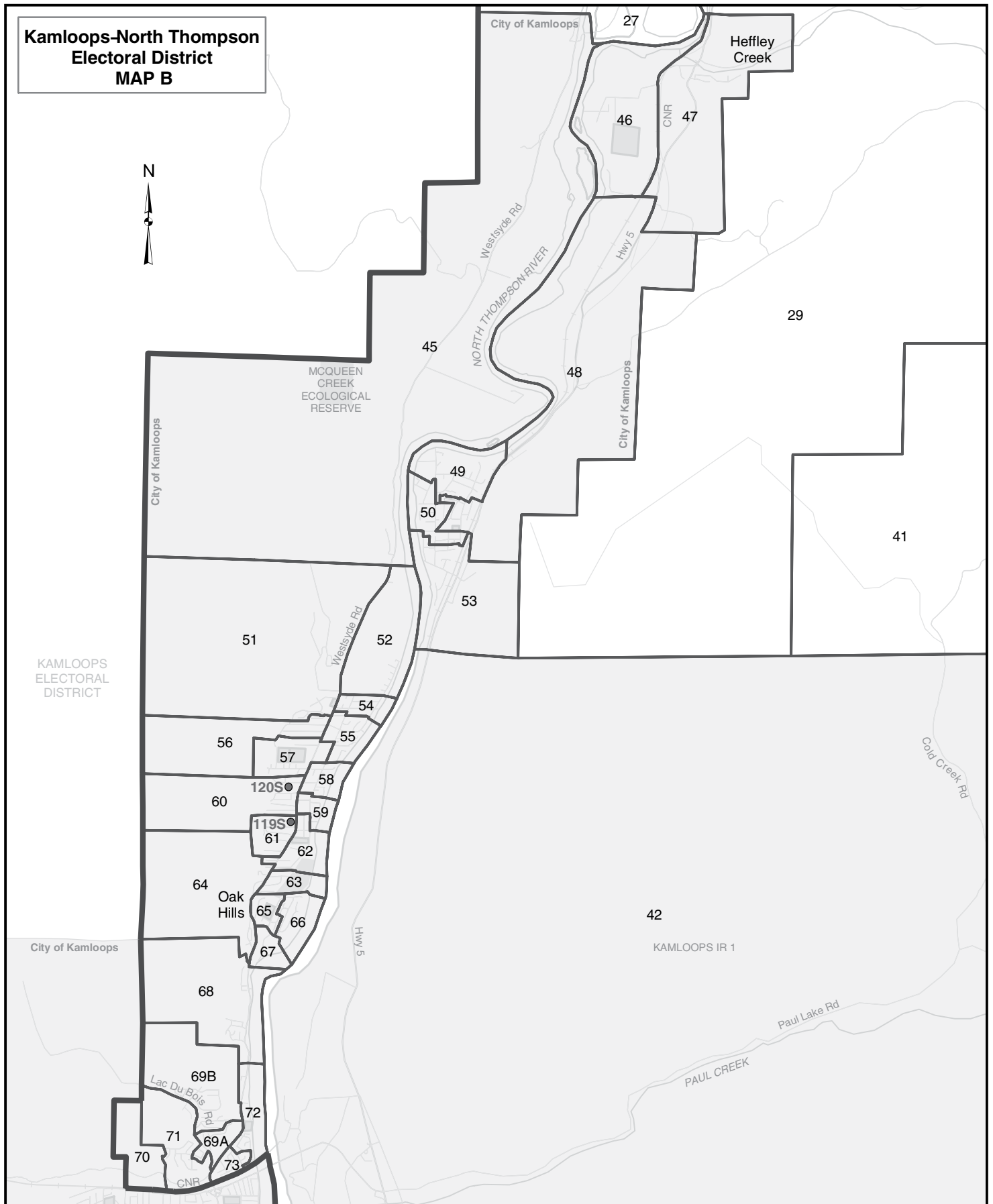
Registered Voters 38,589

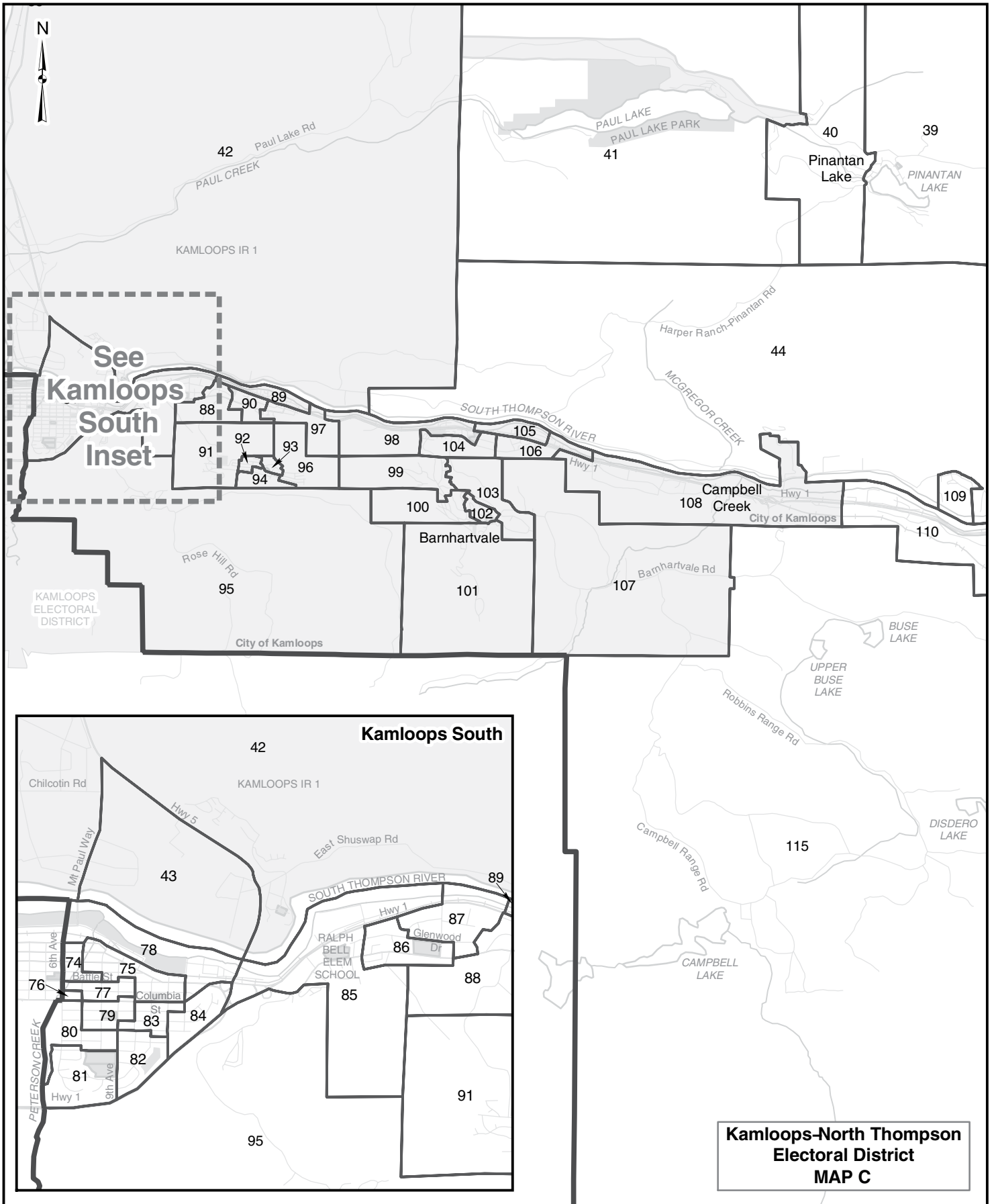
Candidate Elected: Claude Harry Richmond (LIB)

*1 Voting Areas 55S and 60S combined

*2 Voting Areas 62S and 64S combined







	ALTENHOFEN R.H. (Bob) CP	FRASER Grant GP	HANSON Mike NDP	KRUEGER Kevin LIB	TODD Keenan BCM	Total Valid Votes	Rejected Ballots	Registered Voters
Advance Voting								
Barriere	5	9	129	89	1	233	2	
Chase	23	24	124	171	2	344	1	
Clearwater	11	19	156	128	4	318	1	
Kamloops	45	72	710	750	7	1,584	3	
General Voting Voting Area								
1	0	7	13	20	3	43	0	71
2	10	11	35	36	1	93	1	161
3	1	4	24	3	0	32	0	46
4	5	15	66	72	3	161	0	326
5	12	17	79	77	3	188	1	399
6	7	11	92	114	5	229	1	376
7S *1	-	-	-	-	-	-	-	12
8	5	8	61	66	5	145	0	310
9	9	17	92	93	4	215	0	317
10	6	9	41	72	1	129	0	199
11	6	15	49	45	6	121	0	226
12	2	12	52	53	0	119	0	245
13	3	4	37	36	4	84	1	175
14	9	7	45	56	3	120	0	180
15	4	2	10	24	2	42	0	77
16	4	19	83	102	8	216	2	363
17	1	8	68	18	0	95	0	121
18	3	6	32	36	1	78	0	117
19	9	20	108	136	4	277	0	416
20	9	10	93	108	1	221	0	364
21	4	17	60	92	2	175	0	306
22	2	0	9	53	1	65	0	87
23 *2	1	6	53	45	1	106	0	201
24 *2	-	-	-	-	-	-	-	25
25 *2	-	-	-	-	-	-	-	23
26	4	7	49	71	2	133	0	196
27	3	4	30	34	1	72	0	139
28	4	3	18	42	0	67	0	89
29	3	5	28	48	2	86	0	139
30A	1	12	40	78	1	132	0	208

continued on next page

Voting Area (continued)	ALTENHOFEN R.H. (Bob) CP	FRASER Grant GP	HANSON Mike NDP	KRUEGER Kevin LIB	TODD Keenan BCM	Total Valid Votes	Rejected Ballots	Registered Voters
30B	3	23	12	122	2	162	0	272
31	8	11	84	97	4	204	1	344
32	9	11	65	111	3	199	1	343
33	9	17	73	78	1	178	1	356
34	10	14	68	92	3	187	0	375
35	22	14	85	123	2	246	1	456
36	1	17	18	26	0	62	0	88
37	16	22	90	87	10	225	0	370
38	17	12	61	89	6	185	3	313
39	5	15	73	49	0	142	0	251
40	1	15	69	52	2	139	1	198
41	4	18	64	83	1	170	0	317
42	6	24	149	134	6	319	4	696
43	13	16	84	51	2	166	0	373
44	10	10	55	145	3	223	1	367
45	4	12	80	103	4	203	0	343
46	3	13	46	54	5	121	0	191
47	0	11	51	53	5	120	0	179
48	7	6	80	79	0	172	1	299
49	9	18	120	111	3	261	0	413
50	9	13	115	115	0	252	0	453
51	5	16	99	106	0	226	2	382
52	6	9	90	137	1	243	0	393
53	7	21	114	136	4	282	0	432
54	10	11	91	81	0	193	0	324
55	4	16	117	121	6	264	0	420
56	4	9	126	90	1	230	0	386
57	14	17	145	100	3	279	1	472
58	2	15	43	88	3	151	0	251
59	1	12	45	65	1	124	0	206
60	3	14	94	87	2	200	0	369
61	4	21	122	83	4	234	0	389
62	1	9	96	122	1	229	2	371
63	2	4	45	44	1	96	0	179
64	6	10	63	68	0	147	0	282
65	10	15	59	69	4	157	0	341
66	3	13	99	85	6	206	1	337
67	11	10	100	55	3	179	0	348
68	3	16	77	115	2	213	0	374
69A	3	9	114	92	1	219	0	381

continued on next page

Voting Area (continued)	ALTENHOFEN R.H. (Bob) CP	FRASER Grant GP	HANSON Mike NDP	KRUEGER Kevin LIB	TODD Keenan BCM	Total Valid Votes	Rejected Ballots	Registered Voters
69B	7	14	103	147	2	273	0	507
70	2	7	60	45	2	116	0	235
71	8	7	112	123	4	254	0	447
72	11	18	92	115	3	239	2	417
73	4	12	93	92	4	205	1	373
74	4	16	73	74	3	170	0	370
75 *3	7	25	70	52	3	157	1	337
76 *3	-	-	-	-	-	-	-	53
77	4	34	80	51	2	171	0	342
78	4	14	55	76	0	149	0	288
79	6	27	92	67	2	194	1	346
80	4	16	113	72	1	206	0	364
81	4	15	104	87	2	212	1	330
82	5	22	95	91	3	216	3	361
83	2	21	108	83	2	216	1	370
84	1	12	108	92	1	214	2	344
85	7	18	78	110	2	215	1	362
86	6	15	63	97	0	181	0	313
87	6	16	67	98	1	188	2	331
88	5	16	91	108	1	221	0	395
89	5	12	42	100	2	161	0	262
90	11	9	97	82	2	201	1	346
91	4	17	82	209	3	315	1	510
92	2	20	88	148	1	259	0	414
93	5	11	53	98	0	167	1	267
94	3	10	58	68	1	140	0	231
95	9	23	80	149	2	263	2	469
96	6	11	93	132	5	247	1	388
97	7	7	72	115	4	205	0	333
98	7	12	76	128	3	226	2	389
99	4	20	91	117	6	238	1	447
100	6	19	99	113	8	245	2	423
101	11	14	75	121	2	223	0	383
102	13	21	75	124	3	236	2	372
103	13	9	72	132	4	230	1	349
104	6	8	79	104	1	198	1	377
105	5	9	84	122	3	223	0	381
106	6	12	85	149	5	257	2	431
107	2	10	58	158	1	229	2	341
108	12	15	105	112	6	250	0	483

continued on next page

Voting Area (continued)	ALTENHOFEN R.H. (Bob) CP	FRASER Grant GP	HANSON Mike NDP	KRUEGER Kevin LIB	TODD Keenan BCM	Total Valid Votes	Rejected Ballots	Registered Voters
109	5	6	49	167	4	231	0	333
110	5	6	23	116	0	150	0	236
111	6	11	47	75	1	140	3	205
112	9	12	69	112	2	204	1	335
113	2	3	8	13	3	29	0	67
114	8	16	29	53	4	110	2	120
115	0	5	16	65	0	86	0	184
116	11	13	46	75	3	148	0	214
117S *1	2	2	11	11	2	28	0	7
118S	6	1	8	14	0	29	0	48
119S *1	-	-	-	-	-	-	-	12
120S *1	-	-	-	-	-	-	-	9
Sub Totals	764	1,608	9,294	11,228	302	23,196	73	35,799
S. 98 Special	2	1	6	8	0	17	5	
S. 99 Absentee - in ED	13	31	122	147	9	322	14	
S. 100 Absentee - out of ED	10	34	86	117	9	256	51	
S. 101 Absentee - Advance	2	8	22	27	1	60	4	
S. 104 Voting in DEO office	4	7	91	107	0	209	2	
S. 106 Voting by mail	0	0	14	14	0	28	1	
Grand Totals	795	1,689	9,635	11,648	321	24,088	150	35,799
% of Valid Votes	3.30%	7.01%	40.00%	48.36%	1.33%			

Summary:

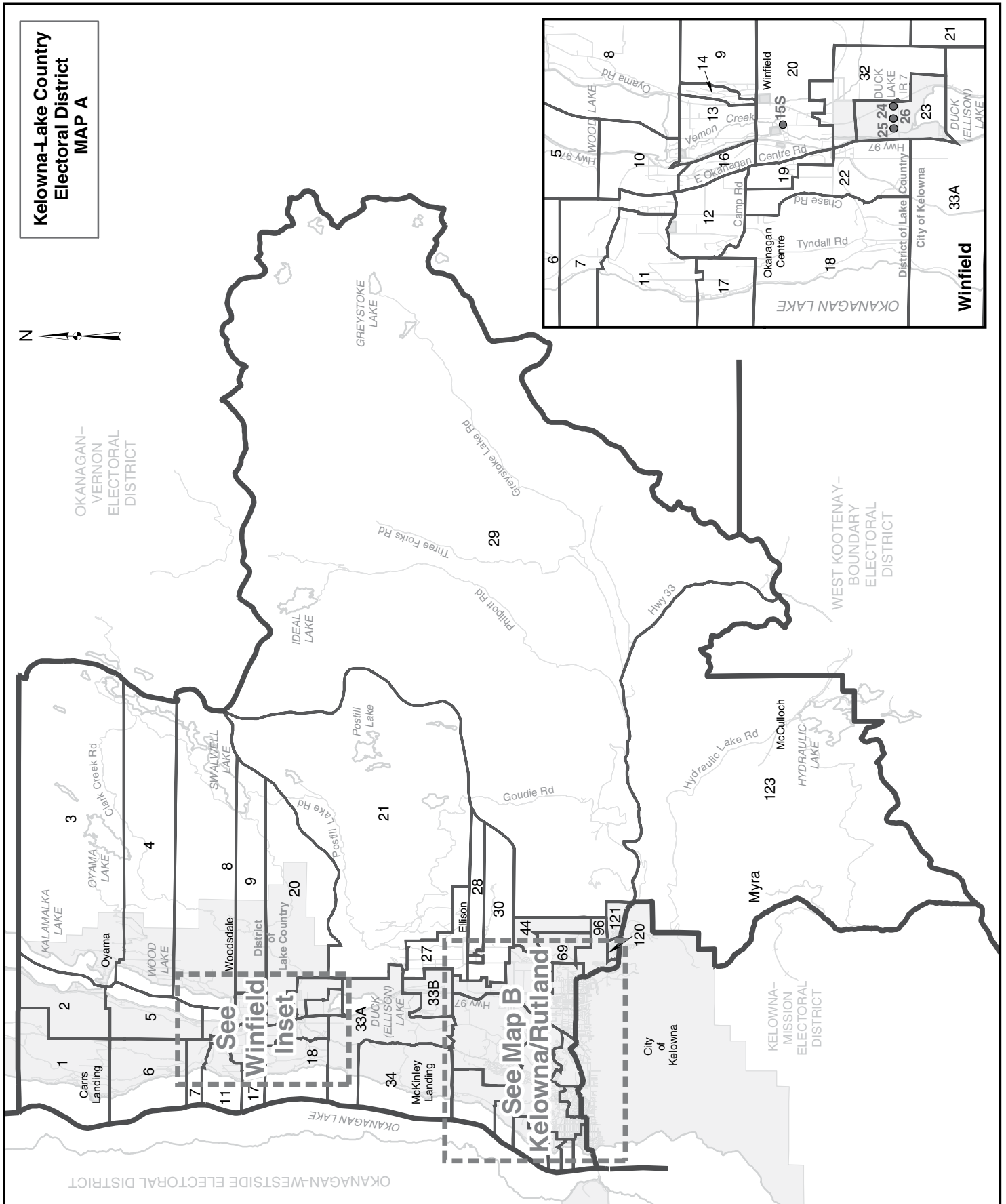
Valid Votes - General & Advance	23,196	96.30%	Total Valid Votes
S. 98 Special	17	0.07%	Total Valid Votes
S. 99 Absentee - in ED	322	1.34%	Total Valid Votes
S. 100 Absentee - out of ED	256	1.06%	Total Valid Votes
S. 101 Absentee - Advance	60	0.25%	Total Valid Votes
S. 104 Voting in DEO office	209	0.87%	Total Valid Votes
S. 106 Voting by mail	28	0.11%	Total Valid Votes
Total Valid Votes	24,088		
Rejected Ballots	150	0.62%	Ballots Cast
Registered Voters Who Voted	24,238	67.71%	Registered Voters
Registered Voters	35,799		

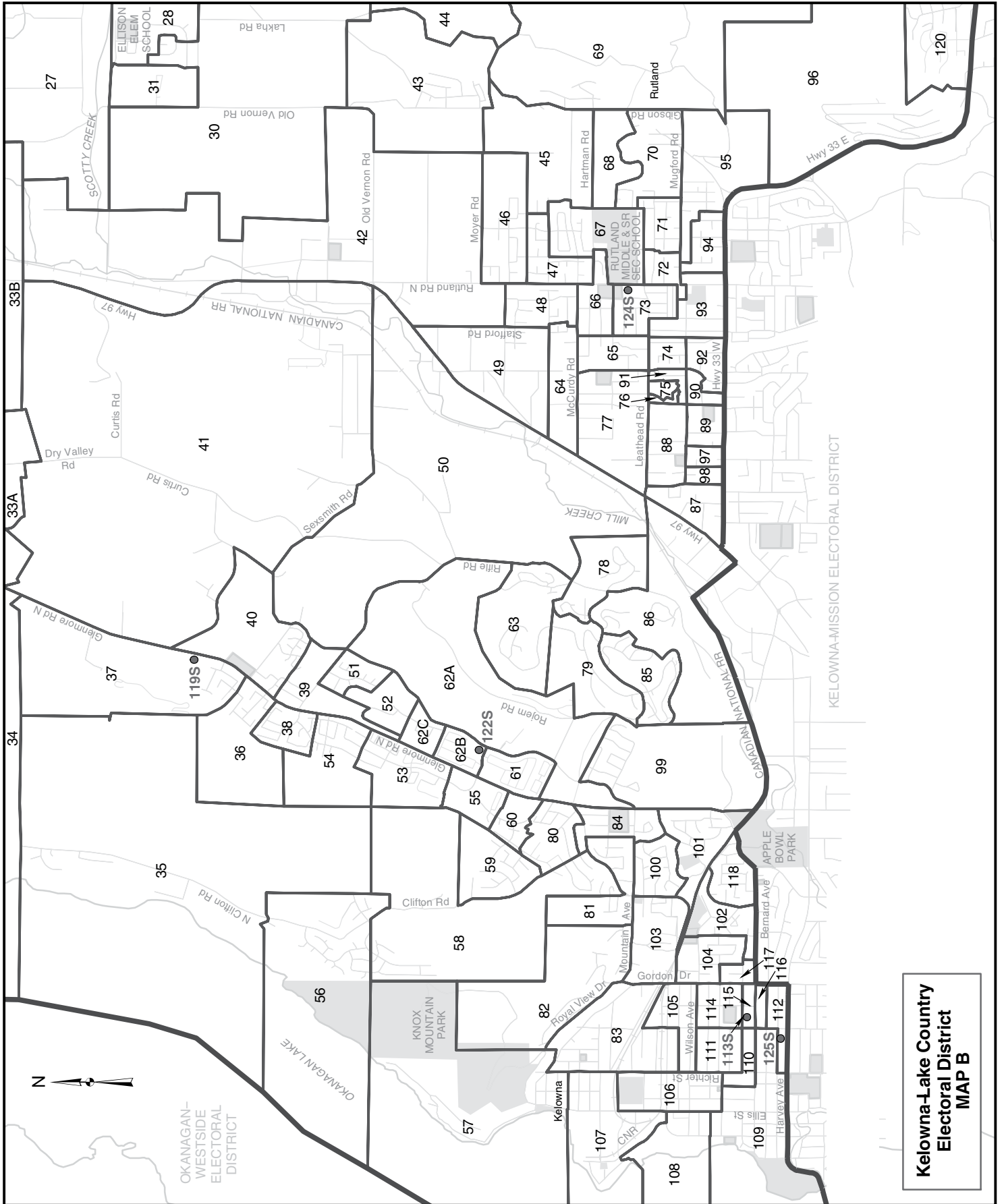
Candidate Elected: Kevin Krueger (LIB)

*1 Voting Areas 7S, 117S, 119S and 120S combined

*2 Voting Areas 23, 24 and 25 combined

*3 Voting Areas 75 and 76 combined





	ADE Kevin GP	CLARKE Al DRBC	HORNING Al LIB	PUGSLEY John NDP	THOMSON David Hunter BCM	Total Valid Votes	Rejected Ballots	Registered Voters
Advance Voting								
Kelowna	171	111	1,220	593	16	2,111	8	
Winfield	44	44	324	198	11	621	4	
General Voting Voting Area								
1	27	16	124	45	6	218	0	375
2	12	11	58	40	1	122	0	222
3	19	9	79	60	6	173	1	284
4	40	24	102	78	2	246	2	397
5	17	10	59	39	2	127	1	286
6	20	5	71	28	2	126	1	285
7	11	11	92	36	2	152	1	318
8	17	20	70	52	2	161	4	356
9	26	15	97	57	1	196	0	383
10	10	9	88	60	4	171	1	393
11	29	12	91	66	4	202	2	367
12	21	17	107	78	6	229	1	449
13	23	23	75	62	3	186	2	382
14	25	17	93	80	3	218	0	412
15S	4	2	21	31	0	58	0	75
16	22	14	117	46	1	200	1	390
17	15	6	57	42	1	121	0	236
18	24	4	105	55	3	191	2	387
19	21	10	67	45	0	143	4	315
20	15	8	46	33	6	108	1	300
21	22	23	170	94	2	311	0	630
22	19	20	80	74	5	198	1	450
23	21	15	66	47	11	160	2	463
24	16	19	142	66	0	243	1	520
25	7	13	48	31	1	100	1	218
26	9	14	20	42	1	86	0	185
27	24	22	161	41	1	249	2	459
28	31	23	98	62	4	218	1	397
29	31	27	101	81	10	250	0	541
30	18	19	86	46	1	170	1	344
31	8	18	67	64	0	157	1	282
32	17	9	30	42	1	99	0	237
33A	5	2	107	35	0	149	0	346
33B	4	6	122	10	0	142	0	352
34	26	6	90	37	2	161	0	455

continued on next page

Voting Area (continued)	ADE Kevin GP	CLARKE AI DRBC	HORNING AI LIB	PUGSLEY John NDP	THOMSON David Hunter BCM	Total Valid Votes	Rejected Ballots	Registered Voters
35	14	6	60	28	0	108	0	238
36	24	18	103	55	4	204	0	357
37	18	18	82	50	1	169	0	344
38	19	10	128	64	1	222	1	437
39	19	24	89	75	2	209	0	423
40	28	23	138	73	8	270	0	570
41	22	12	102	69	4	209	0	486
42	7	6	48	19	2	82	0	291
43	24	9	103	64	2	202	1	397
44 *1	-	-	-	-	-	-	-	19
45 *1	5	9	30	30	0	74	2	133
46	12	19	106	75	3	215	0	576
47	12	9	86	52	1	160	1	402
48	7	16	78	46	3	150	0	398
49	10	10	45	21	2	88	1	289
50	17	7	74	33	1	132	0	303
51	15	11	59	41	1	127	0	240
52	15	11	102	46	3	177	0	364
53	27	27	142	82	3	281	1	592
54	9	8	95	50	3	165	0	359
55	15	10	88	78	1	192	0	420
56	20	22	137	43	3	225	0	593
57	37	6	78	68	4	193	1	346
58	29	28	237	125	1	420	0	712
59	4	14	117	49	0	184	1	372
60	17	20	103	44	1	185	0	333
61	18	20	167	68	0	273	3	451
62A	12	10	104	19	1	146	0	266
62B	5	8	98	35	0	146	0	240
62C	13	10	59	29	0	111	0	290
63	12	6	93	40	0	151	1	316
64	16	5	42	49	2	114	0	356
65	11	9	44	34	4	102	0	316
66	14	10	40	47	3	114	1	320
67	25	23	100	69	5	222	1	570
68 *1	-	-	-	-	-	-	-	33
69	10	14	94	48	5	171	0	343
70	14	3	77	28	1	123	1	262
71	17	21	52	56	1	147	2	343
72	19	10	74	60	1	164	1	431

continued on next page

Voting Area (continued)	ADE Kevin GP	CLARKE Al DRBC	HORNING Al LIB	PUGSLEY John NDP	THOMSON David Hunter BCM	Total Valid Votes	Rejected Ballots	Registered Voters
73	28	17	82	57	1	185	3	414
74	7	12	29	48	5	101	1	284
75	25	12	40	56	1	134	0	379
76	5	7	16	27	1	56	0	211
77	10	13	48	62	4	137	0	360
78	10	16	115	36	3	180	0	390
79	4	3	91	25	1	124	1	261
80	13	12	119	53	2	199	0	374
81	28	17	92	64	1	202	0	420
82	18	13	154	50	4	239	1	448
83	26	17	45	68	6	162	1	390
84	14	13	72	62	3	164	2	335
85	16	7	205	51	2	281	0	535
86	11	12	101	42	0	166	0	371
87	22	5	50	38	3	118	0	377
88	12	7	61	57	3	140	3	352
89	5	7	29	31	0	72	0	225
90	17	15	84	70	2	188	0	449
91	14	7	43	44	1	109	1	270
92	13	11	65	70	0	159	2	328
93	12	16	70	67	2	167	2	399
94	13	11	67	74	4	169	0	376
95	4	16	67	56	3	146	0	336
96	27	16	175	63	0	281	1	545
97	0	6	13	16	1	36	0	116
98	12	5	20	22	0	59	2	158
99	19	13	114	47	0	193	0	358
100	33	11	120	69	1	234	3	404
101	45	20	132	77	4	278	1	464
102	36	15	76	47	2	176	5	447
103	18	8	104	53	3	186	0	405
104	33	20	68	86	2	209	1	398
105	27	6	48	49	7	137	1	394
106	11	7	51	68	1	138	0	364
107	44	5	60	51	3	163	1	368
108	8	3	96	18	1	126	0	286
109	32	8	77	51	6	174	1	443
110	24	10	44	53	10	141	1	371
111	43	8	53	56	5	165	2	395
112	19	15	69	73	2	178	2	394

continued on next page

Voting Area (continued)	ADE Kevin GP	CLARKE AI DRBC	HORNING AI LIB	PUGSLEY John NDP	THOMSON David Hunter BCM	Total Valid Votes	Rejected Ballots	Registered Voters
113S *2	-	-	-	-	-	-	-	43
114	36	8	42	28	3	117	1	315
115	7	6	41	30	0	84	0	186
116	8	6	43	35	3	95	1	208
117	8	6	15	16	0	45	0	118
118	28	17	84	47	3	179	1	425
119S *2	4	10	20	19	1	54	0	56
120	19	28	151	87	3	288	2	631
121	11	8	72	35	5	131	0	299
122S	13	20	69	18	0	120	2	219
123	11	17	38	24	3	93	0	233
124S	2	3	13	9	1	28	0	64
125S	7	14	50	41	2	114	0	155
Sub Totals	2,395	1,721	11,728	7,054	322	23,220	110	44,568
S. 98 Special	6	5	17	17	2	47	2	
S. 99 Absentee - in ED	93	54	299	185	12	643	2	
S. 100 Absentee - out of ED	32	4	85	64	5	190	21	
S. 101 Absentee - Advance	5	0	19	10	0	34	3	
S. 104 Voting in DEO office	9	9	97	59	0	174	9	
S. 106 Voting by mail	1	0	2	1	0	4	0	
Grand Totals	2,541	1,793	12,247	7,390	341	24,312	147	44,568
% of Valid Votes	10.45%	7.38%	50.37%	30.40%	1.40%			

Summary:

Valid Votes - General & Advance	23,220	95.51%	Total Valid Votes
S. 98 Special	47	0.19%	Total Valid Votes
S. 99 Absentee - in ED	643	2.64%	Total Valid Votes
S. 100 Absentee - out of ED	190	0.78%	Total Valid Votes
S. 101 Absentee - Advance	34	0.14%	Total Valid Votes
S. 104 Voting in DEO office	174	0.72%	Total Valid Votes
S. 106 Voting by mail	4	0.02%	Total Valid Votes

Total Valid Votes 24,312

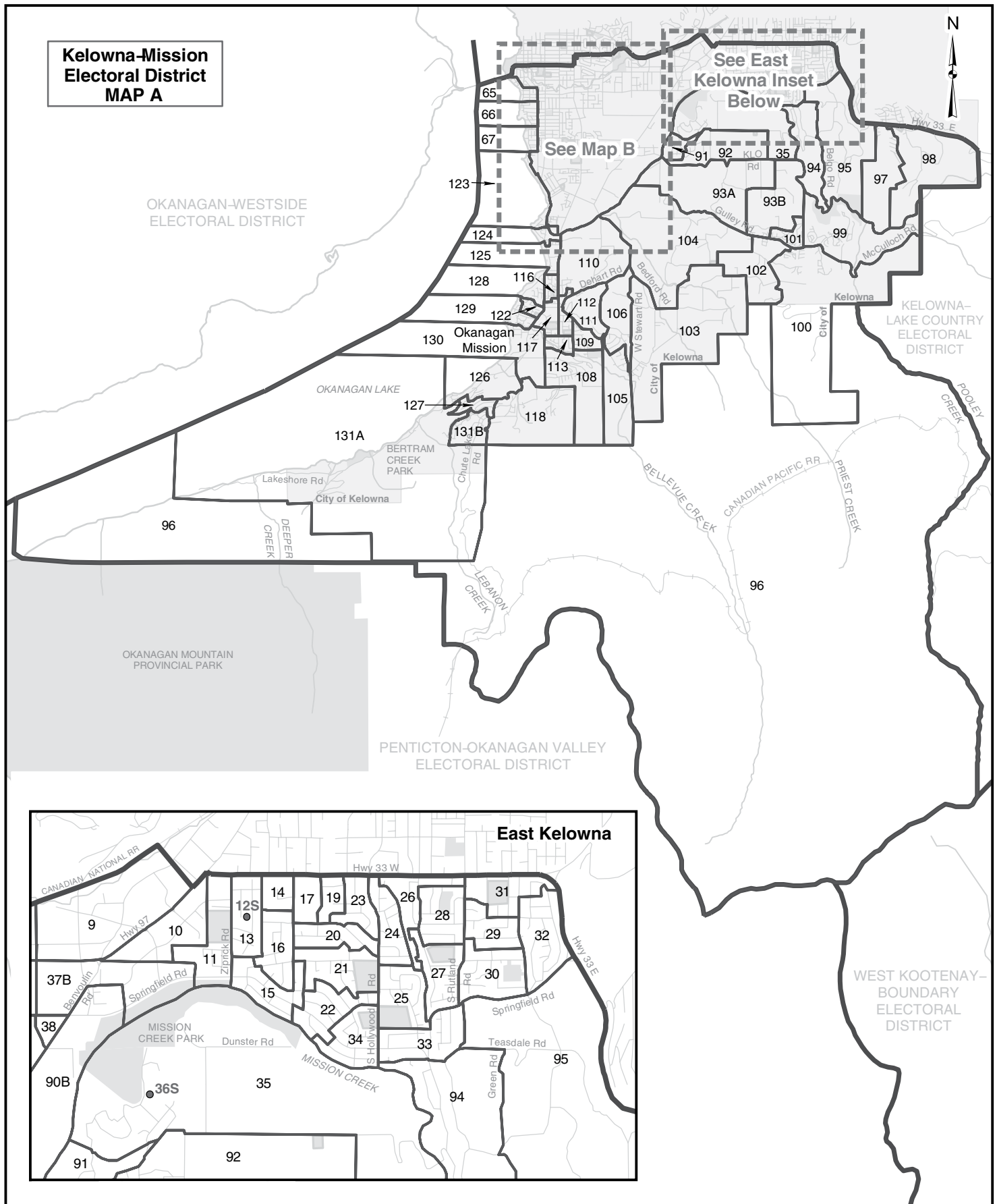
Rejected Ballots	147	0.60%	Ballots Cast
Registered Voters Who Voted	24,459	54.88%	Registered Voters

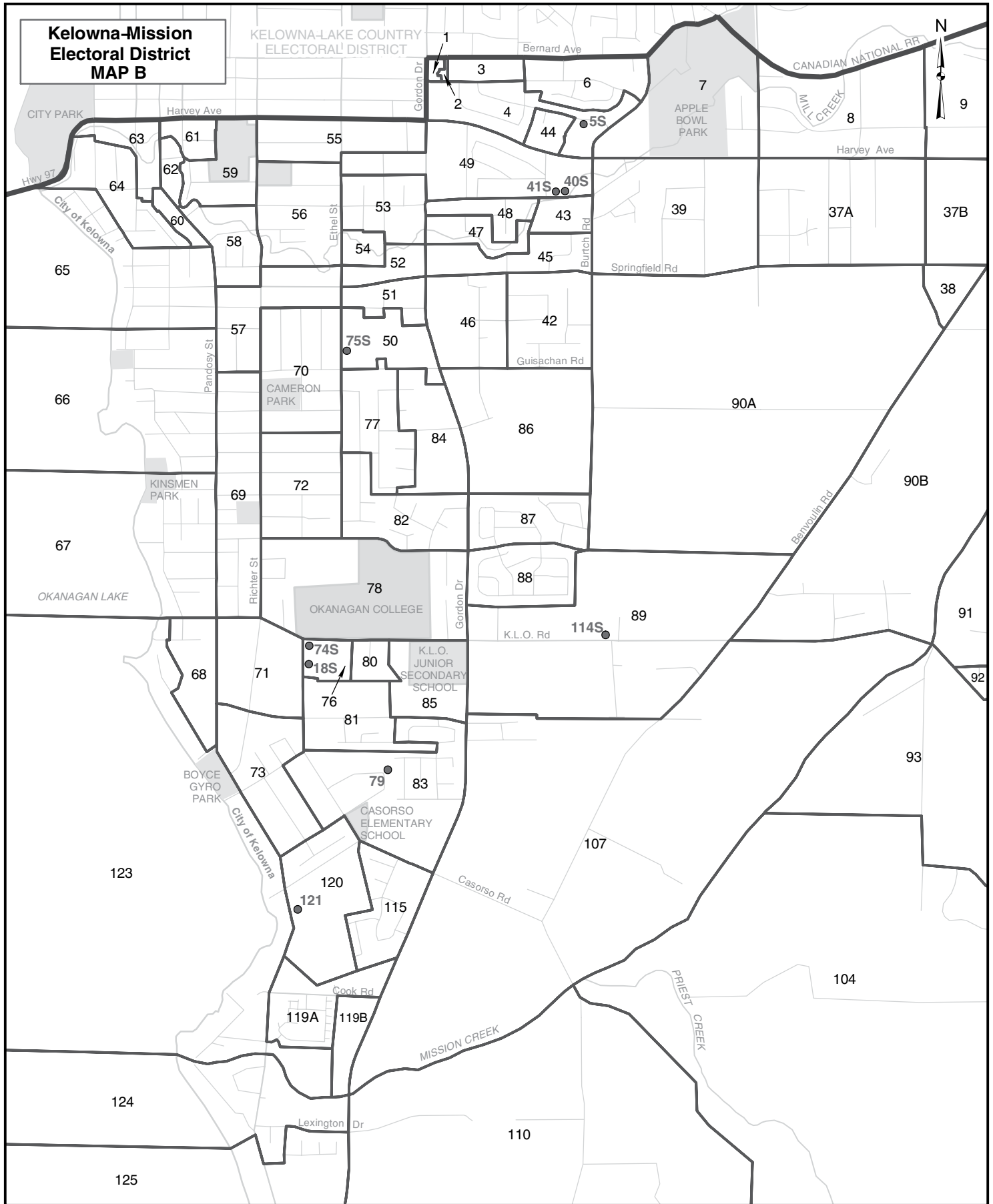
Registered Voters 44,568

Candidate Elected: AI Horning (LIB)

*1 Voting Areas 44, 45 and 68 combined

*2 Voting Areas 113S and 119S combined





	HAWKINS Sindi LIB	HOKAZONO Nicki NDP	LAVALLEE Shilo BCM	ROEBUCK Steve COMM	WESTON Paddy GP	Total Valid Votes	Rejected Ballots	Registered Voters
Advance Voting								
Kelowna	1,664	908	10	2	274	2,858	19	
General Voting Voting Area								
1 *1	-	-	-	-	-	-	-	1
2 *1	32	53	1	1	6	93	2	181
3	28	53	2	0	11	94	0	236
4	107	66	2	2	33	210	1	526
5S	18	16	1	2	2	39	3	61
6	83	53	2	2	24	164	4	352
7	80	52	1	2	25	160	1	401
8 *2	80	34	0	1	10	125	2	277
9 *2	-	-	-	-	-	-	-	10
10	68	39	2	0	9	118	1	258
11	108	71	2	0	17	198	1	406
12S *3	28	29	0	1	5	63	0	104
13	68	82	3	1	21	175	3	422
14	44	17	1	0	11	73	0	202
15	71	59	1	1	27	159	3	421
16	91	96	4	1	20	212	0	408
17	68	39	1	1	17	126	2	358
18S *3	-	-	-	-	-	-	-	36
19	48	51	1	0	9	109	1	225
20	45	78	0	1	17	141	0	369
21	75	78	1	0	25	179	2	392
22	98	92	4	1	17	212	4	413
23	39	47	2	1	10	99	1	242
24	79	77	6	1	24	187	1	317
25	72	81	8	2	19	182	0	393
26	71	50	1	3	11	136	6	329
27	66	79	2	0	23	170	2	354
28	48	69	4	0	14	135	0	364
29	69	70	6	1	15	161	0	378
30	59	77	3	0	29	168	1	424
31	70	61	2	2	19	154	1	377
32	154	84	4	2	25	269	0	551
33	78	77	11	0	22	188	0	423
34	69	57	4	0	25	155	0	350
35	115	67	2	0	28	212	0	383

continued on next page

Voting Area (continued)	HAWKINS Sindi LIB	HOKAZONO Nicki NDP	LAVALLEE Shilo BCM	ROEBUCK Steve COMM	WESTON Paddy GP	Total Valid Votes	Rejected Ballots	Registered Voters
36S *4	20	13	0	1	3	37	4	61
37A	49	50	0	1	11	111	2	351
37B	110	52	2	0	10	174	5	416
38	27	15	0	0	4	46	1	255
39	74	64	3	0	34	175	1	347
40S *4	-	-	-	-	-	-	-	16
41S *4	-	-	-	-	-	-	-	40
42	85	65	1	2	18	171	1	335
43	41	43	3	1	20	108	0	317
44	43	21	1	0	9	74	1	237
45	61	58	2	0	19	140	1	328
46	126	114	1	2	36	279	2	509
47	69	57	3	1	18	148	1	313
48	45	43	3	1	22	114	0	333
49	32	28	3	2	22	87	0	266
50	67	31	0	0	5	103	0	170
51	79	45	0	0	14	138	3	239
52	62	55	0	0	16	133	0	250
53	106	61	2	3	21	193	1	425
54 *5	-	-	-	-	-	-	-	26
55	80	61	9	1	32	183	1	454
56 *5	61	65	7	1	60	194	1	370
57	44	54	5	1	22	126	2	397
58	84	62	1	0	39	186	2	403
59	63	91	2	0	32	188	2	367
60	36	47	3	0	17	103	1	310
61	35	47	1	1	14	98	3	289
62	40	42	1	0	17	100	1	266
63	19	19	8	1	12	59	0	220
64	69	35	2	2	27	135	0	265
65	113	49	1	1	38	202	0	384
66	101	53	3	0	24	181	1	333
67	77	58	0	0	27	162	0	318
68	66	48	3	1	24	142	1	425
69	41	77	5	1	45	169	0	426
70	54	67	3	0	41	165	2	400
71	114	81	2	1	31	229	1	512
72	77	80	2	1	39	199	0	445
73	86	62	1	0	14	163	3	375
74S	53	24	1	0	11	89	1	135

continued on next page

Voting Area (continued)	HAWKINS Sindi LIB	HOKAZONO Nicki NDP	LAVALLEE Shilo BCM	ROEBUCK Steve COMM	WESTON Paddy GP	Total Valid Votes	Rejected Ballots	Registered Voters
75S	19	29	7	1	4	60	1	154
76	61	40	3	0	16	120	0	315
77	98	60	1	2	17	178	0	307
78	56	61	5	3	32	157	1	405
79	64	44	0	0	11	119	1	203
80	68	33	3	0	19	123	0	371
81	116	61	3	1	24	205	2	388
82	64	82	3	1	23	173	2	382
83	133	58	0	2	21	214	1	377
84	85	34	3	0	18	140	1	262
85	63	41	4	1	31	140	1	348
86	308	92	0	0	33	433	2	743
87	108	45	0	0	13	166	0	312
88	132	55	1	0	19	207	5	347
89	114	51	1	0	22	188	1	384
90A	76	52	2	0	27	157	2	404
90B	68	44	2	1	13	128	1	301
91	90	37	3	0	18	148	0	278
92	115	56	2	0	33	206	0	366
93A	69	29	4	0	17	119	2	259
93B	91	34	2	2	20	149	0	275
94	72	54	2	0	18	146	1	305
95	89	55	2	0	30	176	2	370
96	0	0	0	0	0	0	0	0
97	76	52	3	0	20	151	2	385
98	72	56	1	0	18	147	1	352
99	349	31	2	1	20	403	0	611
100	207	77	1	0	37	322	2	512
101	159	56	2	0	35	252	0	401
102	110	62	2	1	35	210	3	376
103	151	64	5	0	42	262	3	535
104	114	32	7	1	23	177	1	413
105	111	59	0	2	17	189	0	354
106	174	54	1	1	24	254	2	433
107	66	38	2	0	17	123	1	241
108	222	81	3	0	36	342	1	590
109	112	76	2	1	30	221	1	401
110	107	44	1	0	32	184	0	334
111	107	24	0	0	15	146	1	288
112	131	75	2	1	36	245	0	427

continued on next page

Voting Area (continued)	HAWKINS Sindi LIB	HOKAZONO Nicki NDP	LAVALLEE Shilo BCM	ROEBUCK Steve COMM	WESTON Paddy GP	Total Valid Votes	Rejected Ballots	Registered Voters
113	133	67	2	1	44	247	0	450
114S	39	19	3	0	5	66	1	108
115	115	60	0	0	27	202	2	326
116	111	54	3	0	34	202	2	375
117	83	60	2	0	25	170	0	342
118	263	121	3	2	57	446	0	780
119A	113	38	2	1	20	174	2	284
119B	44	31	0	0	12	87	0	286
120	123	62	0	0	24	209	0	383
121	31	45	2	2	15	95	2	212
122	110	57	1	0	23	191	4	357
123	101	19	1	2	17	140	0	304
124	98	45	0	0	15	158	0	288
125	141	77	4	1	28	251	1	492
126	147	50	2	0	23	222	0	404
127	180	51	1	0	22	254	2	434
128	106	36	1	1	32	176	1	318
129	157	39	0	0	16	212	2	357
130	137	42	1	0	32	212	3	374
131A	150	20	1	0	37	208	1	391
131B	180	48	0	0	30	258	2	488
Sub Totals	13,291	7,868	294	89	3,146	24,688	175	45,534
S. 98 Special	34	23	1	1	15	74	0	
S. 99 Absentee - in ED	225	141	12	2	73	453	3	
S. 100 Absentee - out of ED	98	78	11	2	50	239	32	
S. 101 Absentee - Advance	29	15	2	0	10	56	2	
S. 104 Voting in DEO office	127	56	0	0	13	196	5	
S. 106 Voting by mail	23	8	0	0	1	32	0	
Grand Totals	13,827	8,189	320	94	3,308	25,738	217	45,534
% of Valid Votes	53.72%	31.82%	1.24%	0.37%	12.85%			

continued on next page

Summary:

Valid Votes - General & Advance	24,688	95.92%	Total Valid Votes
S. 98 Special	74	0.29%	Total Valid Votes
S. 99 Absentee - in ED	453	1.76%	Total Valid Votes
S. 100 Absentee - out of ED	239	0.93%	Total Valid Votes
S. 101 Absentee - Advance	56	0.22%	Total Valid Votes
S. 104 Voting in DEO office	196	0.76%	Total Valid Votes
S. 106 Voting by mail	32	0.12%	Total Valid Votes

Total Valid Votes 25,738

Rejected Ballots	217	0.84%	Ballots Cast
Registered Voters Who Voted	25,955	57.00%	Registered Voters

Registered Voters 45,534

Candidate Elected: Sindi Hawkins (LIB)

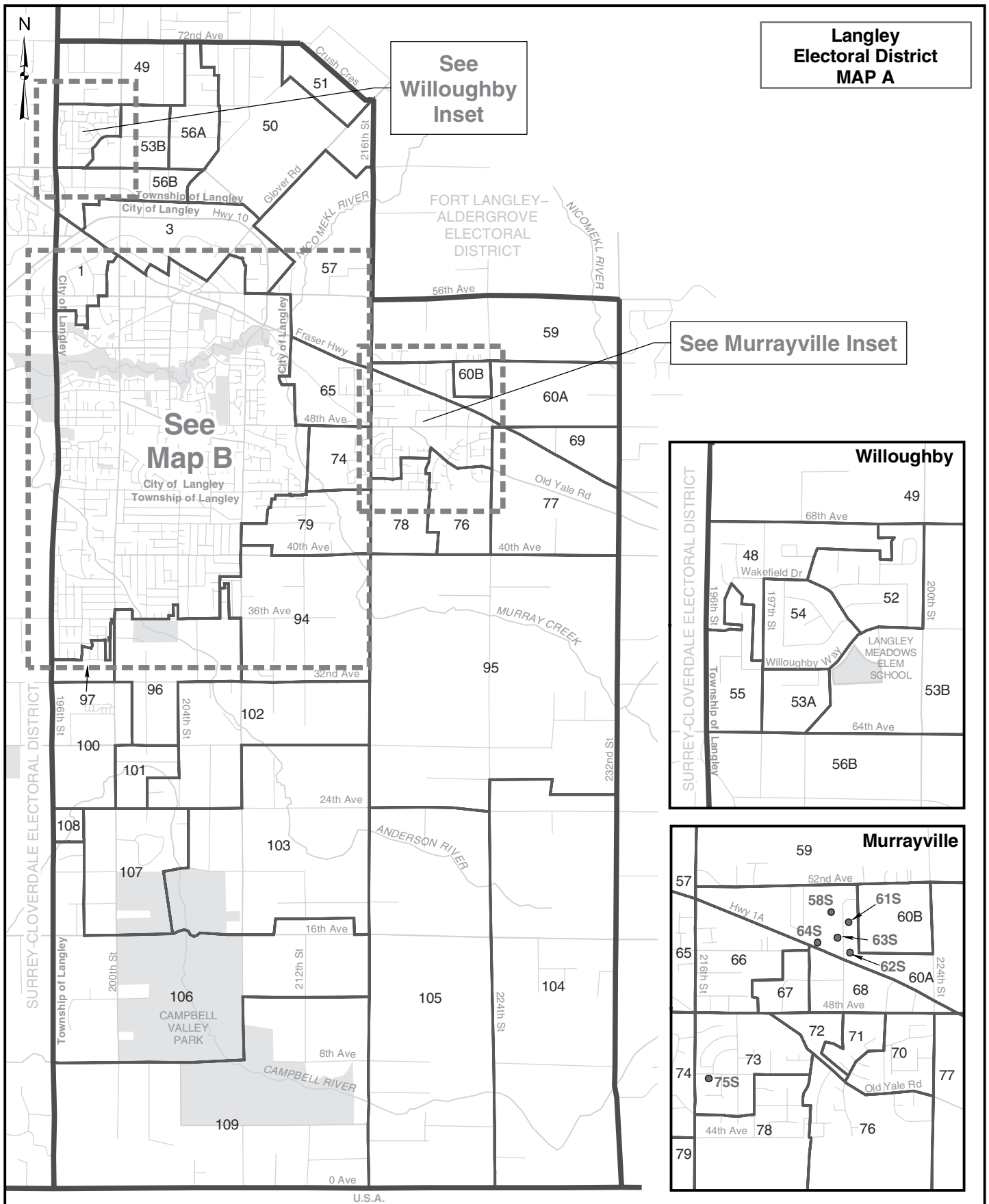
*1 Voting Areas 1 and 2 combined

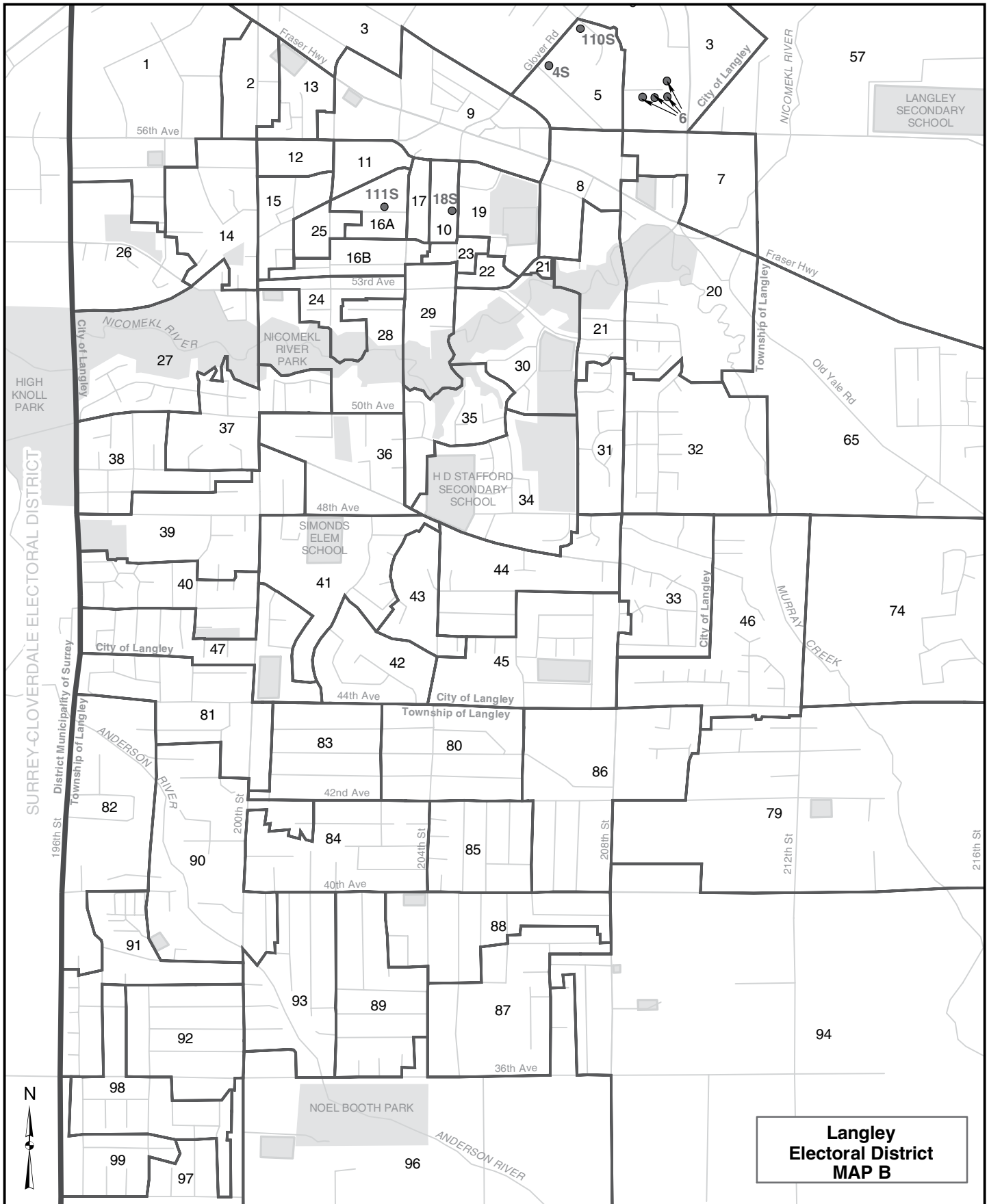
*2 Voting Areas 8 and 9 combined

*3 Voting Areas 12S and 18S combined

*4 Voting Areas 36S, 40S and 41S combined

*5 Voting Areas 54 and 56 combined





	DAVIES Lee Anthony PLAT	MORRISON Dean NDP	POLAK Mary LIB	SCRIMES Chris BCM	STEPHANY Kathleen Blanche GP	Total Valid Votes	Rejected Ballots	Registered Voters
Advance Voting								
Langley Civic Centre	10	440	708	8	138	1,304	8	
Langley United Church	10	356	490	9	105	970	9	
General Voting Voting Area								
1	0	37	50	5	25	117	0	273
2	0	46	57	0	14	117	0	266
3	1	62	70	0	24	157	0	441
4S *1	-	-	-	-	-	-	-	59
5	0	92	106	1	31	230	1	469
6	0	49	79	3	18	149	0	283
7	2	70	102	3	12	189	0	373
8	4	113	83	3	34	237	5	795
9	1	31	39	4	12	87	0	380
10	3	113	43	6	24	189	1	312
11	2	47	81	3	25	158	0	411
12	2	51	73	0	20	146	1	401
13	2	64	69	2	17	154	1	378
14	5	82	87	6	27	207	3	468
15	0	53	63	1	20	137	2	354
16A	0	63	68	3	15	149	1	396
16B	0	45	49	3	19	116	0	272
17	5	89	60	1	23	178	3	361
18S	6	16	16	0	6	44	0	160
19	2	54	54	0	9	119	0	425
20	0	60	70	5	16	151	0	382
21	2	53	101	1	27	184	0	375
22	3	52	71	1	15	142	1	284
23	0	32	42	1	10	85	0	246
24	1	82	66	1	25	175	2	318
25	1	57	58	0	21	137	0	334
26	0	102	120	2	32	256	0	385
27	0	67	117	3	32	219	1	377
28	1	63	87	5	26	182	0	368
29	4	82	41	2	29	158	0	347
30	2	68	56	1	18	145	0	307
31	0	86	101	1	20	208	0	367
32	2	51	115	0	25	193	1	326
33	0	58	128	1	38	225	2	391
34	2	71	102	4	26	205	2	371

continued on next page

Voting Area (continued)	DAVIES Lee Anthony PLAT	MORRISON Dean NDP	POLAK Mary LIB	SCRIMES Chris BCM	STEPHANY Kathleen Blanche GP	Total Valid Votes	Rejected Ballots	Registered Voters
35	2	46	81	1	12	142	0	260
36	0	82	97	3	25	207	1	331
37	1	51	102	0	24	178	0	359
38	2	64	123	1	20	210	2	372
39	5	62	98	2	35	202	0	344
40	1	82	92	6	24	205	1	381
41	1	77	115	1	26	220	1	393
42	0	57	72	2	13	144	3	249
43	0	29	47	0	14	90	0	154
44	4	46	117	2	32	201	1	365
45	0	83	99	7	32	221	0	386
46	1	72	236	4	33	346	2	572
47	1	94	103	3	28	229	0	425
48	1	70	101	1	31	204	1	442
49	1	134	349	5	45	534	0	968
50 *2	1	78	141	3	25	248	2	422
51 *2	-	-	-	-	-	-	-	33
52	0	77	129	8	48	262	0	433
53A	1	76	67	3	25	172	2	287
53B	6	98	155	4	34	297	1	605
54	1	101	108	1	29	240	4	440
55	3	87	136	3	23	252	1	409
56A	2	104	237	6	41	390	1	673
56B	0	47	77	2	14	140	0	304
57	1	66	119	0	22	208	3	346
58S *1	2	15	18	1	4	40	0	73
59	0	29	125	0	15	169	0	235
60A	2	78	133	1	22	236	3	401
60B	2	25	125	2	22	176	0	346
61S *3	4	41	26	1	9	81	1	121
62S *3	-	-	-	-	-	-	-	8
63S	0	0	0	0	0	0	0	0
64S	0	0	0	0	0	0	0	0
65	3	98	189	2	33	325	5	563
66	1	78	197	2	32	310	3	499
67	1	65	106	0	27	199	0	375
68	1	54	89	1	29	174	1	372
69	0	5	13	0	12	30	0	67
70	1	79	162	1	22	265	3	458
71	0	71	92	0	26	189	1	369

continued on next page

Voting Area (continued)	DAVIES Lee Anthony PLAT	MORRISON Dean NDP	POLAK Mary LIB	SCRIMES Chris BCM	STEPHANY Kathleen Blanche GP	Total Valid Votes	Rejected Ballots	Registered Voters
72	0	57	103	3	16	179	1	300
73	1	96	288	1	51	437	3	715
74	0	62	104	0	28	194	2	325
75S *3	-	-	-	-	-	-	-	40
76	4	56	197	2	22	281	1	472
77	0	29	52	1	10	92	0	177
78	0	49	161	1	29	240	1	415
79	1	39	165	6	20	231	0	449
80	1	96	90	5	18	210	1	402
81	1	97	121	7	25	251	0	430
82	1	85	112	5	40	243	1	384
83	3	67	85	3	28	186	0	342
84	0	82	128	1	35	246	0	365
85	0	71	67	3	15	156	1	296
86	1	36	77	4	18	136	0	249
87	0	72	95	0	32	199	0	346
88	3	86	120	1	37	247	0	393
89	2	88	113	1	40	244	0	421
90	4	89	116	3	29	241	1	401
91	1	105	98	4	32	240	0	390
92	0	82	98	2	28	210	2	374
93	1	66	103	3	32	205	0	357
94	1	67	108	1	30	207	3	396
95	1	64	127	3	36	231	1	455
96	1	42	118	3	29	193	1	349
97	2	42	70	2	19	135	0	202
98	1	63	97	3	38	202	4	359
99	0	55	87	3	11	156	0	244
100	1	78	80	5	19	183	0	326
101	0	84	87	1	20	192	0	318
102	2	46	129	1	28	206	0	402
103	1	42	142	4	27	216	2	403
104	1	53	116	2	25	197	2	394
105	1	64	91	4	26	186	1	385
106	1	51	132	4	36	224	0	385
107	2	78	146	0	25	251	1	427
108	0	98	61	0	17	176	1	315
109	4	66	111	4	22	207	2	420
110S	4	41	54	0	10	109	2	147
111S	0	3	27	0	1	31	0	38
Sub Totals	172	7,925	12,274	264	2,890	23,525	121	40,303

continued on next page

	DAVIES Lee Anthony PLAT	MORRISON Dean NDP	POLAK Mary LIB	SCRIMES Chris BCM	STEPHANY Kathleen Blanche GP	Total Valid Votes	Rejected Ballots	Registered Voters
S. 98 Special	2	45	34	1	12	94	7	
S. 99 Absentee - in ED	5	228	366	10	92	701	32	
S. 100 Absentee - out of ED	1	57	92	3	35	188	15	
S. 101 Absentee - Advance	0	8	5	0	5	18	2	
S. 104 Voting in DEO office	0	35	93	0	6	134	1	
S. 106 Voting by mail	0	5	13	0	2	20	2	
Grand Totals	180	8,303	12,877	278	3,042	24,680	180	40,303
% of Valid Votes	0.73%	33.64%	52.18%	1.12%	12.33%			

Summary:

Valid Votes - General & Advance	23,525	95.32%	Total Valid Votes
S. 98 Special	94	0.38%	Total Valid Votes
S. 99 Absentee - in ED	701	2.84%	Total Valid Votes
S. 100 Absentee - out of ED	188	0.76%	Total Valid Votes
S. 101 Absentee - Advance	18	0.08%	Total Valid Votes
S. 104 Voting in DEO office	134	0.54%	Total Valid Votes
S. 106 Voting by mail	20	0.08%	Total Valid Votes

Total Valid Votes 24,680

Rejected Ballots 180 0.73% Ballots Cast
Registered Voters Who Voted 24,860 61.68% Registered Voters

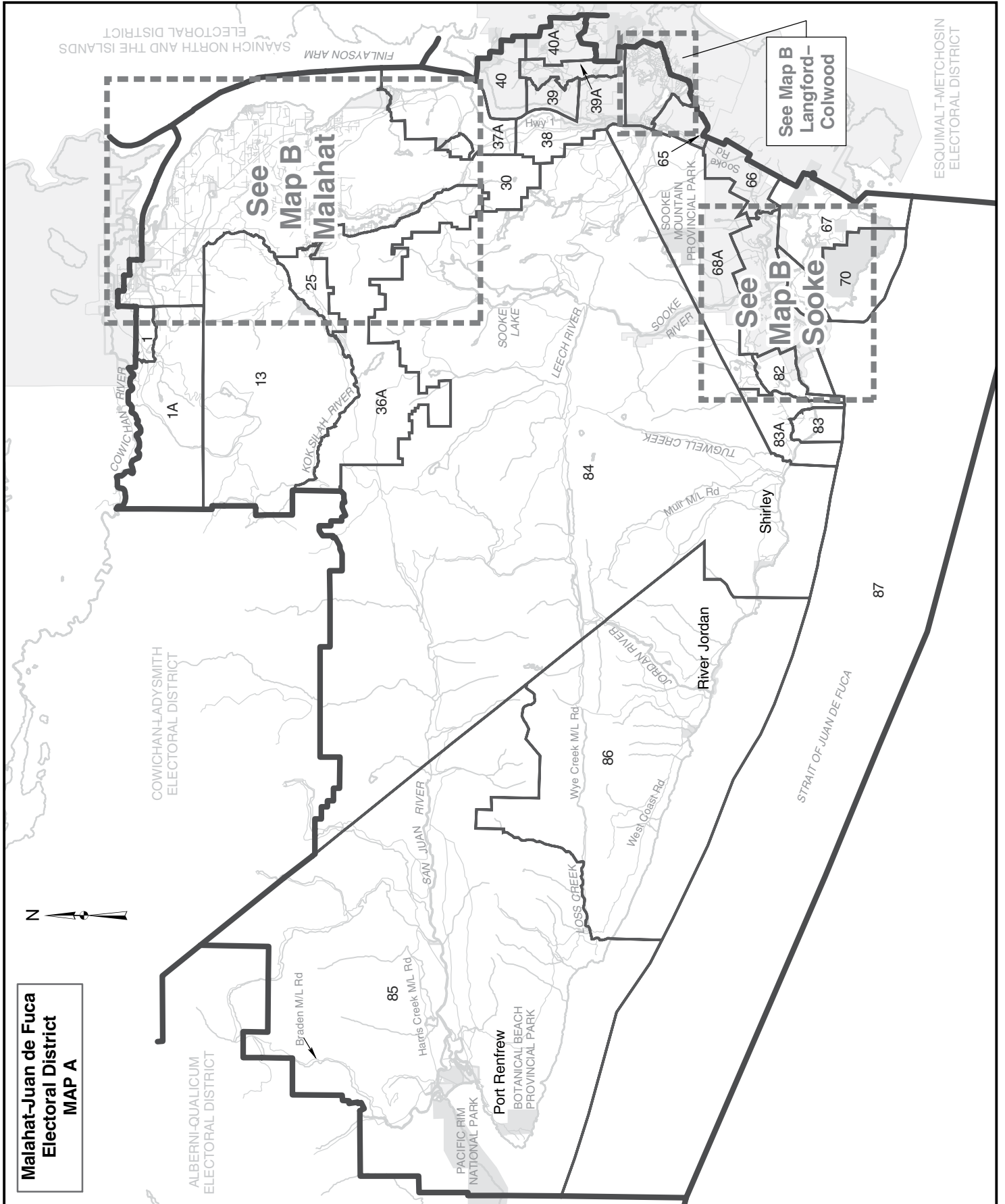
Registered Voters 40,303

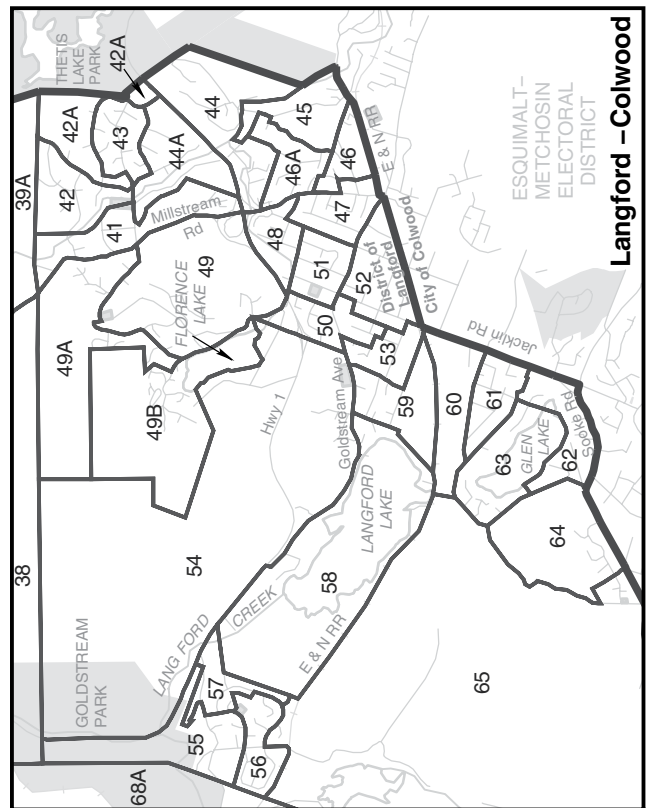
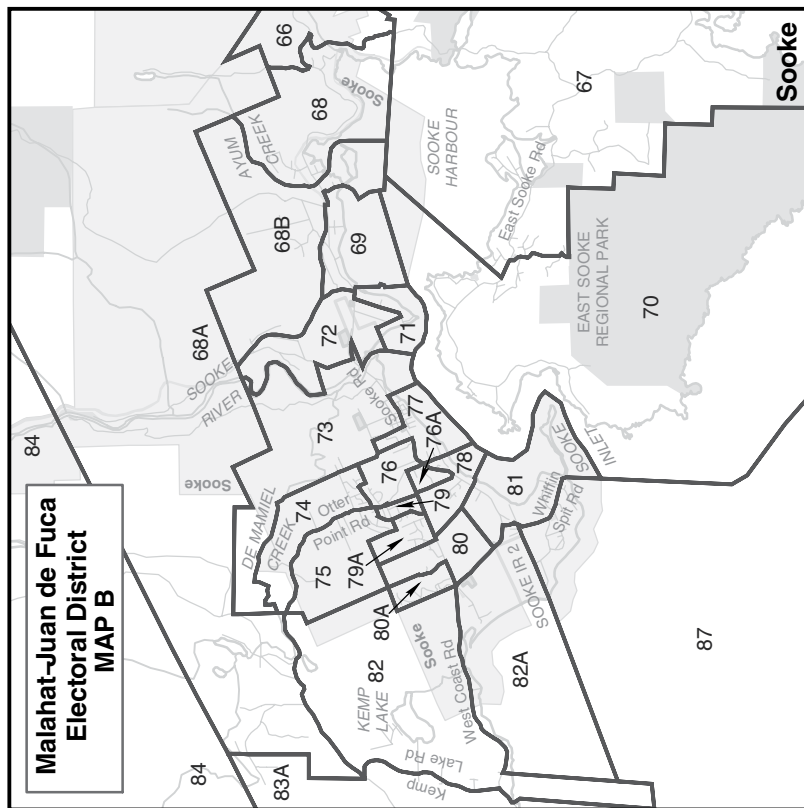
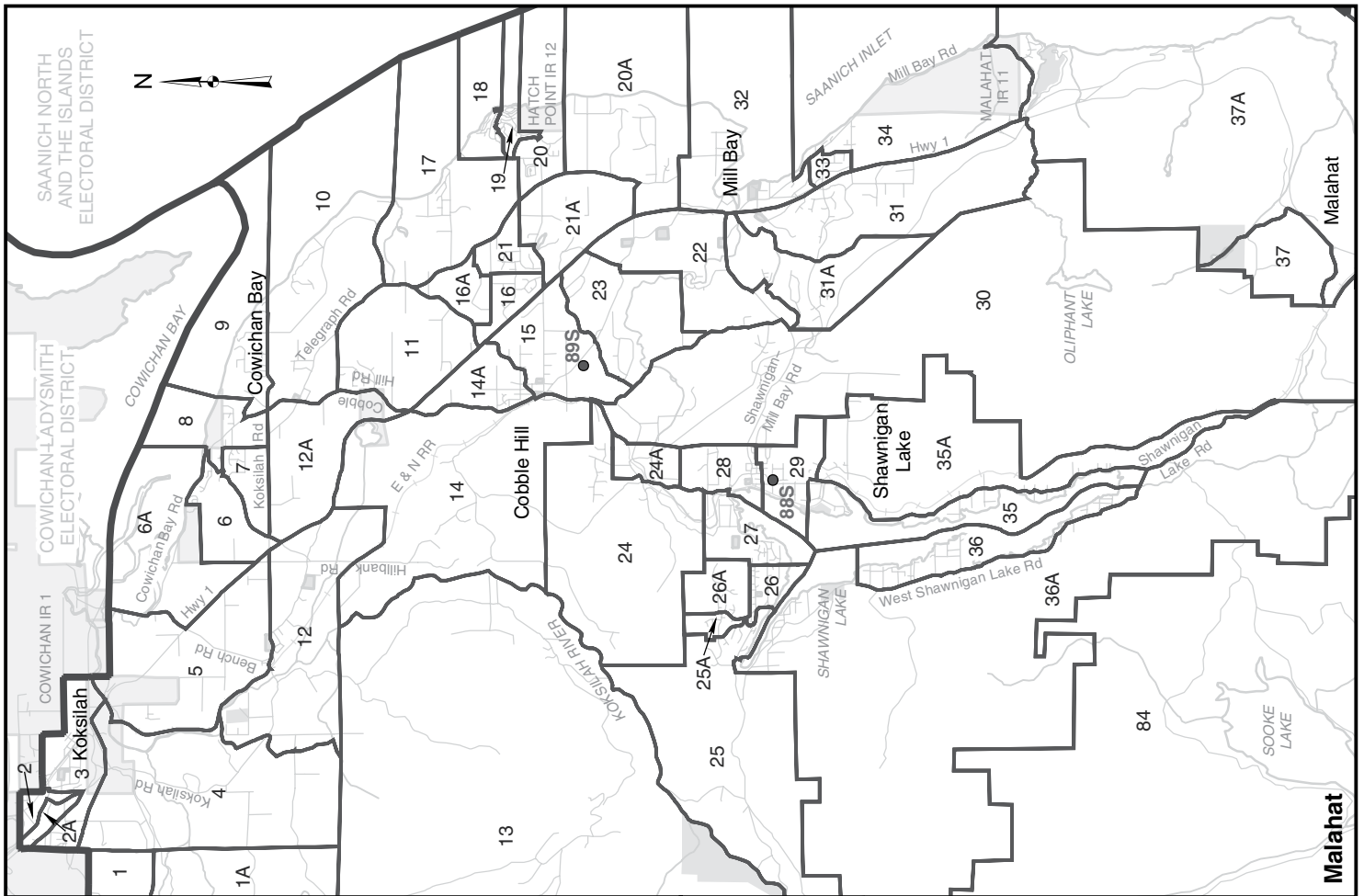
Candidate Elected: Mary Polak (LIB)

*1 Voting Areas 4S and 58S combined

*2 Voting Areas 50 and 51 combined

*3 Voting Areas 61S, 62S and 75S combined





	BASSKIN Cathy LIB	HORGAN John NDP	HURDLE Steven GP	MORINO Tom DRBC	O'BRIEN Patricia (Pattie) WCC	Total Valid Votes	Rejected Ballots	Registered Voters
Advance Voting								
Cobble Hill	584	530	90	28	5	1,237	3	
Langford	326	511	65	40	8	950	1	
Sooke	277	409	57	70	4	817	0	
General Voting Voting Area								
1	53	75	19	3	1	151	1	214
1A	71	81	17	2	1	172	1	284
2	24	43	9	1	2	79	1	175
2A	59	83	10	2	1	155	1	270
3	96	162	20	3	2	283	1	488
4	104	81	26	4	1	216	0	310
5	91	121	19	4	0	235	1	388
6	58	78	13	1	1	151	0	218
6A	60	45	13	0	2	120	0	207
7	81	90	20	3	0	194	0	273
8	100	138	27	5	1	271	3	430
9	129	112	11	6	3	261	2	419
10	128	139	26	8	2	303	1	446
11	128	84	8	4	1	225	0	387
12	56	99	24	1	3	183	1	255
12A	26	42	5	8	1	82	1	127
13	45	73	14	6	1	139	0	217
14	62	81	21	3	0	167	0	258
14A	68	72	15	4	1	160	1	311
15	94	88	22	6	2	212	0	439
16	84	86	17	9	0	196	0	357
16A	46	50	9	2	1	108	2	207
17	103	49	23	5	0	180	0	270
18	165	49	9	4	1	228	3	306
19	195	37	11	2	3	248	0	347
20	172	43	5	3	1	224	1	320
20A	131	79	25	1	0	236	2	344
21	54	70	14	1	0	139	0	263
21A	66	62	15	1	3	147	0	249
22	116	116	22	8	3	265	0	388
23	89	117	20	1	2	229	1	395
24	120	115	23	12	2	272	0	475
24A	64	64	8	4	3	143	0	225
25	112	96	24	9	3	244	0	412
25A	56	62	21	5	0	144	0	217

continued on next page

Voting Area (continued)	BASSKIN Cathy LIB	HORGAN John NDP	HURDLE Steven GP	MORINO Tom DRBC	O'BRIEN Patricia (Pattie) WCC	Total Valid Votes	Rejected Ballots	Registered Voters
26	53	77	15	3	1	149	2	243
26A	86	80	21	7	0	194	0	311
27	94	89	24	8	0	215	0	405
28	66	114	26	5	0	211	0	352
29	93	110	16	8	2	229	0	364
30	130	115	41	7	0	293	0	503
31	143	102	20	15	4	284	3	486
31A	66	79	13	6	2	166	2	285
32	117	80	25	8	0	230	0	374
33	76	48	5	4	1	134	1	201
34	84	85	6	5	2	182	1	265
35	73	50	9	6	2	140	0	237
35A	79	120	25	7	2	233	0	366
36	69	55	22	1	0	147	0	282
36A	46	66	9	3	2	126	0	213
37	44	81	17	7	3	152	0	225
37A	54	47	12	7	0	120	0	217
38	116	105	23	9	2	255	1	437
39	117	121	33	10	0	281	0	403
39A	94	145	31	4	2	276	0	420
40 *1	-	-	-	-	-	-	-	35
40A *1	84	125	27	7	1	244	0	373
41	89	139	30	23	1	282	2	455
42	59	85	23	14	1	182	0	262
42A	125	118	21	5	1	270	0	435
43	63	147	28	14	3	255	0	410
44	116	149	30	7	1	303	1	584
44A	89	107	23	15	3	237	0	378
45	92	113	29	8	3	245	2	405
46	53	83	19	7	1	163	1	294
46A	31	98	23	10	2	164	1	324
47	43	95	20	5	0	163	0	335
48	41	61	19	6	1	128	0	280
49	144	138	38	10	1	331	0	531
49A	120	114	41	10	1	286	1	495
49B	42	73	9	7	3	134	0	259
50	88	133	26	9	1	257	1	442
51	53	114	26	7	0	200	0	365
52	70	144	30	13	3	260	0	449
53	39	104	20	5	0	168	2	342

continued on next page

Voting Area (continued)	BASSKIN Cathy LIB	HORGAN John NDP	HURDLE Steven GP	MORINO Tom DRBC	O'BRIEN Patricia (Pattie) WCC	Total Valid Votes	Rejected Ballots	Registered Voters
54	62	99	20	15	0	196	0	375
55	58	120	18	12	0	208	0	341
56	90	153	26	13	3	285	0	433
57	60	158	19	21	3	261	0	394
58	86	78	22	10	9	205	3	346
59	44	101	16	10	1	172	0	313
60	12	31	8	1	0	52	0	109
61	58	124	16	19	3	220	0	420
62	81	72	19	10	1	183	0	306
63	91	85	13	9	1	199	0	344
64	64	119	18	12	2	215	0	359
65	73	119	24	7	0	223	0	409
66	58	84	19	7	0	168	0	307
67	157	199	51	31	3	441	0	674
68	61	77	15	24	1	178	0	341
68A	37	63	26	13	2	141	1	339
68B	59	73	16	12	3	163	0	263
69	71	95	14	22	1	203	1	366
70	82	98	32	16	2	230	1	395
71	50	102	23	12	0	187	0	393
72	61	96	9	12	1	179	1	343
73	113	124	26	21	1	285	0	533
74	82	106	23	25	1	237	0	418
75	112	139	14	29	2	296	0	525
76	99	96	23	17	1	236	2	497
76A	29	33	7	7	0	76	0	158
77	66	86	25	16	0	193	1	426
78	61	67	21	23	1	173	2	349
79	37	52	12	15	2	118	0	230
79A	53	82	13	19	0	167	0	294
80	51	73	15	30	1	170	0	297
80A	39	61	11	9	0	120	0	217
81	74	98	13	21	1	207	0	382
82	51	99	16	22	1	189	0	321
82A	65	41	19	8	1	134	1	267
83	50	88	21	14	2	175	0	315
83A	54	66	28	28	3	179	0	301
84	51	78	36	10	0	175	0	314
85	27	53	17	3	2	102	3	156
86	13	12	6	0	0	31	0	67

continued on next page

Voting Area (continued)	BASSKIN Cathy LIB	HORGAN John NDP	HURDLE Steven GP	MORINO Tom DRBC	O'BRIEN Patricia (Pattie) WCC	Total Valid Votes	Rejected Ballots	Registered Voters
87 *2	123	95	21	17	0	256	1	456
88S *2	-	-	-	-	-	-	-	15
89S *2	-	-	-	-	-	-	-	4
Sub Totals	10,099	11,936	2,463	1,213	172	25,883	66	39,045
S. 98 Special	3	15	3	0	0	21	6	
S. 99 Absentee - in ED	161	214	83	29	5	492	0	
S. 100 Absentee - out of ED	102	145	33	7	2	289	43	
S. 101 Absentee - Advance	30	33	9	1	1	74	0	
S. 104 Voting in DEO office	107	88	14	3	0	212	0	
S. 106 Voting by mail	26	29	5	3	0	63	13	
Grand Totals	10,528	12,460	2,610	1,256	180	27,034	128	39,045
% of Valid Votes	38.94%	46.09%	9.65%	4.65%	0.67%			

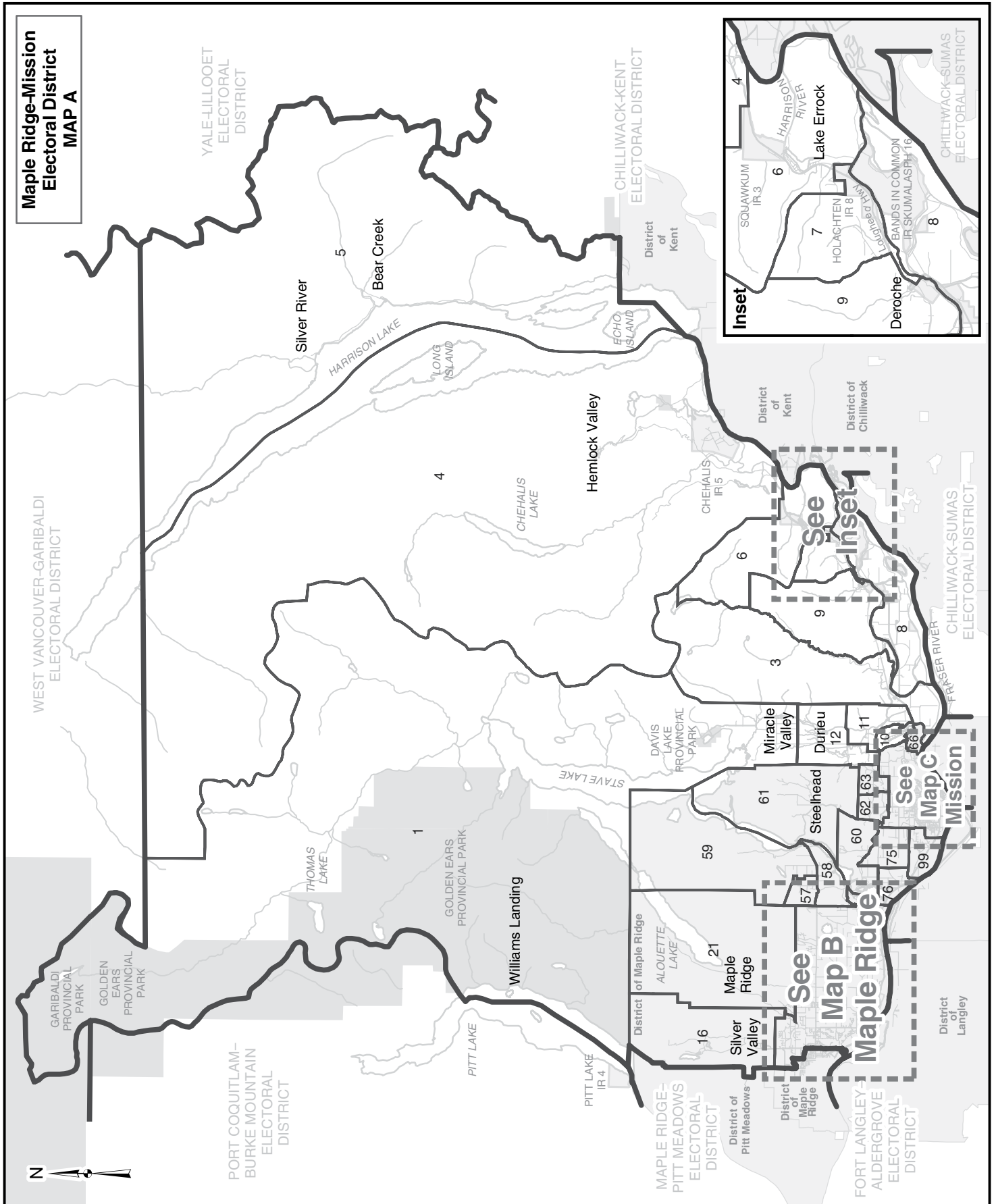
Summary:

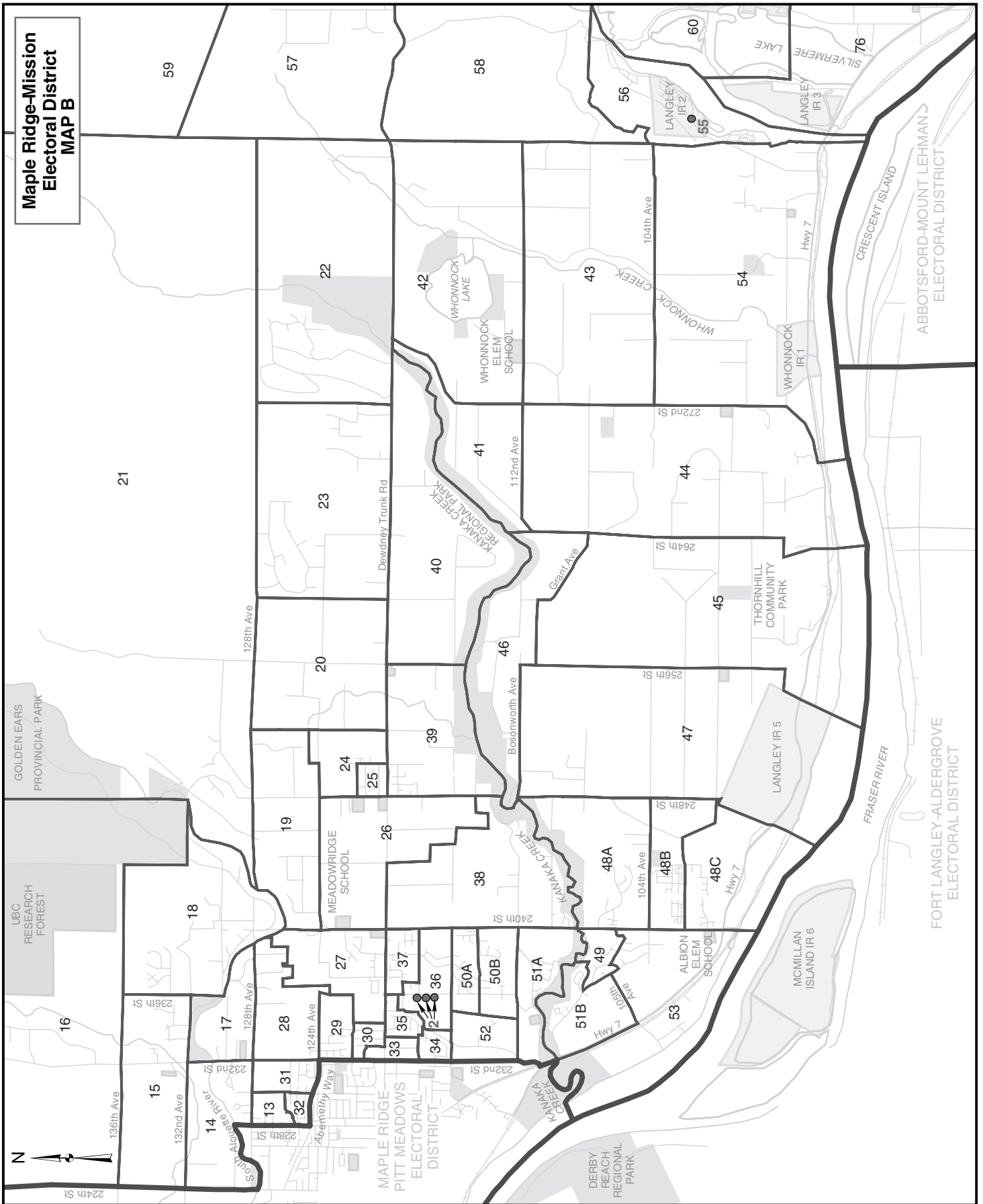
Valid Votes - General & Advance	25,883	95.74%	Total Valid Votes
S. 98 Special	21	0.08%	Total Valid Votes
S. 99 Absentee - in ED	492	1.82%	Total Valid Votes
S. 100 Absentee - out of ED	289	1.07%	Total Valid Votes
S. 101 Absentee - Advance	74	0.27%	Total Valid Votes
S. 104 Voting in DEO office	212	0.79%	Total Valid Votes
S. 106 Voting by mail	63	0.23%	Total Valid Votes
Total Valid Votes	27,034		
Rejected Ballots	128	0.47%	Ballots Cast
Registered Voters Who Voted	27,162	69.57%	Registered Voters
Registered Voters	39,045		

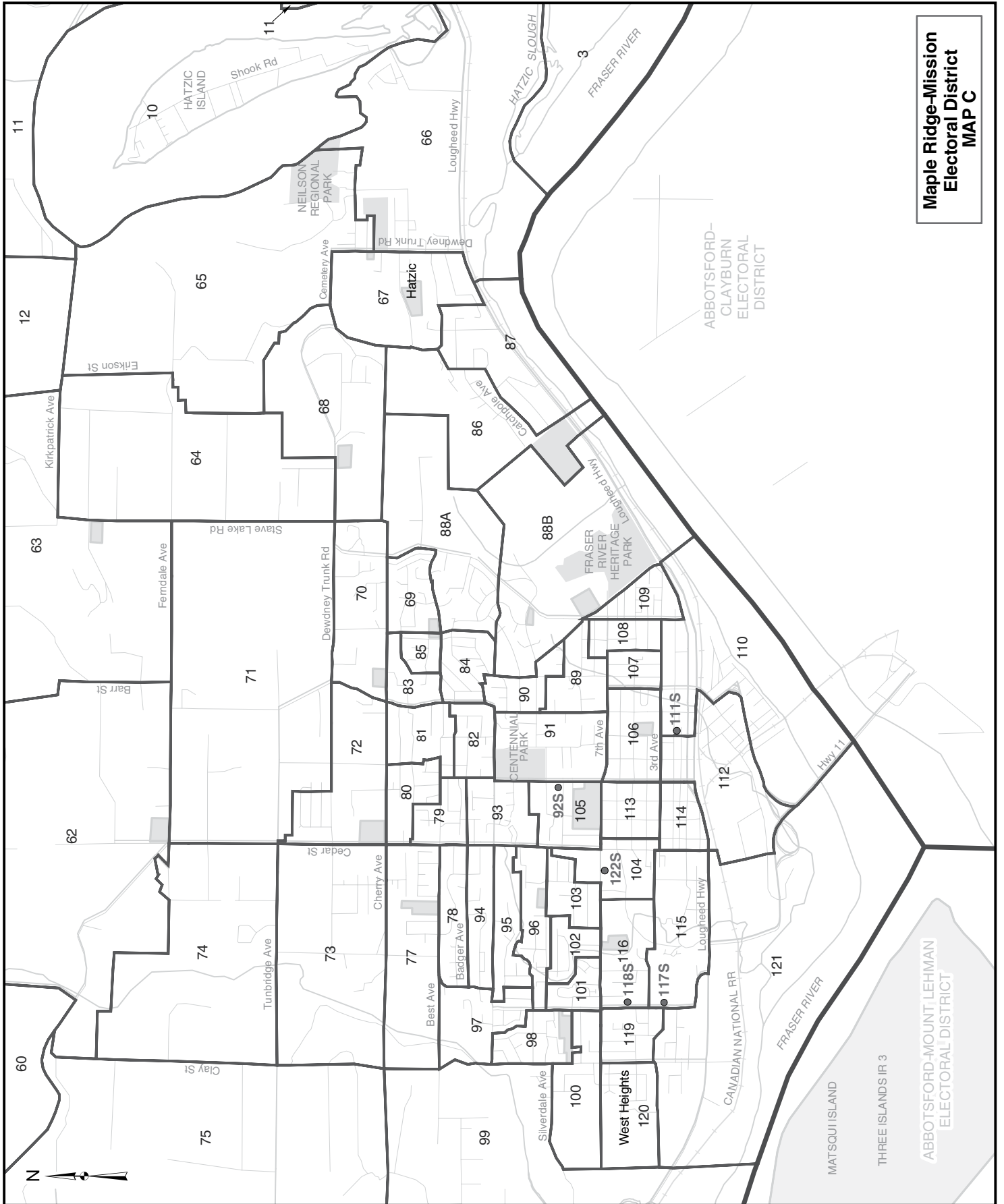
Candidate Elected: John Horgan (NDP)

*1 Voting Areas 40 and 40A combined

*2 Voting Areas 87, 88S and 89S combined







	GWILT Carol BCM	HAWES Randy LIB	RICHARDSON Chum IND	SMITH Keith PLAT	STEVENS Jenny NDP	WALSH William Stanley GP	Total Valid Votes	Rejected Ballots	Registered Voters
Advance Voting									
Golden Ears Winter Club	4	598	8	0	383	56	1,049	2	
St Andrews United Church	9	677	7	4	812	120	1,629	9	
General Voting Voting Area									
1	3	90	3	0	90	21	207	2	427
2	3	63	2	0	64	19	151	1	277
3	3	92	1	0	70	15	181	1	246
4	2	59	1	0	94	24	180	0	438
5 *1	-	-	-	-	-	-	-	-	2
6 *1	4	60	1	0	84	35	184	0	329
7	3	29	3	1	77	10	123	0	259
8	2	138	9	2	117	21	289	0	466
9	5	56	2	0	67	22	152	1	291
10	5	89	3	0	77	17	191	1	412
11	0	99	5	1	47	19	171	1	319
12	2	117	3	1	82	19	224	0	393
13	3	53	0	0	24	5	85	2	156
14	3	86	4	0	70	21	184	1	326
15	3	123	1	0	61	20	208	1	383
16	3	61	3	1	57	11	136	0	243
17	5	74	0	0	68	12	159	1	281
18	5	196	5	0	131	50	387	0	660
19	1	114	4	0	57	25	201	1	346
20	2	71	4	0	77	14	168	2	286
21	0	115	0	1	57	12	185	1	287
22	3	91	4	0	84	17	199	0	342
23	3	152	2	0	110	35	302	1	521
24	5	40	1	0	59	11	116	1	211
25	1	56	0	0	75	13	145	0	247
26	2	79	3	0	92	17	193	1	368
27	4	145	1	0	129	19	298	1	570
28	0	101	4	0	89	9	203	1	340
29	3	125	6	0	103	21	258	0	408
30	0	52	1	0	63	18	134	1	235
31	2	110	3	0	74	31	220	2	366
32	0	78	3	0	64	13	158	0	281
33	2	79	0	1	86	26	194	0	353
34	1	66	3	0	59	13	142	0	278
35	2	124	2	0	148	21	297	2	476

continued on next page

Voting Area (continued)	GWILT Carol BCM	HAWES Randy LIB	RICHARDSON Chum IND	SMITH Keith PLAT	STEVENS Jenny NDP	WALSH William Stanley GP	Total Valid Votes	Rejected Ballots	Registered Voters
36	2	137	5	0	90	16	250	0	437
37	3	120	4	0	100	13	240	0	449
38	1	94	2	0	91	25	213	3	398
39	1	145	4	0	78	25	253	5	420
40	2	92	3	0	66	10	173	0	299
41	2	57	0	0	54	11	124	0	195
42	3	75	2	0	92	29	201	0	295
43	1	111	2	0	105	24	243	0	376
44	3	128	3	0	101	20	255	1	435
45	3	75	4	0	95	24	201	1	341
46	0	48	1	0	28	9	86	0	176
47	0	60	4	0	58	10	132	1	219
48A	0	197	2	0	72	16	287	0	493
48B	0	195	3	2	147	30	377	0	703
48C	2	125	1	2	104	19	253	1	478
49	4	103	0	0	53	9	169	0	297
50A	1	149	3	1	109	15	278	0	575
50B	2	148	5	2	105	18	280	3	540
51A	0	219	6	0	92	20	337	0	598
51B	5	104	1	0	84	26	220	2	394
52	1	149	1	0	100	27	278	1	509
53	0	117	0	1	69	10	197	0	361
54	5	96	2	1	96	25	225	1	412
55	2	26	4	0	69	8	109	1	242
56	3	28	1	0	59	8	99	0	195
57	0	55	1	0	69	21	146	0	224
58	3	44	0	0	56	11	114	1	209
59	1	65	3	0	83	19	171	0	279
60	0	112	3	0	102	15	232	0	419
61	2	50	1	0	58	18	129	0	280
62	2	107	2	1	77	17	206	0	387
63	1	97	3	1	121	22	245	1	388
64	1	58	1	0	47	13	120	0	223
65	3	72	0	0	52	15	142	0	239
66	3	98	2	0	72	20	195	0	321
67	2	85	7	0	99	11	204	0	352
68	1	64	0	0	40	16	121	0	200
69	3	114	2	0	112	33	264	2	481
70	0	127	2	0	74	24	227	0	422
71	0	91	2	0	84	22	199	0	349

continued on next page

Voting Area (continued)	GWILT Carol BCM	HAWES Randy LIB	RICHARDSON Chum IND	SMITH Keith PLAT	STEVENS Jenny NDP	WALSH William Stanley GP	Total Valid Votes	Rejected Ballots	Registered Voters
72	5	98	2	1	96	26	228	0	382
73	1	58	1	2	51	13	126	0	211
74	2	77	1	0	60	18	158	0	255
75	3	85	2	0	75	21	186	0	370
76	3	107	1	0	103	30	244	1	407
77	4	106	6	0	171	28	315	0	527
78	2	95	4	1	101	36	239	2	440
79	1	67	2	0	75	12	157	3	324
80	0	60	0	0	57	8	125	0	266
81	0	92	2	0	95	23	212	5	467
82	5	54	2	0	103	29	193	0	367
83	3	46	1	0	48	20	118	0	251
84	4	94	1	0	75	28	202	0	423
85	1	40	2	0	54	13	110	0	229
86	5	62	4	0	88	22	181	1	294
87	3	116	3	2	106	31	261	1	448
88A	3	122	3	0	110	20	258	0	488
88B	3	116	5	0	139	24	287	0	433
89	5	93	3	0	80	22	203	1	344
90	1	59	2	0	64	9	135	0	291
91	2	77	3	0	100	19	201	0	374
92S *2	3	48	1	1	53	9	115	4	43
93	8	80	2	2	85	18	195	3	467
94	3	77	5	1	128	26	240	2	466
95	4	52	2	0	93	26	177	0	329
96	3	52	3	2	130	17	207	3	417
97	4	56	1	1	83	16	161	2	324
98	0	51	3	0	99	25	178	2	360
99	1	111	1	0	84	19	216	3	417
100	4	57	3	0	96	7	167	3	332
101	1	60	0	0	106	17	184	0	340
102	1	28	1	0	40	11	81	1	235
103	3	39	2	1	81	12	138	2	347
104	1	48	3	1	82	18	153	0	339
105	1	53	3	0	85	26	168	2	362
106	4	93	4	3	86	25	215	1	441
107	5	61	2	1	89	23	181	0	341
108	2	51	2	0	56	6	117	1	294
109	1	48	2	0	87	31	169	0	348
110	0	53	1	0	88	17	159	0	377

continued on next page

Voting Area (continued)	GWILT Carol BCM	HAWES Randy LIB	RICHARDSON Chum IND	SMITH Keith PLAT	STEVENS Jenny NDP	WALSH William Stanley GP	Total Valid Votes	Rejected Ballots	Registered Voters
111S *2	-	-	-	-	-	-	-	-	61
112	1	33	2	0	20	12	68	0	233
113	0	32	1	0	87	27	147	2	370
114	0	27	1	1	49	17	95	1	242
115	3	41	2	1	89	17	153	0	412
116	2	40	1	0	73	8	124	0	275
117S *3	2	21	1	1	27	4	56	2	32
118S *3	-	-	-	-	-	-	-	-	54
119	3	47	3	1	76	17	147	1	312
120	0	46	5	1	96	17	165	2	345
121	2	48	1	0	95	17	163	3	371
122S *2	-	-	-	-	-	-	-	-	74
Sub Totals	284	11,572	302	47	11,278	2,493	25,976	115	43,384
S. 98 Special	5	12	0	1	31	5	54	5	
S. 99 Absentee - in ED	22	328	8	4	411	95	868	11	
S. 100 Absentee - out of ED	3	82	2	1	92	27	207	27	
S. 101 Absentee - Advance	0	15	0	0	13	5	33	1	
S. 104 Voting in DEO office	0	77	0	0	56	7	140	5	
S. 106 Voting by mail	0	9	0	0	15	1	25	0	
Grand Totals	314	12,095	312	53	11,896	2,633	27,303	164	43,384
% of Valid Votes	1.15%	44.30%	1.14%	0.20%	43.57%	9.64%			

Summary:

Valid Votes - General & Advance	25,976	95.14%	Total Valid Votes
S. 98 Special	54	0.20%	Total Valid Votes
S. 99 Absentee - in ED	868	3.18%	Total Valid Votes
S. 100 Absentee - out of ED	207	0.76%	Total Valid Votes
S. 101 Absentee - Advance	33	0.12%	Total Valid Votes
S. 104 Voting in DEO office	140	0.51%	Total Valid Votes
S. 106 Voting by mail	25	0.09%	Total Valid Votes

Total Valid Votes 27,303

Rejected Ballots 164 0.60% Ballots Cast
Registered Voters Who Voted 27,467 63.31% Registered Voters

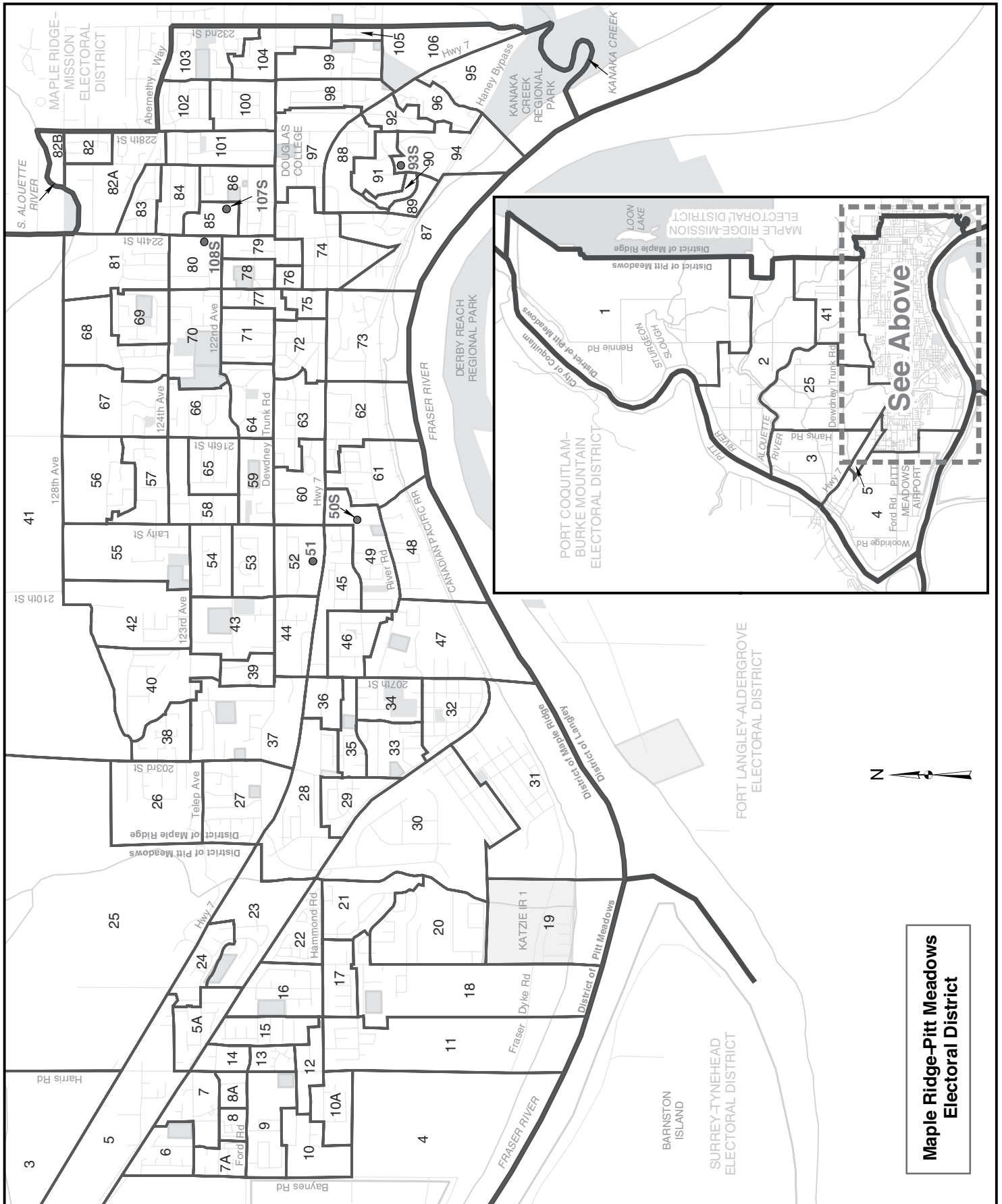
Registered Voters 43,384

Candidate Elected: Randy Hawes (LIB)

*1 Voting Areas 5 and 6 combined

*2 Voting Areas 92S, 111S and 122S combined

*3 Voting Areas 117S and 118S combined



**Maple Ridge-Pitt Meadows
Electoral District**

	BRIERE-SMART Denise BCM	BUTLER Rick DRBC	GILDERSLEEVE Mike GP	SATHER Michael NDP	STEWART Ken LIB	Total Valid Votes	Rejected Ballots	Registered Voters
Advance Voting								
Maple Ridge	15	37	120	907	829	1,908	4	
Pitt Meadows	8	13	78	472	456	1,027	1	
General Voting Voting Area								
1 *1	-	-	-	-	-	-	-	33
2 *1	1	1	14	78	135	229	2	386
3	3	3	11	36	86	139	0	233
4	4	0	16	81	96	197	0	351
5	3	4	23	141	130	301	1	591
5A	1	1	11	108	127	248	1	424
6	6	5	10	84	96	201	1	369
7	1	1	13	115	90	220	0	379
7A	2	3	14	84	85	188	0	323
8	1	1	13	74	47	136	1	312
8A	2	1	20	92	98	213	0	450
9	3	4	14	132	130	283	0	458
10	0	1	15	47	92	155	0	245
10A	4	0	14	67	92	177	2	310
11	3	3	13	122	95	236	0	386
12	2	4	16	92	100	214	0	445
13	1	6	13	61	47	128	0	309
14	1	5	10	68	53	137	0	338
15	3	6	19	105	131	264	0	394
16	3	1	19	143	93	259	1	395
17	1	0	9	79	74	163	2	323
18	2	2	11	76	101	192	0	360
19	1	1	1	41	1	45	0	137
20	3	4	17	128	173	325	2	551
21	3	6	16	119	122	266	0	449
22	2	6	14	107	131	260	2	471
23	2	3	14	92	108	219	0	340
24	0	4	19	88	99	210	3	345
25	2	1	3	60	109	175	0	401
26	2	5	17	109	105	238	0	390
27	2	5	18	169	189	383	1	661
28	2	2	11	91	102	208	0	350
29	1	5	17	93	86	202	0	356
30	6	2	14	123	82	227	4	453
31	4	6	19	137	109	275	1	521

continued on next page

Voting Area (continued)	BRIERE-SMART Denise BCM	BUTLER Rick DRBC	GILDERSLEEVE Mike GP	SATHER Michael NDP	STEWART Ken LIB	Total Valid Votes	Rejected Ballots	Registered Voters
32	3	5	17	93	41	159	1	375
33	1	8	21	119	90	239	0	428
34	2	1	15	85	82	185	0	348
35	4	3	17	93	79	196	2	328
36	3	3	16	130	77	229	0	394
37	2	3	20	145	139	309	1	512
38	0	0	7	71	114	192	1	307
39	3	4	16	70	67	160	1	305
40	2	2	13	83	149	249	1	383
41	3	4	16	36	74	133	0	321
42	1	4	16	77	90	188	0	316
43	1	7	24	135	87	254	0	464
44	2	4	16	88	51	161	0	336
45	2	6	18	157	82	265	1	478
46	3	2	13	119	74	211	0	396
47	1	2	13	129	86	231	0	389
48	1	5	14	116	120	256	0	367
49	1	4	23	110	66	204	0	348
50S	1	5	10	49	40	105	4	149
51	0	5	5	22	14	46	0	83
52	1	2	20	113	82	218	0	436
53	3	1	21	122	63	210	2	386
54	7	2	16	115	97	237	0	392
55	2	2	13	77	80	174	1	271
56	1	0	12	66	121	200	0	334
57	2	0	16	99	89	206	1	349
58	3	3	15	87	91	199	0	350
59	3	10	19	102	79	213	1	446
60	1	3	21	112	71	208	0	366
61	3	5	14	74	115	211	0	365
62	0	3	12	92	58	165	1	371
63	2	6	12	91	54	165	1	379
64	2	4	23	117	89	235	1	429
65	6	3	17	83	79	188	0	328
66	2	4	14	89	89	198	0	344
67	2	6	16	109	93	226	0	380
68	0	3	12	114	78	207	0	316
69	2	19	16	107	141	285	1	405
70	5	2	15	74	97	193	0	300
71	78	96	15	4	4	197	0	350

continued on next page

Voting Area (continued)	BRIERE-SMART Denise BCM	BUTLER Rick DRBC	GILDERSLEEVE Mike GP	SATHER Michael NDP	STEWART Ken LIB	Total Valid Votes	Rejected Ballots	Registered Voters
72	1	5	9	63	57	135	2	277
73	1	6	9	107	110	233	2	436
74	2	5	15	86	53	161	0	451
75	3	1	8	65	33	110	1	250
76	4	2	15	83	49	153	2	356
77	2	1	13	69	54	139	0	280
78	2	4	9	79	42	136	2	316
79	2	6	10	82	51	151	1	363
80	2	1	10	107	79	199	1	401
81	1	4	14	116	78	213	1	365
82	2	0	10	56	88	156	0	260
82A *2	3	5	12	79	101	200	0	369
82B *2	-	-	-	-	-	-	-	24
83	2	5	14	76	60	157	0	320
84	3	3	25	98	45	174	0	350
85	1	2	16	143	96	258	0	454
86	1	2	16	78	55	152	0	475
87	5	3	20	90	79	197	0	517
88	6	3	23	89	66	187	1	484
89	2	2	2	86	79	171	0	248
90	0	0	3	68	69	140	0	219
91	0	2	8	82	99	191	0	324
92	3	2	18	72	67	162	0	304
93S *3	4	10	11	56	76	157	2	76
94	0	5	10	92	114	221	0	343
95	0	4	12	43	49	108	1	210
96	2	5	8	50	50	115	0	233
97	2	1	7	60	45	115	0	285
98	4	4	20	83	80	191	0	370
99	2	6	14	117	95	234	1	485
100	1	5	20	106	94	226	0	393
101	5	3	16	74	71	169	1	370
102	6	3	20	114	99	242	0	409
103	1	3	18	91	128	241	0	396
104	3	2	14	79	60	158	0	311
105	0	0	6	38	13	57	0	105
106	3	1	6	49	28	87	0	167
107S *3	-	-	-	-	-	-	-	48
108S *3	-	-	-	-	-	-	-	120
Sub Totals	342	519	1,766	11,321	10,503	24,451	68	39,727

continued on next page

	BRIERE-SMART Denise BCM	BUTLER Rick DRBC	GILDERSLEEVE Mike GP	SATHER Michael NDP	STEWART Ken LIB	Total Valid Votes	Rejected Ballots	Registered Voters
S. 98 Special	3	2	3	34	15	57	5	
S. 99 Absentee - in ED	13	13	71	261	208	566	5	
S. 100 Absentee - out of ED	1	0	14	79	63	157	20	
S. 101 Absentee - Advance	0	0	3	14	6	23	1	
S. 104 Voting in DEO office	1	0	9	60	54	124	4	
S. 106 Voting by mail	0	0	3	17	12	32	2	
Grand Totals	360	534	1,869	11,786	10,861	25,410	105	39,727
% of Valid Votes	1.42%	2.10%	7.36%	46.38%	42.74%			

Summary:

Valid Votes - General & Advance	24,451	96.23%	Total Valid Votes
S. 98 Special	57	0.22%	Total Valid Votes
S. 99 Absentee - in ED	566	2.23%	Total Valid Votes
S. 100 Absentee - out of ED	157	0.62%	Total Valid Votes
S. 101 Absentee - Advance	23	0.09%	Total Valid Votes
S. 104 Voting in DEO office	124	0.49%	Total Valid Votes
S. 106 Voting by mail	32	0.12%	Total Valid Votes

Total Valid Votes 25,410

Rejected Ballots 105 0.41% Ballots Cast
Registered Voters Who Voted 25,515 64.23% Registered Voters

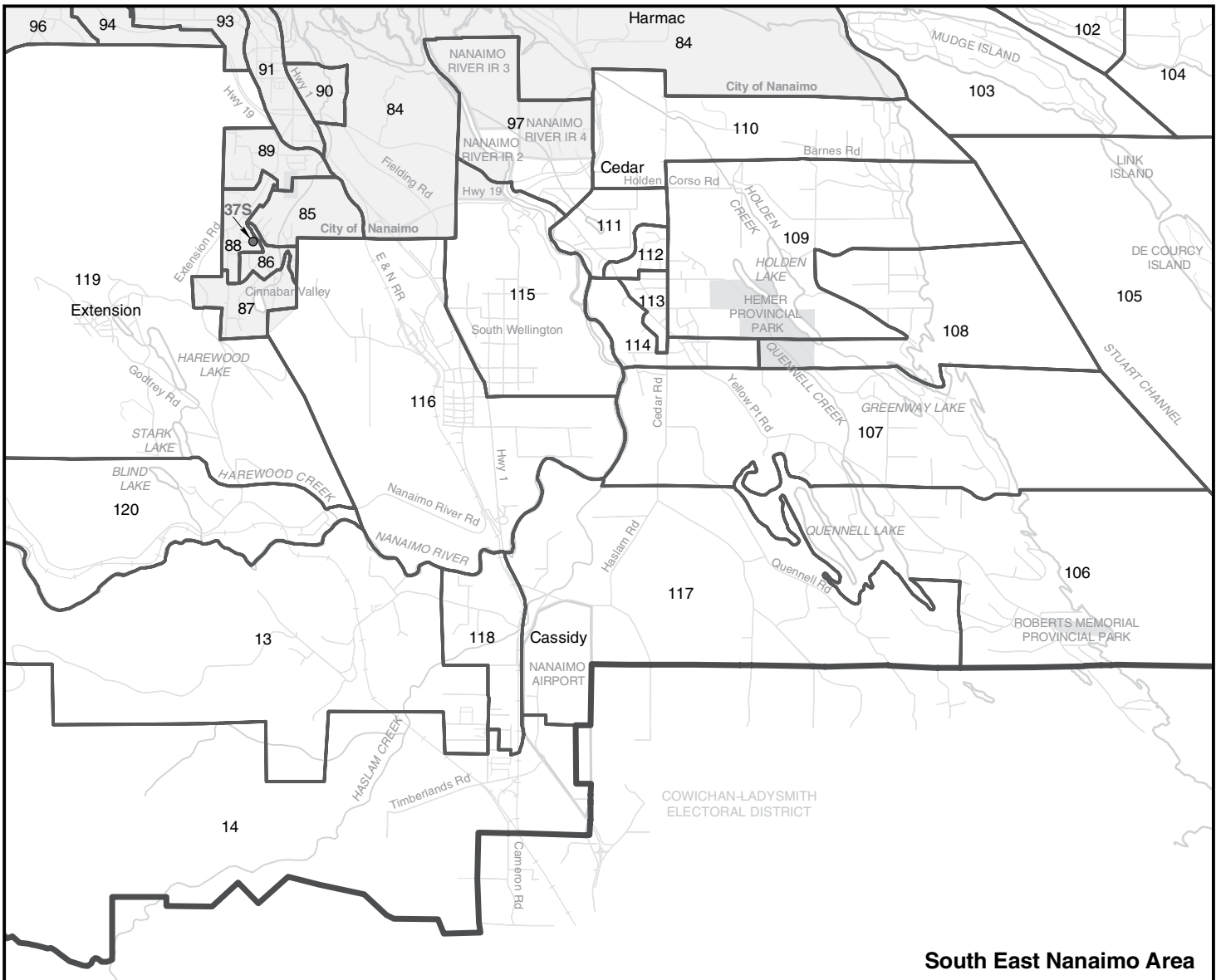
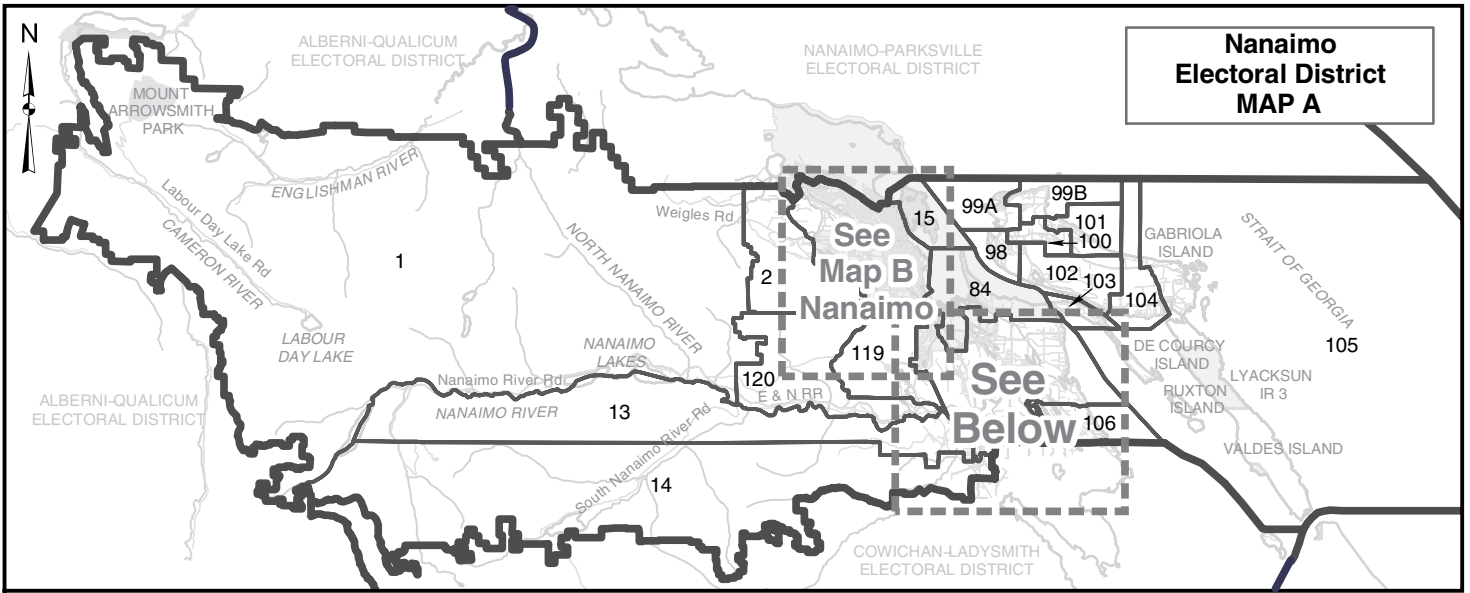
Registered Voters 39,727

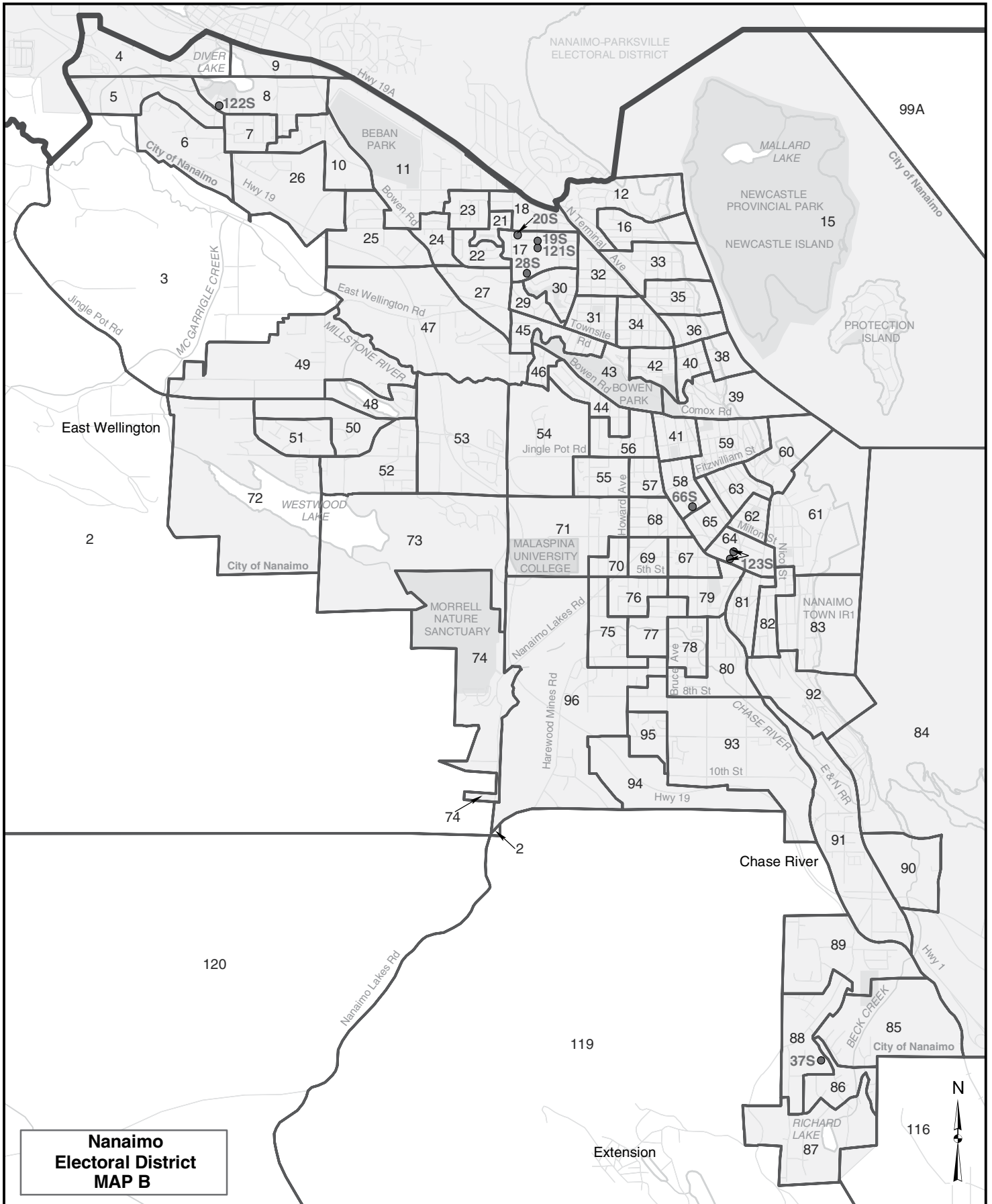
Candidate Elected: Michael Sather (NDP)

*1 Voting Areas 1 and 2 combined

*2 Voting Areas 82A and 82B combined

*3 Voting Areas 93S, 107S and 108S combined





**Nanaimo
Electoral District
MAP B**

	BRUNIE Brunie IND	CATLEY Doug GP	DILLON Mat BCM	HUNTER Mike LIB	KROG Leonard NDP	SHAW Linden Robert REFD	Total Valid Votes	Rejected Ballots	Registered Voters
Advance Voting									
Community Service Building	17	233	16	801	1,205	16	2,288	17	
General Voting Voting Area									
1 *1	-	-	-	-	-	-	-	-	1
2 *1	0	27	5	161	118	2	313	0	489
3	0	20	3	96	84	5	208	0	306
4	0	19	2	64	75	0	160	0	309
5	4	21	2	82	114	3	226	1	459
6	0	18	1	112	118	0	249	0	416
7	2	14	2	70	127	2	217	1	369
8	0	13	2	50	79	5	149	0	273
9 *2	-	-	-	-	-	-	-	-	10
10	2	23	4	78	90	1	198	1	387
11	1	14	3	69	76	2	165	0	323
12	3	29	1	118	120	2	273	1	489
13	3	24	3	73	115	3	221	1	405
14	2	15	4	67	101	2	191	2	342
15 *2	-	-	-	-	-	-	-	-	291
16 *2	3	30	4	95	112	3	247	0	415
17	3	20	1	70	119	1	214	2	370
18	1	9	1	62	79	0	152	0	254
19S	0	3	0	11	21	0	35	2	65
20S *3	-	-	-	-	-	-	-	-	73
21	0	9	2	48	54	2	115	0	189
22	1	26	4	73	125	0	229	0	374
23	1	15	1	91	120	1	229	2	400
24	2	20	1	73	143	4	243	1	409
25	0	8	0	52	83	1	144	0	296
26	0	15	0	93	95	2	205	1	380
27	2	27	6	100	124	2	261	2	513
28S *3	0	2	1	13	22	0	38	2	60
29	4	18	5	43	103	1	174	1	363
30	1	20	0	42	89	3	155	1	370
31	2	19	3	84	102	1	211	0	397
32	1	26	1	57	92	1	178	0	345
33	0	22	6	86	98	2	214	0	398
34	0	33	4	94	133	1	265	0	450
35	0	17	1	36	67	1	122	0	271

continued on next page

Voting Area (continued)	BRUNIE Brunie IND	CATLEY Doug GP	DILLON Mat BCM	HUNTER Mike LIB	KROG Leonard NDP	SHAW Linden Robert REFD	Total Valid Votes	Rejected Ballots	Registered Voters
36	0	24	2	114	117	3	260	0	434
37S *3	-	-	-	-	-	-	-	-	8
38	3	16	2	82	74	1	178	0	312
39	1	18	1	46	72	1	139	1	348
40	1	21	1	76	79	1	179	0	354
41	1	26	0	56	114	2	199	3	427
42	3	20	4	71	109	0	207	1	493
43 *4	-	-	-	-	-	-	-	-	158
44 *4	1	23	6	81	119	0	230	3	408
45	2	17	2	53	102	3	179	0	372
46	1	19	0	32	78	2	132	1	295
47	1	41	7	80	137	4	270	1	516
48	0	24	0	115	84	1	224	0	380
49	0	9	2	62	116	0	189	1	312
50	0	26	3	74	74	1	178	0	273
51	1	26	0	79	93	3	202	1	347
52	1	19	3	185	142	0	350	1	608
53	2	26	2	115	102	2	249	1	461
54	3	18	3	53	87	0	164	0	348
55	2	20	1	45	93	0	161	1	389
56	1	19	0	63	106	3	192	3	421
57	0	23	2	37	87	1	150	0	323
58	1	18	2	36	74	1	132	0	361
59	2	11	1	26	46	2	88	0	258
60	0	9	0	91	48	1	149	1	382
61	5	21	1	39	52	0	118	0	334
62	5	19	5	24	56	0	109	1	343
63	1	12	2	19	38	1	73	2	302
64	3	31	2	30	77	2	145	1	362
65	0	29	2	26	80	1	138	1	366
66S	1	0	4	6	16	0	27	0	134
67	1	29	10	34	136	1	211	1	460
68	1	13	2	47	99	2	164	0	366
69	3	13	1	27	78	0	122	0	318
70	0	12	1	31	63	0	107	0	203
71	1	31	1	38	101	3	175	0	357
72	2	10	1	71	66	1	151	3	251
73	1	17	2	74	59	2	155	0	290
74	1	13	2	73	90	0	179	0	289
75	3	33	1	53	126	5	221	0	428

continued on next page

Voting Area (continued)	BRUNIE Brunie IND	CATLEY Doug GP	DILLON Mat BCM	HUNTER Mike LIB	KROG Leonard NDP	SHAW Linden Robert REFD	Total Valid Votes	Rejected Ballots	Registered Voters
76	2	9	1	31	89	1	133	0	237
77	1	18	1	41	91	1	153	0	347
78	3	28	4	62	123	1	221	0	394
79	3	13	2	52	116	1	187	0	355
80	2	30	2	60	156	3	253	1	488
81	2	36	6	53	114	0	211	0	396
82	3	21	1	30	105	3	163	1	375
83	4	28	1	19	139	2	193	1	436
84	3	14	1	49	69	0	136	1	297
85	0	14	0	48	60	0	122	0	179
86	2	19	1	75	99	3	199	0	308
87	1	17	0	84	96	0	198	0	299
88	1	21	0	92	109	3	226	0	369
89	0	33	4	84	152	1	274	2	436
90	2	15	1	36	85	2	141	0	282
91	2	23	2	71	142	2	242	0	392
92	1	12	0	49	74	0	136	3	229
93	3	34	2	73	210	2	324	2	563
94	0	0	0	0	0	0	0	0	0
95	3	13	3	64	109	1	193	1	353
96	6	43	4	90	190	2	335	0	638
97	2	13	1	36	71	0	123	0	245
98	2	47	3	104	172	1	329	1	551
99A	0	19	0	39	79	1	138	0	241
99B	0	32	2	74	78	1	187	0	320
100	4	33	3	86	115	1	242	1	404
101	2	60	2	83	158	0	305	2	463
102	0	40	1	112	116	1	270	0	404
103	0	17	1	11	2	0	31	1	50
104	1	46	2	86	109	0	244	0	366
105	4	47	1	80	78	0	210	0	357
106	2	37	2	110	118	0	269	0	398
107	1	22	3	74	104	1	205	1	330
108	0	2	0	23	27	0	52	0	89
109	3	35	3	170	207	1	419	0	621
110	2	35	2	100	120	1	260	1	397
111	2	14	4	35	76	0	131	0	240
112	1	10	4	45	90	2	152	0	241
113	2	12	2	61	99	0	176	0	281
114	1	18	3	51	128	2	203	1	333

continued on next page

Voting Area (continued)	BRUNIE Brunie IND	CATLEY Doug GP	DILLON Mat BCM	HUNTER Mike LIB	KROG Leonard NDP	SHAW Linden Robert REFD	Total Valid Votes	Rejected Ballots	Registered Voters
115	0	33	7	73	126	0	239	1	429
116	2	48	2	100	154	2	308	1	497
117	1	16	2	57	73	0	149	0	255
118	0	11	3	28	68	0	110	0	178
119	1	17	2	47	108	0	175	0	292
120	0	20	1	46	71	3	141	0	241
121S	2	4	1	9	16	1	33	0	57
122S *3	-	-	-	-	-	-	-	-	7
123S	1	6	0	8	21	0	36	1	70
Sub Totals	190	2,700	263	8,239	12,405	165	23,962	89	40,782
S. 98 Special	2	15	6	17	47	0	87	2	
S. 99 Absentee - in ED	10	129	17	214	416	4	790	7	
S. 100 Absentee - out of ED	1	43	5	78	123	0	250	27	
S. 101 Absentee - Advance	1	10	1	7	29	0	48	6	
S. 104 Voting in DEO office	0	31	1	91	171	0	294	8	
S. 106 Voting by mail	0	5	1	11	35	0	52	1	
Grand Totals	204	2,933	294	8,657	13,226	169	25,483	140	40,782
% of Valid Votes	0.80%	11.51%	1.16%	33.97%	51.90%	0.66%			

Summary:

Valid Votes - General & Advance	23,962	94.03%	Total Valid Votes
S. 98 Special	87	0.34%	Total Valid Votes
S. 99 Absentee - in ED	790	3.10%	Total Valid Votes
S. 100 Absentee - out of ED	250	0.98%	Total Valid Votes
S. 101 Absentee - Advance	48	0.19%	Total Valid Votes
S. 104 Voting in DEO office	294	1.16%	Total Valid Votes
S. 106 Voting by mail	52	0.20%	Total Valid Votes

Total Valid Votes 25,483

Rejected Ballots 140 0.55% Ballots Cast
Registered Voters Who Voted 25,623 62.83% Registered Voters

Registered Voters 40,782

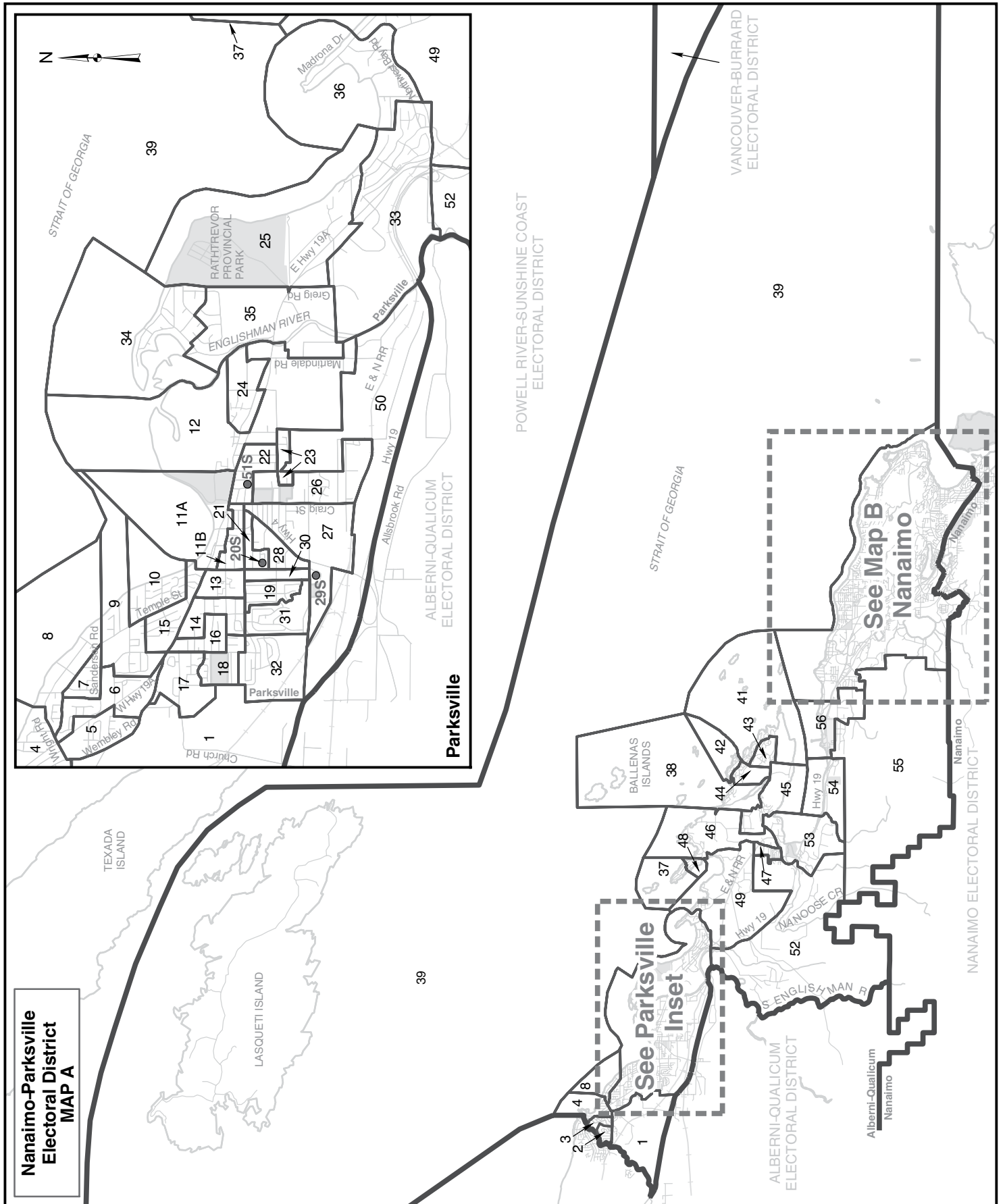
Candidate Elected: Leonard Krog (NDP)

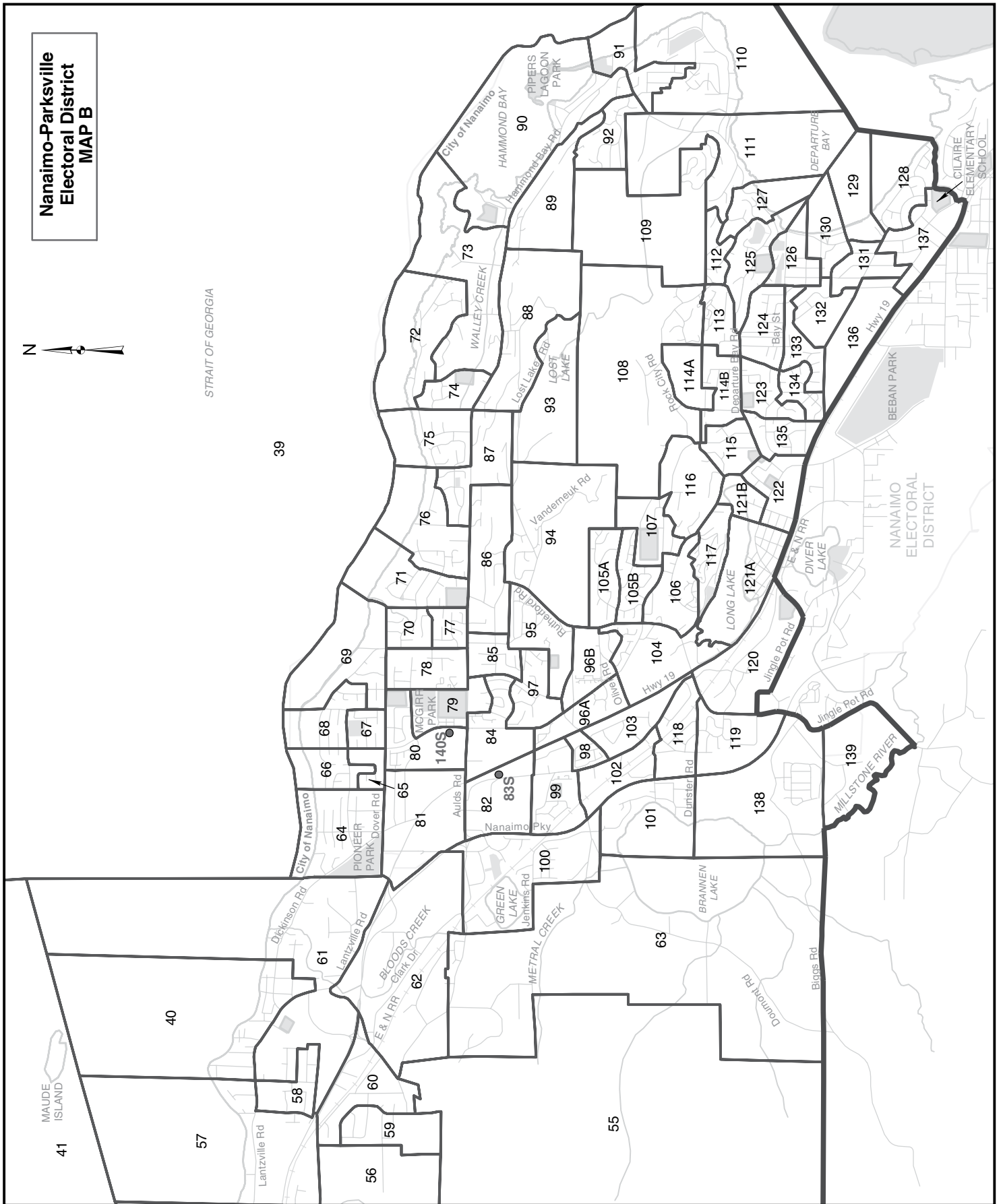
*1 Voting Areas 1 and 2 combined

*2 Voting Areas 9, 15 and 16 combined

*3 Voting Areas 20S, 28S, 37S and 122S combined

*4 Voting Areas 43 and 44 combined





	CANTELON Ron LIB	ELLIS Jordan GP	MCNAMEE Carol NDP	PAYNE Richard BCM	RYDER Bruce REFD	Total Valid Votes	Rejected Ballots	Registered Voters
Advance Voting								
Nanaimo	1,506	177	1,106	10	16	2,815	7	
Parksville	791	103	612	7	9	1,522	4	
General Voting Voting Area								
1	152	15	54	2	1	224	2	341
2	135	29	75	2	1	242	0	436
3	137	16	58	1	0	212	1	350
4	76	12	61	0	2	151	2	300
5	57	8	112	1	6	184	2	299
6	75	12	87	0	0	174	1	321
7	62	11	59	0	0	132	1	229
8	111	9	65	0	0	185	1	323
9	94	16	99	2	2	213	0	383
10	127	13	69	1	3	213	1	351
11A	65	11	44	2	5	127	0	257
11B	84	21	71	0	1	177	0	350
12	78	11	85	3	1	178	2	336
13A	52	18	50	0	0	120	2	272
14	102	27	97	3	3	232	3	399
15	48	18	105	2	2	175	0	370
16	66	17	69	2	0	154	1	321
17	92	10	95	1	0	198	0	337
18	69	18	63	5	0	155	1	291
19	61	17	84	0	2	164	0	329
20S *1	-	-	-	-	-	-	-	42
21	47	6	65	3	0	121	0	233
22	57	19	88	0	0	164	0	293
23	59	8	53	0	0	120	0	182
24	62	13	53	1	3	132	0	257
25	29	9	27	1	1	67	2	166
26	141	26	106	1	2	276	4	490
27	63	16	96	0	3	178	1	332
28	37	13	59	1	2	112	2	237
29S *1	23	7	32	2	1	65	2	57
30	43	10	92	3	1	149	0	325
31	109	20	90	2	4	225	0	353
32	145	19	100	0	4	268	1	447
33	186	8	43	1	1	239	1	387
34	130	10	79	0	2	221	0	360

continued on next page

Voting Area (continued)	CATELON Ron LIB	ELLIS Jordan GP	MCNAMEE Carol NDP	PAYNE Richard BCM	RYDER Bruce REFD	Total Valid Votes	Rejected Ballots	Registered Voters
35	85	19	63	0	2	169	0	330
36	112	15	34	1	1	163	0	289
37	101	17	79	3	0	200	1	299
38	62	17	47	1	1	128	0	232
39	9	26	121	4	2	162	1	238
40	99	24	102	2	5	232	3	331
41	188	13	40	1	0	242	0	365
42	95	12	27	0	0	134	0	219
43	183	11	19	1	1	215	0	316
44	75	10	18	0	0	103	0	147
45	105	14	64	0	1	184	0	292
46	124	28	69	0	3	224	1	333
47	101	26	95	3	1	226	2	342
48	53	15	39	0	2	109	0	174
49	173	23	101	0	2	299	0	450
50	60	13	46	1	3	123	0	220
51S *1	-	-	-	-	-	-	-	17
52	152	24	119	4	2	301	0	474
53	97	22	63	4	5	191	1	306
54	57	7	38	2	7	111	1	209
55	107	15	81	2	0	205	0	333
56	108	27	123	0	2	260	0	431
57	61	11	51	1	0	124	0	195
58	80	25	72	1	1	179	0	261
59	72	10	62	1	0	145	0	239
60	46	13	71	0	0	130	0	220
61	131	30	106	0	2	269	1	412
62	89	20	63	0	0	172	1	295
63	57	20	56	1	1	135	0	238
64	200	10	93	1	4	308	1	589
65	97	9	55	3	1	165	0	347
66	129	11	74	0	0	214	0	363
67	121	15	78	3	2	219	0	314
68	163	8	90	2	4	267	3	468
69	141	23	77	1	0	242	0	379
70	106	8	70	1	3	188	0	332
71	94	22	77	3	2	198	0	357
72	153	25	57	3	5	243	1	363
73	168	15	92	0	3	278	0	485
74	73	12	54	1	1	141	2	215

continued on next page

Voting Area (continued)	CATELON Ron LIB	ELLIS Jordan GP	MCNAMEE Carol NDP	PAYNE Richard BCM	RYDER Bruce REFD	Total Valid Votes	Rejected Ballots	Registered Voters
75	175	18	83	0	1	277	0	454
76	154	26	57	1	2	240	3	426
77	111	9	62	2	3	187	0	318
78	175	24	92	0	0	291	1	495
79	112	7	51	0	1	171	1	308
80	166	17	89	0	6	278	0	486
81	105	23	99	2	1	230	1	451
82	76	13	71	0	1	161	2	346
83S *2	-	-	-	-	-	-	-	25
84	98	9	68	0	5	180	0	334
85	116	23	73	0	1	213	0	376
86	95	23	75	1	2	196	0	375
87	117	17	81	1	6	222	0	378
88	143	32	116	4	9	304	1	557
89	105	21	48	1	1	176	0	283
90	114	23	103	3	2	245	0	390
91	82	21	82	1	3	189	0	314
92	109	13	55	0	1	178	0	312
93	42	9	44	0	0	95	1	176
94	127	19	103	0	3	252	0	421
95	136	27	76	0	0	239	1	439
96A	127	18	78	1	3	227	0	446
96B	61	7	64	0	2	134	4	361
97	131	27	77	4	1	240	0	431
98	53	8	43	0	0	104	0	199
99	65	12	60	1	6	144	0	276
100	106	20	95	1	1	223	1	421
101	101	11	47	0	1	160	0	299
102 *3	55	15	43	0	2	115	1	165
103	41	11	71	1	1	125	0	210
104	108	16	81	3	3	211	3	410
105A	107	11	81	1	3	203	2	416
105B	136	27	139	2	3	307	0	503
106	90	24	80	5	1	200	0	359
107	95	16	120	1	2	234	1	362
108	102	19	92	3	3	219	2	383
109	76	9	37	1	1	124	2	204
110	154	15	78	3	0	250	4	392
111	107	23	62	1	3	196	0	334
112	43	11	62	0	1	117	0	222

continued on next page

Voting Area (continued)	CANTELON Ron LIB	ELLIS Jordan GP	MCNAMEE Carol NDP	PAYNE Richard BCM	RYDER Bruce REFD	Total Valid Votes	Rejected Ballots	Registered Voters
113	121	7	53	2	1	184	0	310
114A	34	14	48	1	1	98	0	315
114B	52	10	74	3	4	143	0	259
115	69	25	87	4	1	186	1	363
116	102	23	136	2	2	265	0	465
117	97	10	47	1	0	155	0	338
118	62	13	66	2	1	144	0	315
119	65	12	63	3	3	146	1	306
120	52	11	34	0	2	99	1	218
121A	86	17	101	2	7	213	1	407
121B	77	8	51	0	0	136	2	349
122	56	14	59	0	1	130	0	353
123	103	18	106	1	0	228	0	383
124	106	20	116	3	5	250	3	440
125	123	22	77	1	3	226	0	359
126	84	29	83	1	1	198	1	331
127	81	3	45	0	0	129	0	200
128	115	15	72	0	0	202	2	344
129	69	14	51	0	5	139	2	273
130	53	18	56	0	0	127	1	210
131	84	14	67	0	3	168	0	275
132	67	10	53	0	1	131	1	208
133	152	11	91	1	0	255	2	382
134	100	17	72	1	2	192	0	338
135	76	24	83	0	1	184	0	392
136	71	20	47	1	1	140	2	260
137	102	15	83	1	0	201	0	328
138	102	10	81	0	1	194	1	362
139 *3	-	-	-	-	-	-	-	41
140S *2	24	6	25	0	2	57	0	72
Sub Totals	15,799	2,542	11,854	184	280	30,659	115	46,428
S. 98 Special	11	5	17	1	0	34	4	
S. 99 Absentee - in ED	289	88	260	9	1	647	4	
S. 100 Absentee - out of ED	92	43	95	1	1	232	2	
S. 101 Absentee - Advance	28	11	26	2	0	67	0	
S. 104 Voting in DEO office	290	19	156	1	1	467	2	
S. 106 Voting by mail	33	6	24	0	0	63	0	
Grand Totals	16,542	2,714	12,432	198	283	32,169	127	46,428
% of Valid Votes	51.42%	8.44%	38.65%	0.61%	0.88%			

continued on next page

Summary:

Valid Votes - General & Advance	30,659	95.31%	Total Valid Votes
S. 98 Special	34	0.10%	Total Valid Votes
S. 99 Absentee - in ED	647	2.01%	Total Valid Votes
S. 100 Absentee - out of ED	232	0.72%	Total Valid Votes
S. 101 Absentee - Advance	67	0.21%	Total Valid Votes
S. 104 Voting in DEO office	467	1.45%	Total Valid Votes
S. 106 Voting by mail	63	0.20%	Total Valid Votes

Total Valid Votes 32,169

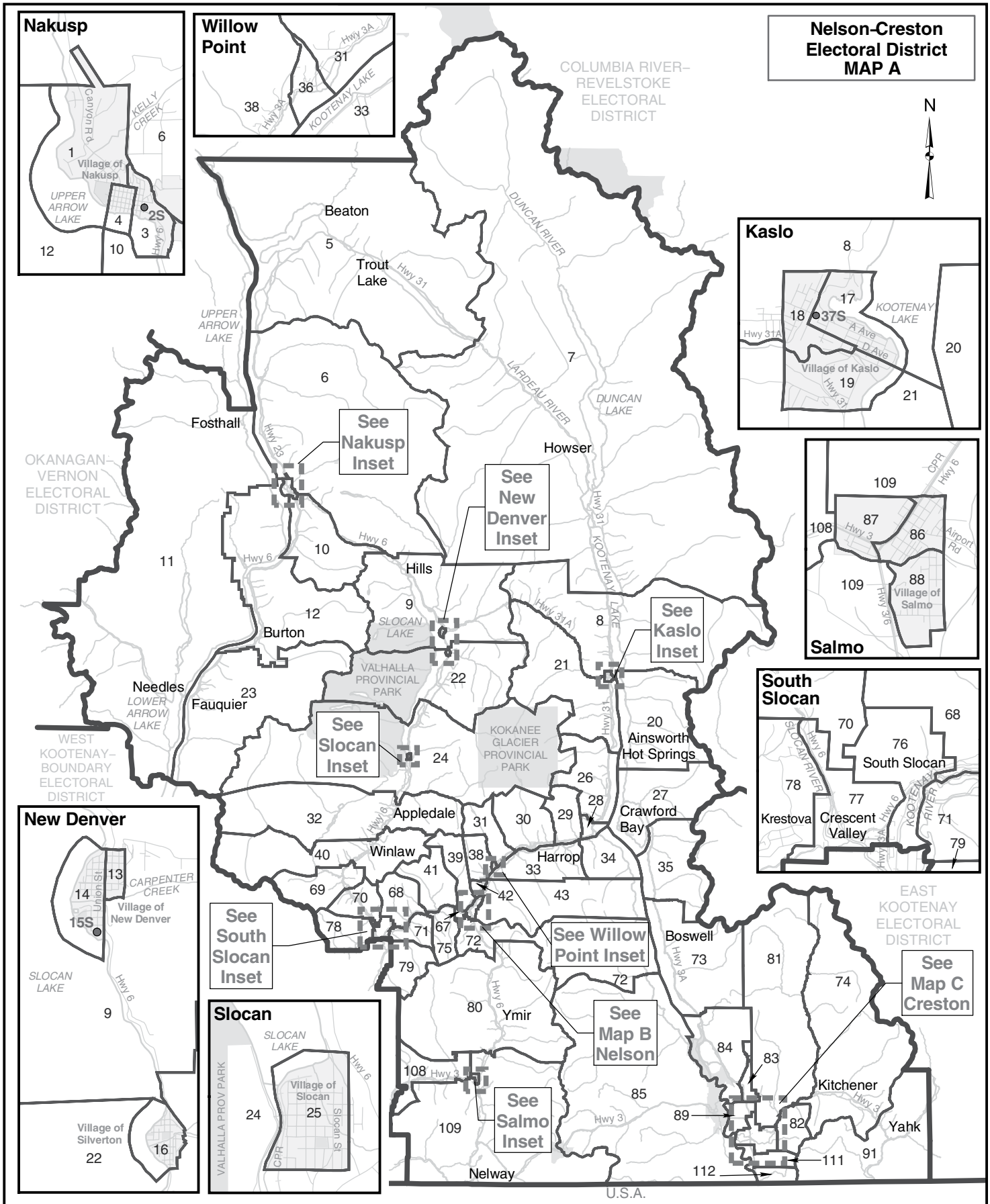
Rejected Ballots	127	0.39%	Ballots Cast
Registered Voters Who Voted	32,296	69.56%	Registered Voters
Registered Voters	46,428		

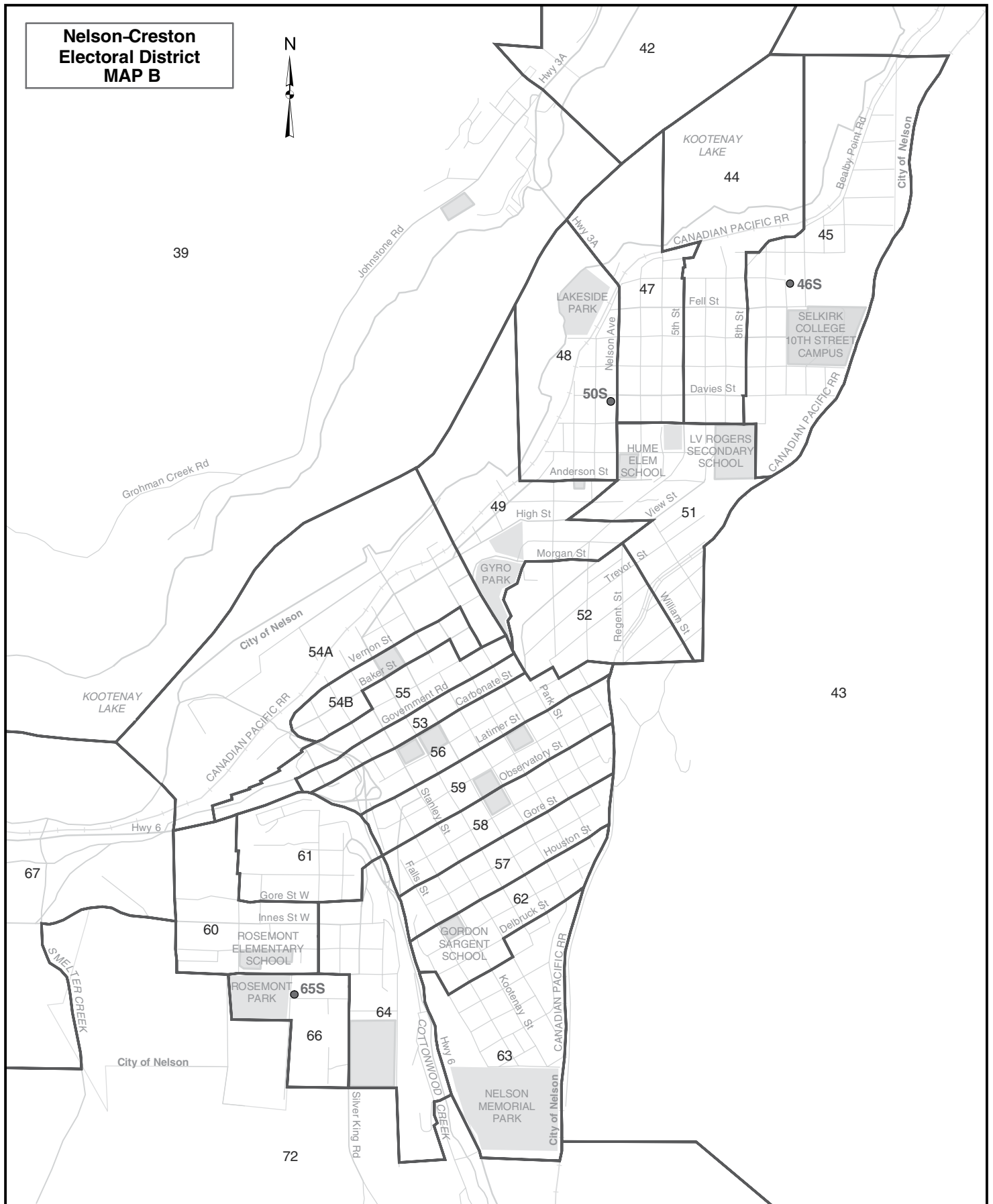
Candidate Elected: Ron Cantelon (LIB)

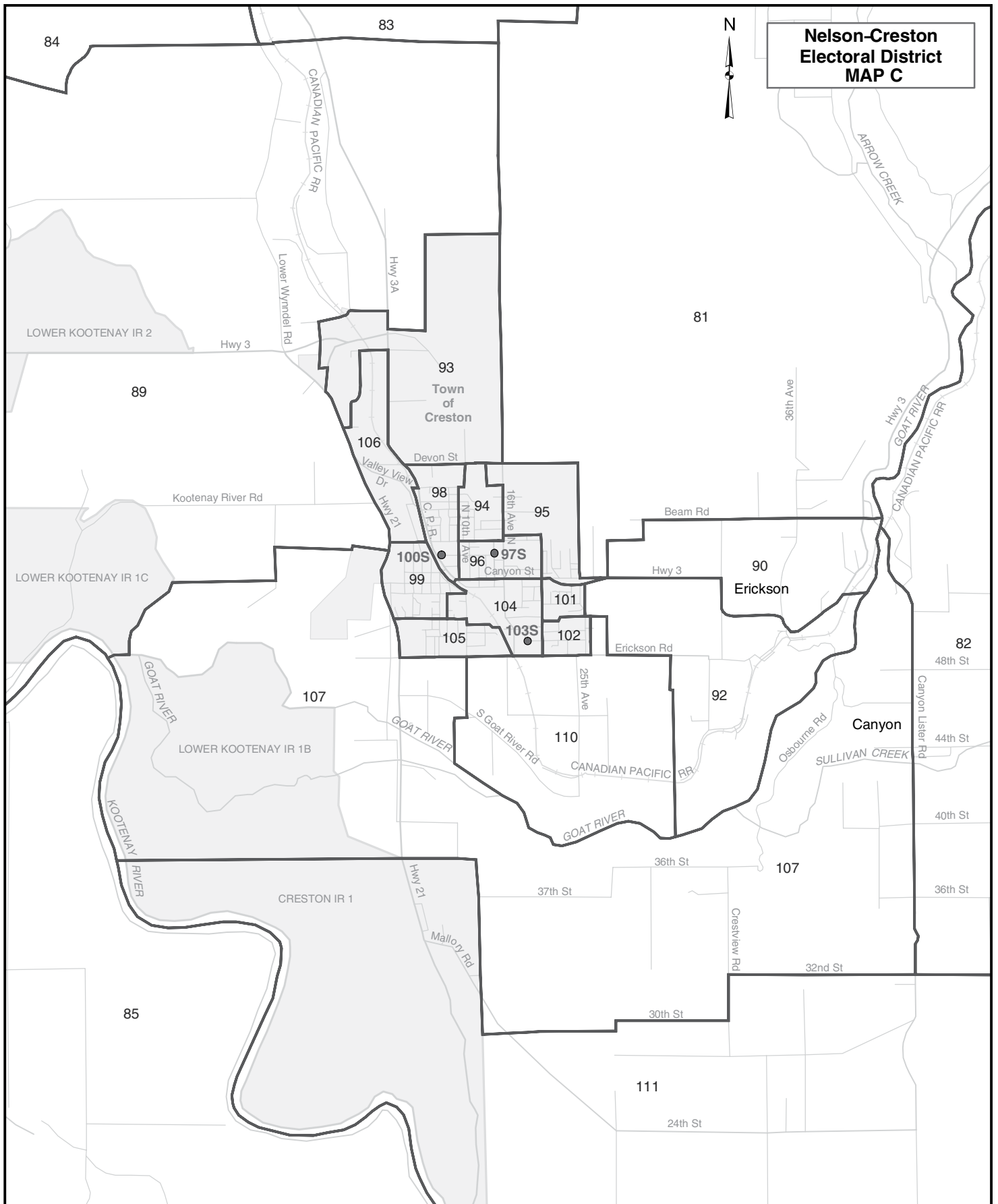
*1 Voting Areas 20S, 29S and 51S combined

*2 Voting Areas 83S and 140S combined

*3 Voting Areas 102 and 139 combined







	CRAWFORD Luke GP	EVANS Corky NDP	MCMILLAN Philip BCM	SUFFREDINE Blair F. LIB	TAYLOR Brian BLOC	Total Valid Votes	Rejected Ballots	Registered Voters
Advance Voting								
Creston	50	509	6	298	7	870	5	
Nakusp	16	127	4	82	0	229	0	
Nelson	82	561	6	204	1	854	6	
General Voting Voting Area								
1	10	94	1	72	0	177	1	304
2S *1	-	-	-	-	-	-	-	8
3	17	123	3	72	0	215	1	341
4	9	96	1	70	3	179	2	335
5	3	13	2	11	0	29	0	51
6	18	121	10	107	0	256	0	389
7	51	115	4	103	2	275	2	365
8	27	82	5	63	2	179	0	272
9	40	108	7	44	3	202	0	280
10	35	101	4	90	1	231	0	357
11	25	115	5	42	6	193	1	301
12	27	98	6	71	2	204	0	301
13	2	49	1	28	1	81	0	128
14	17	118	1	42	2	180	4	256
15S *1	-	-	-	-	-	-	-	26
16 *1	16	72	2	45	1	136	1	172
17	34	106	6	55	2	203	1	322
18	30	93	1	66	2	192	1	292
19	14	58	0	32	1	105	0	162
20	7	125	2	41	1	176	1	258
21	60	92	2	72	2	228	0	337
22	18	31	4	8	0	61	1	84
23	12	60	4	46	0	122	0	170
24	27	122	7	29	1	186	0	269
25	17	107	1	26	1	152	0	229
26	19	36	0	13	0	68	0	127
27	21	193	5	82	2	303	3	428
28	22	126	1	108	6	263	1	368
29	36	110	0	89	2	237	2	367
30	35	157	0	74	2	268	0	446
31	21	192	3	71	0	287	2	416
32	81	150	3	28	3	265	0	373
33	29	96	1	34	0	160	1	243
34	18	117	2	31	3	171	3	244
35	17	74	1	23	1	116	0	190

continued on next page

Voting Area (continued)	CRAWFORD Luke GP	EVANS Corky NDP	MCMILLAN Philip BCM	SUFFREDINE Blair F. LIB	TAYLOR Brian BLOC	Total Valid Votes	Rejected Ballots	Registered Voters
36	16	150	3	78	1	248	3	377
37S *1	-	-	-	-	-	-	-	9
38	13	149	1	63	1	227	2	409
39	27	140	3	64	0	234	1	352
40	67	162	6	27	2	264	2	406
41	16	94	0	41	0	151	1	244
42	36	123	1	56	1	217	2	356
43	8	37	0	15	3	63	0	108
44	22	166	1	62	0	251	0	420
45 *2	18	114	0	29	1	162	2	283
46S *2	-	-	-	-	-	-	-	48
47	21	162	0	62	2	247	1	411
48	19	145	2	45	1	212	1	385
49	32	153	1	43	0	229	0	421
50S *2	-	-	-	-	-	-	-	6
51	16	132	1	51	0	200	3	306
52	27	144	1	49	1	222	0	393
53	27	104	3	18	3	155	1	288
54A	30	49	4	20	0	103	0	226
54B	19	55	0	12	0	86	0	210
55	47	124	3	21	0	195	0	385
56	55	188	2	28	3	276	3	426
57	32	160	2	31	3	228	1	379
58	32	147	1	48	0	228	0	376
59	34	158	2	39	1	234	4	386
60	28	137	3	60	3	231	2	347
61	25	114	0	51	3	193	2	309
62	30	163	0	22	0	215	0	362
63	27	178	1	39	1	246	2	406
64	20	124	0	50	0	194	0	340
65S *2	-	-	-	-	-	-	-	37
66	14	86	1	30	0	131	1	319
67	13	65	4	16	1	99	0	167
68	45	188	1	73	2	309	1	475
69	28	107	3	19	2	159	3	250
70	29	159	3	33	2	226	0	322
71	35	102	2	40	4	183	1	305
72	13	76	2	48	0	139	2	277
73	17	58	1	61	3	140	0	226
74	22	62	3	50	0	137	0	226

continued on next page

Voting Area (continued)	CRAWFORD Luke GP	EVANS Corky NDP	MCMILLAN Philip BCM	SUFFREDINE Blair F. LIB	TAYLOR Brian BLOC	Total Valid Votes	Rejected Ballots	Registered Voters
75	40	201	1	50	8	300	6	483
76	15	79	0	5	6	105	1	161
77	21	108	0	22	0	151	0	253
78	26	193	2	31	2	254	0	386
79	0	0	0	0	0	0	0	0
80	35	131	3	41	2	212	2	331
81	28	111	6	56	3	204	0	472
82	19	99	1	77	3	199	0	363
83	19	125	5	69	2	220	0	384
84	14	84	3	82	3	186	4	301
85	17	102	4	70	1	194	0	349
86	12	112	2	49	2	177	1	281
87	6	70	5	43	0	124	0	166
88	17	117	7	71	1	213	0	331
89	10	45	4	49	4	112	2	223
90	21	76	2	46	2	147	3	298
91	26	68	2	52	1	149	1	243
92	18	77	1	98	3	197	1	383
93	5	43	3	37	1	89	1	263
94	12	107	2	57	0	178	0	370
95	21	86	2	55	0	164	2	351
96 *3	16	79	1	42	1	139	1	352
97S *3	-	-	-	-	-	-	-	15
98	13	101	4	42	1	161	0	377
99	16	88	2	64	1	171	0	429
100S *3	-	-	-	-	-	-	-	54
101	5	62	0	39	3	109	3	227
102	16	76	4	45	1	142	0	268
103S *3	-	-	-	-	-	-	-	44
104	15	118	1	64	1	199	4	465
105	20	100	0	66	0	186	0	400
106	0	73	2	44	1	120	3	223
107	22	74	4	71	1	172	1	409
108	7	84	4	34	3	132	1	240
109	27	140	7	82	5	261	1	422
110	17	75	3	67	2	164	2	416
111	15	67	2	42	2	128	1	275
112	18	67	0	69	2	156	0	313
Sub Totals	2,512	12,260	261	5,697	172	20,902	121	32,510

continued on next page

	CRAWFORD Luke GP	EVANS Corky NDP	MCMILLAN Philip BCM	SUFFREDINE Blair F. LIB	TAYLOR Brian BLOC	Total Valid Votes	Rejected Ballots	Registered Voters
S. 98 Special	2	13	0	4	0	19	3	
S. 99 Absentee - in ED	122	274	12	76	0	484	5	
S. 100 Absentee - out of ED	27	88	2	27	0	144	6	
S. 101 Absentee - Advance	9	17	0	7	0	33	0	
S. 104 Voting in DEO office	41	198	1	32	1	273	1	
S. 106 Voting by mail	11	46	0	19	0	76	1	
Grand Totals	2,724	12,896	276	5,862	173	21,931	137	32,510
% of Valid Votes	12.42%	58.80%	1.26%	26.73%	0.79%			

Summary:

Valid Votes - General & Advance	20,902	95.31%	Total Valid Votes
S. 98 Special	19	0.09%	Total Valid Votes
S. 99 Absentee - in ED	484	2.21%	Total Valid Votes
S. 100 Absentee - out of ED	144	0.66%	Total Valid Votes
S. 101 Absentee - Advance	33	0.14%	Total Valid Votes
S. 104 Voting in DEO office	273	1.24%	Total Valid Votes
S. 106 Voting by mail	76	0.35%	Total Valid Votes

Total Valid Votes 21,931

Rejected Ballots 137 0.62% Ballots Cast
Registered Voters Who Voted 22,068 67.88% Registered Voters

Registered Voters 32,510

Candidate Elected: Corky Evans (NDP)

*1 Voting Areas 2S, 15S, 16 and 37S combined

*2 Voting Areas 45, 46S, 50S and 65S combined

*3 Voting Areas 96, 97S, 100S and 103S combined

	BROUGHTON Robert GP	CALCUTTA Greg PLAT	MURRAY Joyce LIB	PUCHMAYR Chuck NDP	RACKI Christina BCM	WARREN John Robinson DRBC	Total Valid Votes	Rejected Ballots	Registered Voters
Advance Voting									
Royal City Community Church	177	3	958	1,326	12	22	2,498	8	
General Voting Voting Area									
1	21	0	62	132	2	2	219	2	363
2	21	1	53	121	3	1	200	1	346
3	11	1	64	92	2	0	170	2	281
4	22	0	76	90	1	1	190	2	351
5	17	0	44	86	1	2	150	1	314
6	22	0	54	113	1	0	190	0	350
7	15	0	62	89	0	0	166	0	248
8	14	0	51	72	0	2	139	1	257
9	23	0	56	92	0	0	171	1	319
10	18	0	59	66	3	0	146	1	201
11	17	2	93	102	3	2	219	2	351
12	30	0	119	88	4	0	241	0	347
13	20	1	79	73	2	0	175	2	300
14	17	0	132	69	4	1	223	1	322
15	12	0	63	65	0	0	140	6	250
16	15	0	60	78	0	0	153	1	253
17	27	1	80	121	5	4	238	0	434
18	13	0	115	70	1	1	200	1	295
19	18	1	104	104	3	4	234	0	373
19A	15	0	99	72	1	1	188	4	278
20	21	0	193	137	3	0	354	0	580
20A	0	0	0	0	0	0	0	0	0
21	18	0	78	82	2	0	180	0	276
22	20	0	29	85	0	2	136	2	271
22A	10	0	21	40	0	0	71	3	179
23	26	0	85	107	4	0	222	0	309
24	8	1	39	82	2	2	134	0	206
25	18	0	136	74	0	1	229	2	350
26	9	0	28	55	1	0	93	0	208
27	4	0	47	96	2	2	151	1	240
28	12	0	50	83	2	3	150	0	257
29	24	0	70	142	7	1	244	0	379
30	51	0	95	147	1	0	294	0	439
31	22	0	75	91	1	2	191	0	309
32	20	0	67	85	3	0	175	0	385

continued on next page

Voting Area (continued)	BROUGHTON Robert GP	CALCUTTA Greg PLAT	MURRAY Joyce LIB	PUCHMAYR Chuck NDP	RACKI Christina BCM	WARREN John Robinson DRBC	Total Valid Votes	Rejected Ballots	Registered Voters
33	18	0	74	69	1	1	163	2	299
34	18	1	49	87	2	0	157	3	356
35	15	0	77	65	2	0	159	1	321
36	27	0	56	89	3	1	176	0	328
37	14	0	126	75	0	3	218	0	333
38	24	0	92	99	0	2	217	3	312
39	19	0	89	74	1	1	184	0	301
40	14	0	40	75	1	3	133	1	281
41	17	0	91	116	2	1	227	0	369
42	26	0	73	93	1	2	195	0	331
43	12	0	45	55	0	0	112	2	219
44	9	0	69	88	0	0	166	2	319
45	16	0	43	84	0	0	143	1	303
46	13	0	55	105	2	1	176	6	299
47	17	0	121	137	0	3	278	2	441
47A	11	1	107	128	0	1	248	1	366
48	11	0	74	98	2	1	186	0	412
49	15	0	94	71	0	0	180	0	323
50	9	1	36	45	2	0	93	0	211
51	19	0	67	72	5	1	164	0	314
52	18	1	45	76	5	0	145	1	361
53	19	0	37	64	2	1	123	2	263
53A	21	0	37	57	0	1	116	0	259
54	23	0	46	70	2	0	141	1	374
55	35	1	111	152	6	0	305	5	554
56	15	0	101	89	4	0	209	0	365
57A	19	0	61	92	0	0	172	2	328
57B	11	0	34	51	3	0	99	2	338
58	19	1	47	96	1	1	165	0	340
59	21	0	36	87	1	0	145	3	324
60	11	2	30	70	1	0	114	1	254
61	12	0	43	58	2	0	115	0	274
62	10	0	17	80	1	1	109	2	252
63	10	0	31	62	1	4	108	0	269
64	19	0	44	63	1	3	130	0	266
65	22	0	82	127	5	3	239	1	422
66	13	0	105	126	2	2	248	2	418
67	18	1	78	133	4	0	234	1	413
68	13	0	49	114	4	2	182	0	333
69	13	0	53	97	1	3	167	3	316

continued on next page

Voting Area (continued)	BROUGHTON Robert GP	CALCUTTA Greg PLAT	MURRAY Joyce LIB	PUCHMAYR Chuck NDP	RACKI Christina BCM	WARREN John Robinson DRBC	Total Valid Votes	Rejected Ballots	Registered Voters
70	8	0	27	67	0	0	102	0	248
70A	13	1	44	83	3	0	144	1	303
71	16	0	50	84	1	1	152	1	322
72	10	0	38	68	0	0	116	0	285
73	11	0	22	56	4	0	93	2	245
74	10	0	30	46	1	2	89	0	227
75	12	0	19	69	2	1	103	1	224
76	17	0	27	55	2	1	102	0	222
77	14	0	38	81	3	1	137	2	341
78 *1	28	0	34	90	4	2	158	3	330
79	12	1	57	88	2	2	162	2	318
80	14	2	44	84	0	1	145	0	285
81	18	0	32	70	2	0	122	0	229
82	19	0	27	65	2	1	114	0	313
83	18	0	88	103	2	0	211	0	453
83A	17	1	55	77	3	1	154	0	357
84	10	0	28	45	2	0	85	1	343
85	4	1	107	68	0	0	180	0	272
86	13	0	90	129	3	2	237	0	386
87	10	1	81	53	1	0	146	1	228
87A	15	0	183	112	2	0	312	0	529
87B	4	0	57	29	2	1	93	0	176
88	23	1	172	119	2	4	321	2	577
89	24	1	68	91	4	0	188	2	375
90	8	0	40	68	2	1	119	0	273
91	18	0	43	94	3	0	158	2	389
92	17	0	32	113	3	0	165	0	329
93A	19	0	87	113	2	0	221	3	468
93B	14	0	28	56	6	1	105	0	268
94	11	0	29	69	3	0	112	0	365
95	21	0	139	88	0	0	248	0	406
96	22	0	49	111	2	1	185	1	343
97	12	0	83	100	1	1	197	0	292
98	20	0	108	109	3	1	241	1	362
99	18	0	86	71	2	1	178	2	283
100	16	0	41	85	1	1	144	0	225
101	22	0	93	124	1	3	243	0	338
102	18	0	92	164	1	2	277	3	475
103	14	1	69	125	3	1	213	0	345
104	27	0	87	148	5	2	269	1	402

continued on next page

Voting Area (continued)	BROUGHTON Robert GP	CALCUTTA Greg PLAT	MURRAY Joyce LIB	PUCHMAYR Chuck NDP	RACKI Christina BCM	WARREN John Robinson DRBC	Total Valid Votes	Rejected Ballots	Registered Voters
105	24	0	82	167	4	0	277	5	482
106A	20	0	93	69	3	0	185	1	287
106B	14	1	49	130	1	1	196	1	359
107	5	4	64	135	4	0	212	4	387
108A	10	0	77	148	4	0	239	2	381
108B	23	0	118	146	3	1	291	0	459
109A	14	1	75	128	3	2	223	1	360
109B	21	1	61	107	1	1	192	0	317
110 *2	15	1	68	107	7	1	199	2	362
111 *2	-	-	-	-	-	-	-	-	1
112 *2	-	-	-	-	-	-	-	-	1
113	0	0	0	0	0	0	0	0	0
114	0	0	0	0	0	0	0	0	0
115	0	0	0	0	0	0	0	0	0
116S *3	1	1	17	39	0	2	60	9	93
117S *3	-	-	-	-	-	-	-	-	35
118S *4	-	-	-	-	-	-	-	-	55
119S *4	1	1	15	29	0	0	46	1	62
120S *1	-	-	-	-	-	-	-	-	17
Sub Totals	2,239	40	9,304	12,591	261	141	24,576	151	40,591
S. 98 Special	11	0	23	41	3	1	79	0	
S. 99 Absentee - in ED	110	2	185	361	22	6	686	4	
S. 100 Absentee - out of ED	28	0	48	88	6	2	172	7	
S. 101 Absentee - Advance	2	0	5	7	1	1	16	0	
S. 104 Voting in DEO office	17	0	57	91	0	1	166	4	
S. 106 Voting by mail	9	0	23	47	0	0	79	0	
Grand Totals	2,416	42	9,645	13,226	293	152	25,774	166	40,591
% of Valid Votes	9.37%	0.16%	37.42%	51.32%	1.14%	0.59%			

continued on next page

Summary:

Valid Votes - General & Advance	24,576	95.35%	Total Valid Votes
S. 98 Special	79	0.31%	Total Valid Votes
S. 99 Absentee - in ED	686	2.66%	Total Valid Votes
S. 100 Absentee - out of ED	172	0.67%	Total Valid Votes
S. 101 Absentee - Advance	16	0.06%	Total Valid Votes
S. 104 Voting in DEO office	166	0.64%	Total Valid Votes
S. 106 Voting by mail	79	0.31%	Total Valid Votes

Total Valid Votes 25,774

Rejected Ballots	166	0.64%	Ballots Cast
Registered Voters Who Voted	25,940	63.91%	Registered Voters
Registered Voters	40,591		

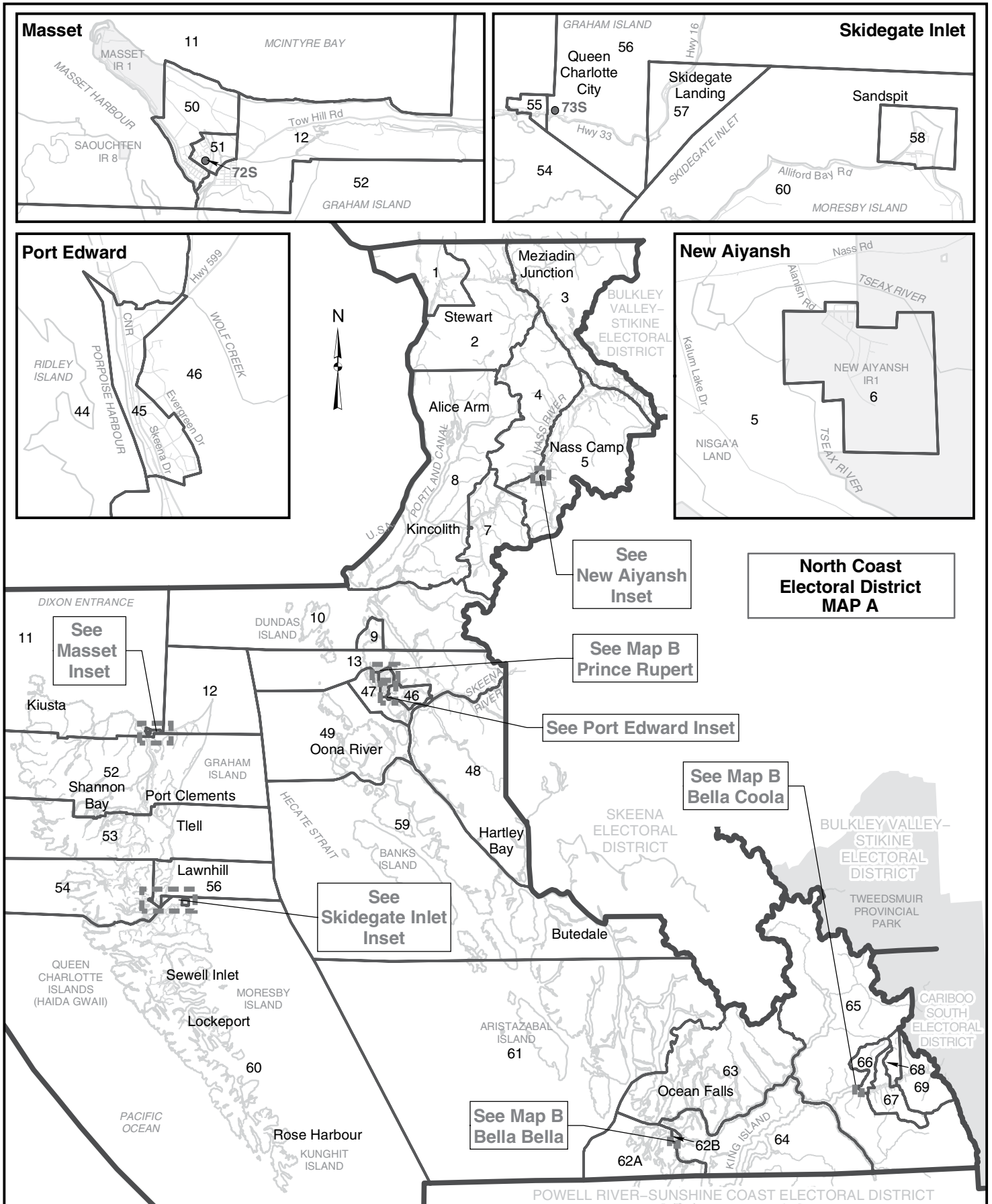
Candidate Elected: Chuck Puchmayr (NDP)

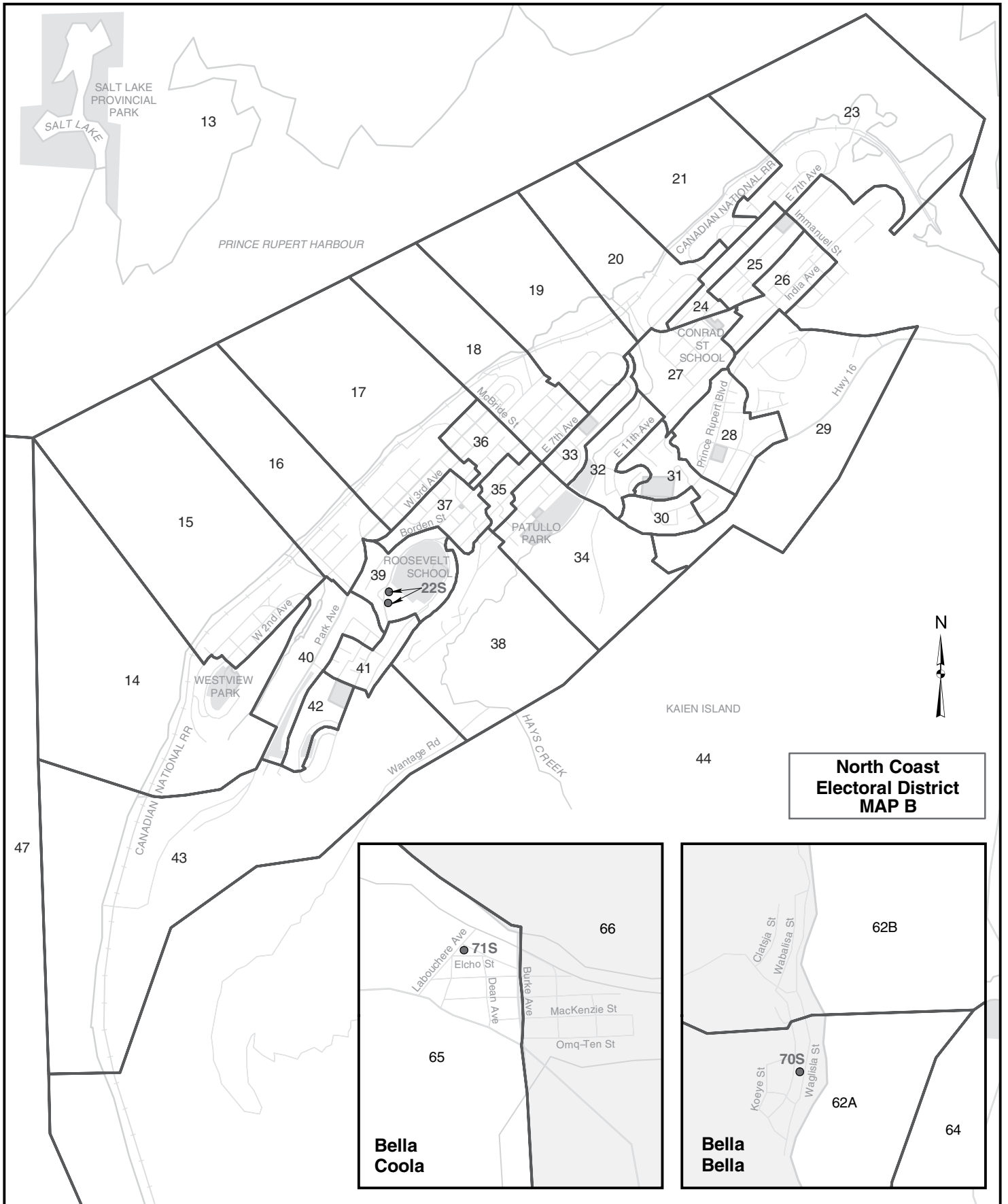
*1 Voting Areas 78 and 120S combined

*2 Voting Areas 110, 111 and 112 combined

*3 Voting Areas 116S and 117S combined

*4 Voting Areas 118S and 119S combined





	ARENDR Hondo GP	BELSEY Bill LIB	COONS Gary Earl NDP	JOHNS David BCM	Total Valid Votes	Rejected Ballots	Registered Voters
Advance Voting							
Bella Coola	10	34	48	3	95	1	
Masset	2	32	18	4	56	0	
New Aiyansh	2	3	32	1	38	0	
Prince Rupert	35	426	495	3	959	1	
Queen Charlotte	17	17	52	4	90	0	
Stewart	1	44	13	1	59	1	
Waglisla	4	8	41	2	55	0	
General Voting Voting Area							
1	4	67	15	3	89	0	191
2 *1	3	86	23	5	117	0	230
3 *1	-	-	-	-	-	-	14
4	1	11	89	6	107	0	157
5	1	4	20	0	25	0	40
6	8	13	231	3	255	0	496
7	2	6	157	4	169	1	321
8	5	15	101	4	125	2	246
9	4	36	102	5	147	2	375
10	1	15	44	3	63	0	69
11	2	17	119	4	142	0	422
12	20	35	66	4	125	0	251
13	1	3	38	2	44	0	84
14	8	125	43	0	176	0	324
15	4	96	64	1	165	0	330
16	12	62	89	2	165	0	352
17	5	41	39	0	85	0	255
18	7	90	90	4	191	0	341
19	6	71	66	0	143	0	274
20	8	62	72	1	143	0	272
21	14	60	80	1	155	0	307
22S *2	4	8	18	3	33	1	57
23	10	68	97	1	176	0	315
24	10	73	91	4	178	1	289
25	4	63	93	2	162	1	307
26	9	91	75	0	175	0	299
27	14	84	105	1	204	2	385
28	3	93	63	0	159	1	329
29	7	135	64	1	207	1	357
30	2	86	68	1	157	0	269

continued on next page

Voting Area (continued)	ARENDR Hondo GP	BELSEY Bill LIB	COONS Gary Earl NDP	JOHNS David BCM	Total Valid Votes	Rejected Ballots	Registered Voters
31	8	87	69	1	165	0	317
32	4	64	42	1	111	0	230
33	5	61	130	0	196	1	380
34	1	32	88	2	123	2	278
35	8	50	61	1	120	1	278
36	9	80	43	0	132	1	256
37	2	51	78	2	133	3	386
38	9	62	94	5	170	1	376
39	4	60	90	4	158	1	377
40	2	33	107	2	144	1	342
41	6	99	121	0	226	1	396
42	4	90	81	1	176	1	358
43	14	112	67	0	193	0	362
44	8	82	65	5	160	0	302
45	9	60	73	7	149	0	243
46	3	30	37	1	71	0	140
47 *3	2	6	20	0	28	0	42
48	3	10	28	0	41	0	100
49 *3	-	-	-	-	-	-	18
50	16	30	57	1	104	0	220
51	16	43	68	3	130	1	249
52	15	84	96	7	202	0	355
53	13	29	61	0	103	0	145
54	28	36	83	5	152	2	243
55	17	35	74	4	130	1	268
56	27	50	68	3	148	3	304
57	9	39	169	11	228	0	407
58	13	41	37	7	98	0	185
59	1	41	59	7	108	0	227
60	6	36	33	4	79	0	121
61	6	56	46	7	115	3	170
62A	7	10	83	0	100	0	305
62B	2	9	67	1	79	2	326
63	0	17	3	1	21	0	33
64	9	16	8	6	39	0	51
65	5	17	43	3	68	0	160
66	8	4	174	8	194	0	379
67	18	102	92	0	212	0	315
68	14	52	57	3	126	0	174
69	18	19	30	4	71	1	145

continued on next page

Voting Area (continued)	ARENDR Hondo GP	BELSEY Bill LIB	COONS Gary Earl NDP	JOHNS David BCM	Total Valid Votes	Rejected Ballots	Registered Voters
70S *2	-	-	-	-	-	-	10
71S *2	-	-	-	-	-	-	1
72S *2	-	-	-	-	-	-	4
73S *2	-	-	-	-	-	-	2
Sub Totals	599	4,015	5,623	200	10,437	41	17,938
S. 98 Special	4	15	18	5	42	1	
S. 99 Absentee - in ED	12	36	67	2	117	1	
S. 100 Absentee - out of ED	8	37	49	4	98	3	
S. 101 Absentee - Advance	3	13	16	0	32	0	
S. 104 Voting in DEO office	1	60	52	0	113	1	
S. 106 Voting by mail	2	9	20	0	31	0	
Grand Totals	629	4,185	5,845	211	10,870	47	17,938
% of Valid Votes	5.79%	38.50%	53.77%	1.94%			

Summary:

Valid Votes - General & Advance	10,437	96.02%	Total Valid Votes
S. 98 Special	42	0.38%	Total Valid Votes
S. 99 Absentee - in ED	117	1.08%	Total Valid Votes
S. 100 Absentee - out of ED	98	0.90%	Total Valid Votes
S. 101 Absentee - Advance	32	0.29%	Total Valid Votes
S. 104 Voting in DEO office	31	0.29%	Total Valid Votes
S. 106 Voting by mail	113	1.04%	Total Valid Votes

Total Valid Votes 10,870

Rejected Ballots 47 0.43% Ballots Cast
Registered Voters Who Voted 10,917 60.86% Registered Voters

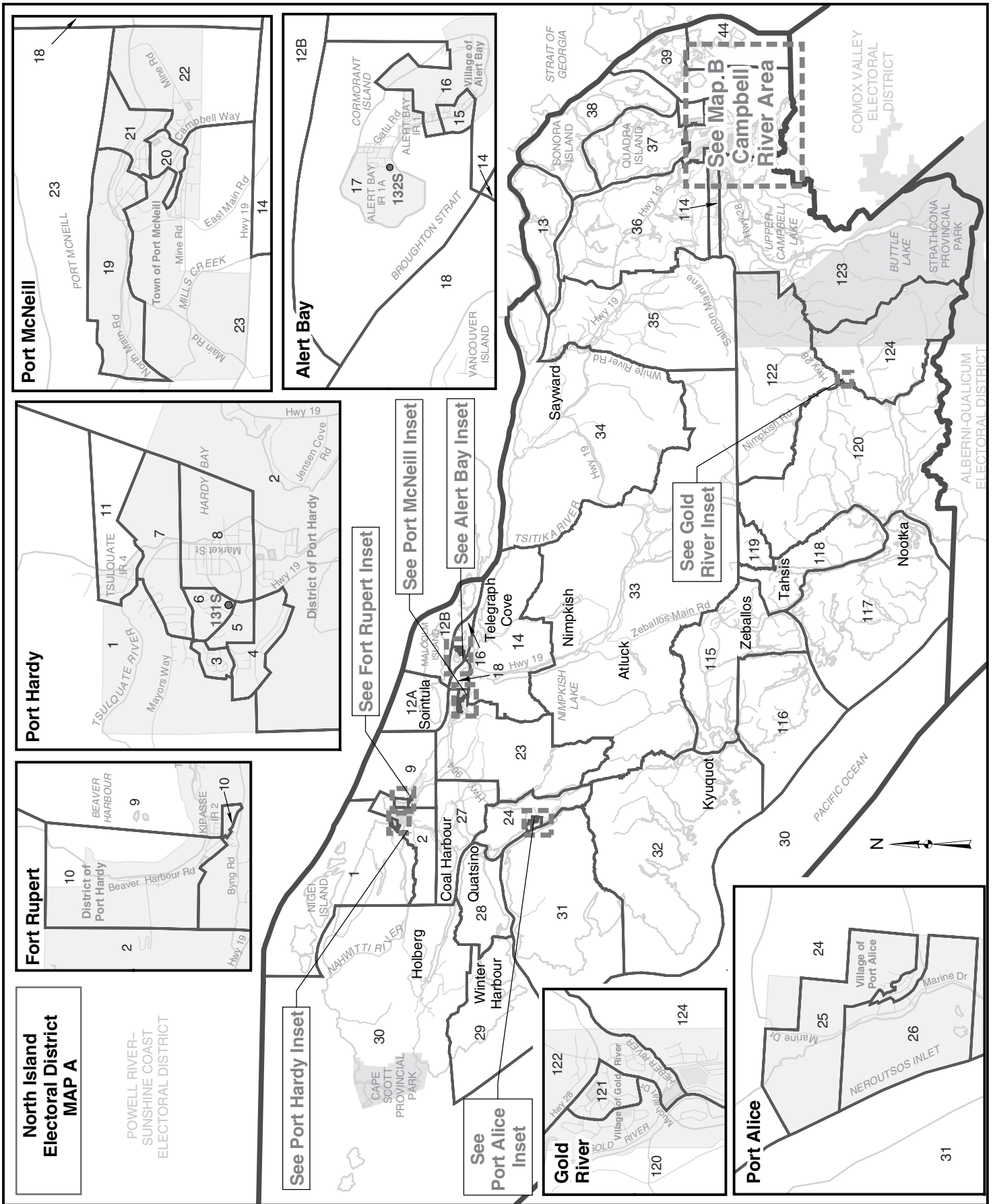
Registered Voters 17,938

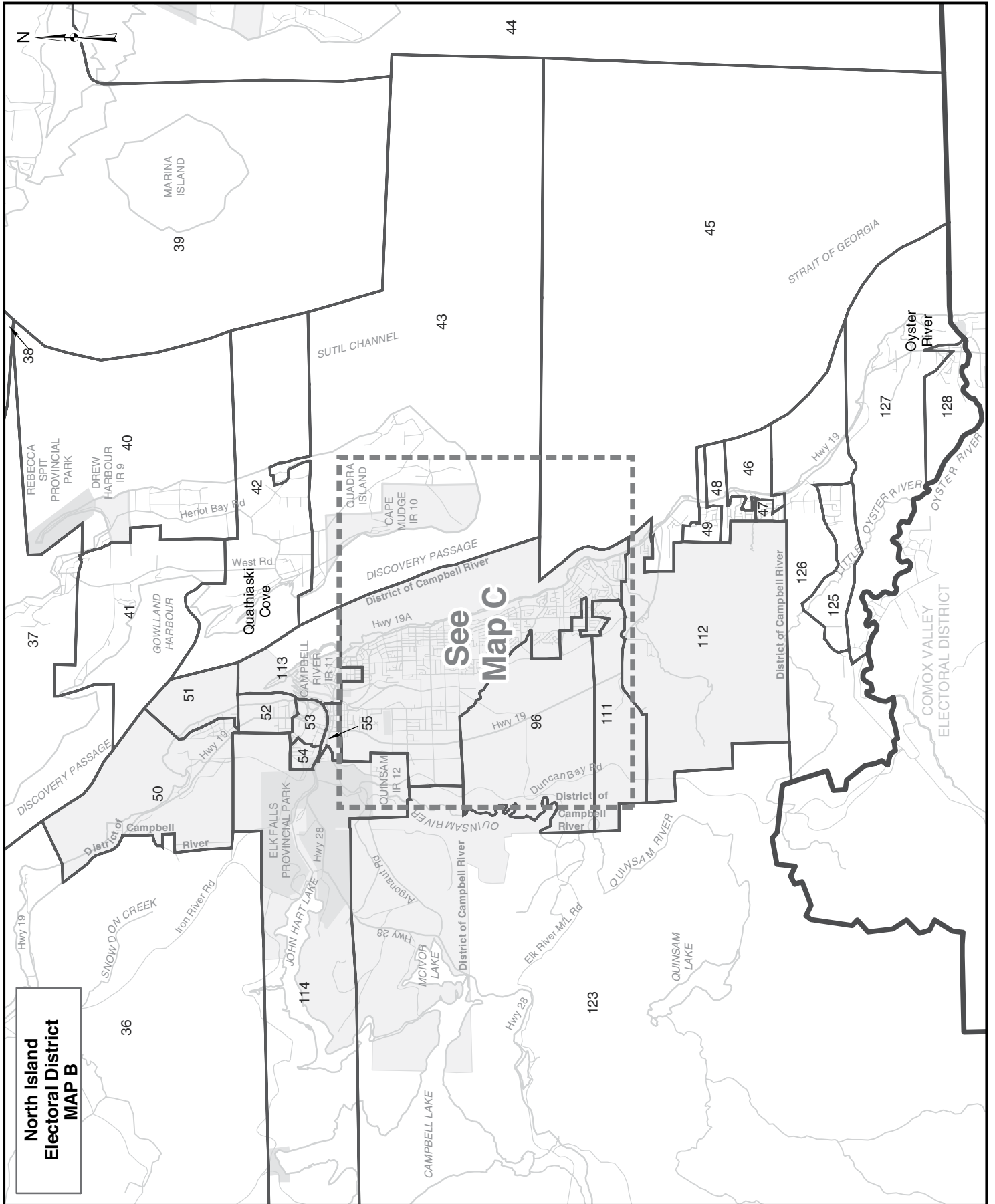
Candidate Elected: Gary Earl Coons (NDP)

*1 Voting Areas 2 and 3 combined

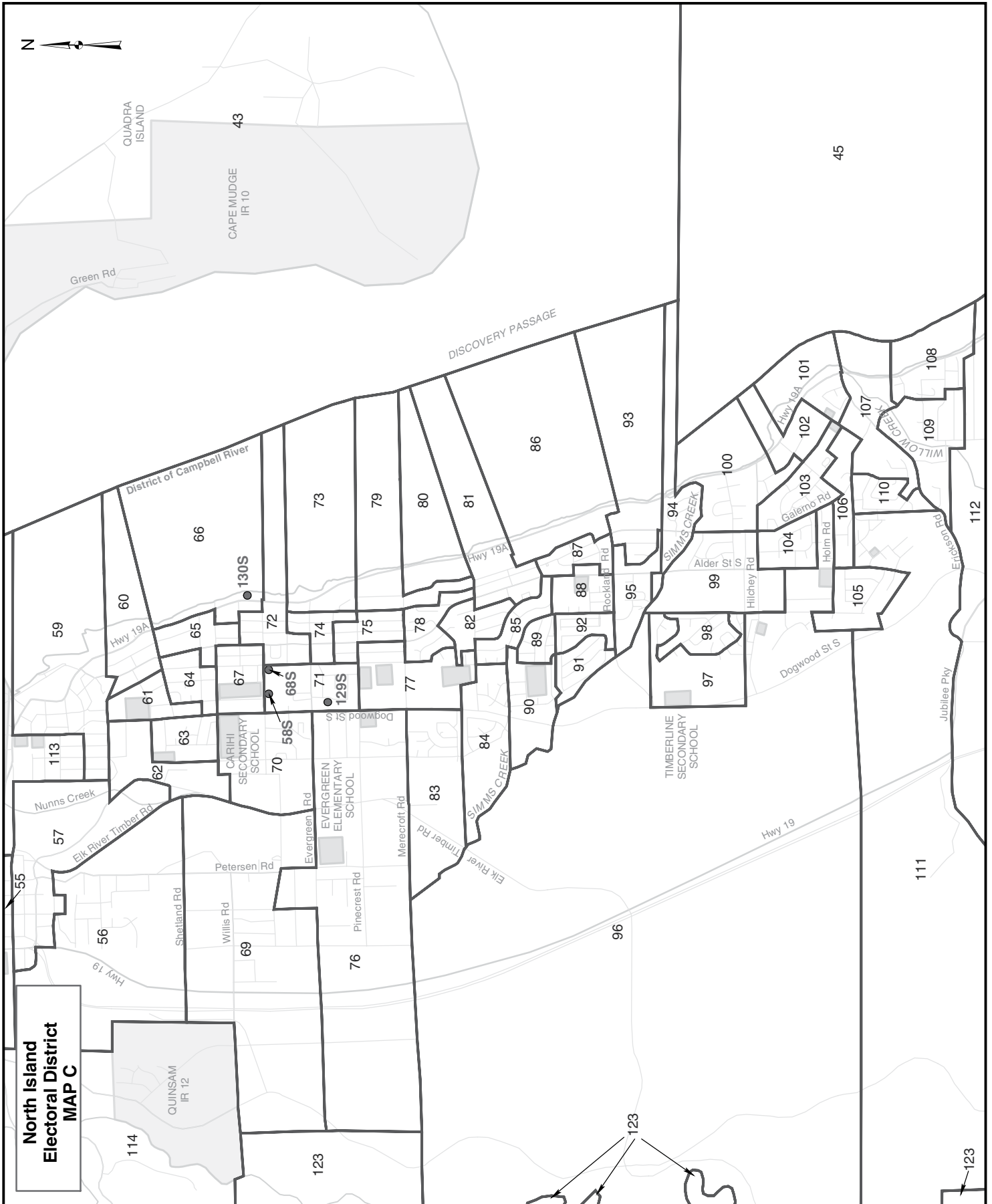
*2 Voting Areas 22S, 70S, 71S, 72S and 73S combined

*3 Voting Areas 47 and 49 combined





North Island
Electoral District
MAP B



	COOPER Dan DRBC	SCOTT Lorne James IND	STONE Philip GP	TREVENA Claire NDP	VISSER Rod LIB	Total Valid Votes	Rejected Ballots	Registered Voters
Advance Voting								
Campbell River	41	56	114	1,076	1,136	2,423	6	
Gold River	10	5	10	51	51	127	1	
Port Hardy	14	4	11	117	135	281	3	
Port McNeill	13	5	5	79	127	229	0	
General Voting Voting Area								
1	3	1	0	26	27	57	0	242
2	8	4	11	68	101	192	0	367
3	9	3	3	26	43	84	1	198
4	5	1	12	50	108	176	0	305
5	3	1	5	28	32	69	0	210
6	5	1	4	30	40	80	0	204
7	14	4	11	79	83	191	1	325
8	3	2	4	47	61	117	0	247
9	2	6	7	108	85	208	2	418
10	6	0	4	68	107	185	2	336
11	0	2	2	95	7	106	1	223
12A	14	2	10	104	30	160	0	252
12B	11	2	18	108	42	181	0	270
13 *1	-	-	-	-	-	-	-	7
14 *1	7	2	7	21	43	80	0	132
15	4	3	8	73	10	98	0	153
16	2	4	26	114	31	177	2	296
17	3	4	6	245	10	268	0	445
18	5	3	9	50	76	143	0	234
19	16	6	9	55	68	154	0	331
20	11	3	3	75	88	180	0	307
21	12	3	9	78	112	214	0	358
22	15	0	7	78	142	242	1	371
23	16	3	11	81	116	227	0	406
24	20	3	4	67	54	148	0	230
25 *2	8	1	7	60	38	114	0	165
26	32	4	7	75	60	178	1	288
27	4	1	5	54	42	106	1	210
28	3	1	6	9	7	26	0	48
29 *2	-	-	-	-	-	-	-	13
30	5	2	3	11	32	53	1	84
31 *2	-	-	-	-	-	-	-	3
32	5	1	9	36	11	62	0	101
33	5	4	3	98	24	134	0	205
34	9	10	14	92	68	193	0	328

continued on next page

Voting Area (continued)	COOPER Dan DRBC	SCOTT Lorne James IND	STONE Philip GP	TREVENA Claire NDP	VISSER Rod LIB	Total Valid Votes	Rejected Ballots	Registered Voters
35	9	8	12	120	72	221	1	354
36 *3	1	2	9	58	85	155	0	148
37	6	6	59	162	90	323	0	436
38	1	2	23	22	6	54	0	77
39	4	4	25	163	26	222	0	310
40	1	4	51	92	28	176	0	272
41	4	1	35	77	60	177	0	256
42	5	4	48	132	66	255	0	361
43	1	3	39	179	53	275	0	411
44	1	1	52	209	41	304	0	430
45	1	2	12	92	136	243	3	413
46	5	5	13	96	82	201	0	373
47	5	0	7	84	83	179	0	288
48	5	3	24	102	111	245	1	457
49	0	1	22	91	123	237	0	366
50	7	7	27	165	120	326	2	528
51 *3	-	-	-	-	-	-	-	148
52	1	5	12	67	35	120	1	236
53	3	2	5	56	34	100	1	219
54	4	8	13	98	102	225	0	415
55 *4	1	1	13	59	69	143	0	258
56	5	6	9	88	151	259	2	509
57	3	3	11	80	49	146	1	300
58S	3	2	3	24	8	40	1	99
59	5	6	18	71	61	161	1	404
60	3	4	11	86	66	170	2	345
61	2	0	14	74	76	166	0	358
62	3	13	6	47	44	113	1	350
63	2	2	12	63	35	114	1	347
64	4	4	16	78	60	162	0	340
65	0	1	13	50	47	111	2	232
66	1	1	7	25	53	87	0	155
67	4	7	19	110	80	220	0	456
68S *5	3	1	4	17	6	31	0	58
69	10	3	10	84	99	206	0	425
70	4	1	21	81	89	196	1	426
71	5	2	14	105	75	201	1	374
72	8	3	21	91	86	209	0	399
73	1	2	5	19	81	108	1	238
74	2	1	5	54	72	134	0	201

continued on next page

Voting Area (continued)	COOPER Dan DRBC	SCOTT Lorne James IND	STONE Philip GP	TREVENA Claire NDP	VISSER Rod LIB	Total Valid Votes	Rejected Ballots	Registered Voters
75	3	1	8	65	113	190	0	316
76	8	4	19	117	119	267	1	513
77	2	2	8	76	64	152	0	276
78	2	3	9	73	141	228	0	375
79	0	2	6	55	108	171	0	312
80	0	3	7	27	49	86	1	180
81	3	3	15	73	107	201	3	447
82	6	2	18	86	71	183	1	404
83	1	7	16	76	67	167	0	370
84	4	4	19	102	124	253	1	559
85	3	7	10	83	68	171	1	321
86	3	1	9	48	83	144	0	326
87	0	3	5	49	45	102	0	228
88	5	3	4	66	49	127	0	246
89	0	1	14	58	49	122	0	206
90	3	2	7	57	72	141	1	261
91	7	3	6	84	122	222	0	373
92	2	3	11	56	39	111	0	280
93	1	2	4	52	67	126	2	197
94	1	0	9	53	75	138	1	244
95	5	3	19	74	121	222	1	424
96	2	2	17	93	105	219	0	419
97	3	3	7	66	91	170	0	294
98	2	2	8	108	120	240	0	384
99	6	5	22	94	122	249	0	436
100	6	6	11	100	94	217	0	386
101	2	2	10	54	64	132	0	250
102	7	0	7	41	39	94	1	231
103	6	8	21	101	110	246	1	493
104	2	0	11	83	123	219	0	370
105	4	2	9	58	136	209	1	353
106	1	2	13	47	80	143	0	312
107	1	4	20	117	105	247	2	470
108	4	1	5	70	68	148	0	307
109	2	2	12	90	134	240	0	399
110	0	1	9	91	114	215	0	353
111	1	4	8	81	93	187	1	305
112	6	4	26	144	188	368	1	687
113	5	7	12	141	46	211	2	463
114	3	3	13	122	66	207	0	461

continued on next page

Voting Area (continued)	COOPER Dan DRBC	SCOTT Lorne James IND	STONE Philip GP	TREVENA Claire NDP	VISSER Rod LIB	Total Valid Votes	Rejected Ballots	Registered Voters
115 *6	4	4	4	67	47	126	0	189
116 *6	-	-	-	-	-	-	-	1
117 *6	-	-	-	-	-	-	-	10
118	6	1	18	46	38	109	0	158
119	8	0	10	38	30	86	1	159
120	4	4	13	100	62	183	0	309
121	6	2	7	71	50	136	3	247
122	16	5	10	63	61	155	0	281
123 *4	-	-	-	-	-	-	-	97
124	4	4	14	52	40	114	0	204
125	2	2	11	69	48	132	1	221
126	1	2	24	83	92	202	2	338
127	5	4	20	94	103	226	3	333
128	3	4	28	104	95	234	1	400
129S *5	-	-	-	-	-	-	-	4
130S *5	-	-	-	-	-	-	-	12
131S *5	-	-	-	-	-	-	-	3
132S *5	-	-	-	-	-	-	-	5
Sub Totals	657	437	1,727	10,821	10,224	23,866	79	38,286
S. 98 Special	3	7	13	49	21	93	4	
S. 99 Absentee - in ED	30	21	77	293	308	729	5	
S. 100 Absentee - out of ED	5	5	25	87	60	182	7	
S. 101 Absentee - Advance	1	0	2	15	11	29	0	
S. 104 Voting in DEO office	1	1	24	176	156	358	6	
S. 106 Voting by mail	2	0	6	23	24	55	0	
Grand Totals	699	471	1,874	11,464	10,804	25,312	101	38,286
% of Valid Votes	2.76%	1.87%	7.40%	45.29%	42.68%			

continued on next page

Summary:

Valid Votes - General & Advance	23,866	94.29%	Total Valid Votes
S. 98 Special	93	0.37%	Total Valid Votes
S. 99 Absentee - in ED	729	2.88%	Total Valid Votes
S. 100 Absentee - out of ED	182	0.72%	Total Valid Votes
S. 101 Absentee - Advance	29	0.11%	Total Valid Votes
S. 104 Voting in DEO office	358	1.41%	Total Valid Votes
S. 106 Voting by mail	55	0.22%	Total Valid Votes

Total Valid Votes 25,312

Rejected Ballots	101	0.40%	Ballots Cast
Registered Voters Who Voted	25,413	66.38%	Registered Voters
Registered Voters	38,286		

Candidate Elected: Claire Trevena (NDP)

*1 Voting Areas 13 and 14 combined

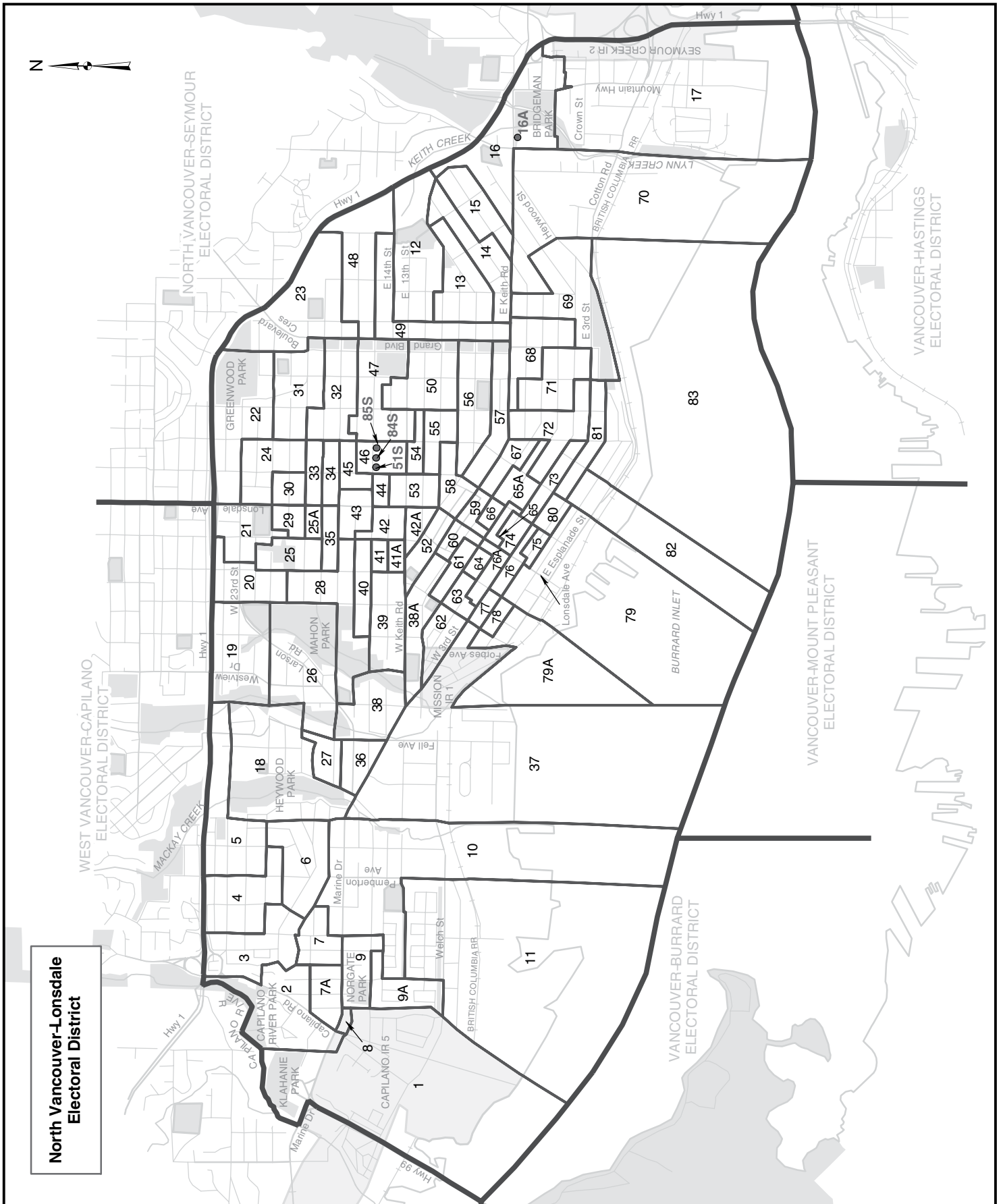
*2 Voting Areas 25, 29 and 31 combined

*3 Voting Areas 36 and 51 combined

*4 Voting Areas 55 and 123 combined

*5 Voting Areas 68S, 129S, 130S, 131S and 132S combined

*6 Voting Areas 115, 116 and 117 combined



	AMBROSE Rebecca BCM	GAMBLE Ron RP	KEATING Craig NDP	LONG Terry W. GP	WADSWORTH Matt DRBC	WHITTRED Katherine Anne LIB	Total Valid Votes	Rejected Ballots	Registered Voters
Advance Voting									
Ridgeway Annex Elementary School	3	9	330	105	3	451	901	5	
St John's Anglican Church	8	22	494	111	6	555	1,196	4	
General Voting Voting Area									
1	3	3	135	20	2	31	194	2	578
2	2	4	46	13	7	90	162	0	272
3	2	6	67	25	2	131	233	1	318
4	4	5	66	31	17	138	261	2	377
5	2	1	58	15	3	174	253	2	362
6	2	0	68	30	3	136	239	0	342
7	0	3	53	14	0	53	123	0	197
7A	0	4	27	13	3	22	69	1	168
8	3	5	43	19	0	51	121	1	318
9	3	1	71	16	0	79	170	0	239
9A	5	0	35	26	1	86	153	0	222
10	1	8	100	25	2	136	272	0	430
11	0	4	54	26	5	116	205	1	297
12	1	4	97	34	1	105	242	1	352
13	2	2	121	24	1	114	264	0	388
14	1	3	83	26	0	115	228	3	363
15	1	1	67	20	2	91	182	0	278
16	4	3	98	19	2	77	203	1	325
16A	1	1	38	12	0	97	149	0	209
17	2	3	103	14	0	45	167	0	357
18	3	2	70	35	1	134	245	0	436
19	2	3	54	39	1	93	192	2	316
20	4	3	84	23	2	99	215	2	370
21	3	2	116	26	1	115	263	3	457
22	1	3	72	22	1	91	190	0	336
23	1	4	76	25	0	98	204	3	377
24	0	2	70	22	1	91	186	1	357
25	0	6	57	18	2	50	133	0	233
25A	1	1	58	13	1	38	112	0	231
26	1	2	64	33	2	117	219	0	367
27	2	2	110	29	4	74	221	2	417
28	0	2	88	17	2	97	206	1	393
29	2	1	85	22	2	53	165	1	343
30	1	3	86	24	1	51	166	0	321
31	2	3	86	23	0	95	209	0	336

continued on next page

Voting Area (continued)	AMBROSE Rebecca BCM	GAMBLE Ron RP	KEATING Craig NDP	LONG Terry W. GP	WADSWORTH Matt DRBC	WHITTRED Katherine Anne LIB	Total Valid Votes	Rejected Ballots	Registered Voters
32	0	6	72	34	0	93	205	1	357
33	2	4	76	18	0	48	148	2	280
34	3	6	64	15	0	70	158	1	290
35	1	3	75	26	3	63	171	1	342
36	0	2	67	33	3	95	200	2	425
37	4	1	82	10	1	49	147	1	406
38	2	2	69	13	2	54	142	0	270
38A	1	7	53	22	1	61	145	0	318
39	3	8	56	14	0	69	150	0	376
40	0	0	66	25	0	68	159	1	330
41	2	0	46	10	0	42	100	1	211
41A	0	2	47	21	1	55	126	0	232
42	3	4	49	11	1	68	136	0	349
42A	1	5	37	10	1	29	83	0	210
43	0	3	63	24	0	118	208	0	503
44	0	6	60	18	0	78	162	0	323
45	3	5	91	36	1	77	213	1	459
46	2	0	43	16	0	26	87	0	240
47	2	5	58	27	3	97	192	0	342
48	1	8	89	24	1	81	204	3	346
49	4	2	71	21	0	137	235	0	384
50	0	3	102	37	0	102	244	0	380
51S *1	3	8	69	12	6	53	151	0	78
52	1	9	99	30	2	117	258	2	481
53	1	2	90	23	3	108	227	3	442
54	3	3	75	22	3	41	147	0	268
55	4	6	77	28	1	83	199	0	351
56	2	6	102	24	2	94	230	0	365
57	0	3	97	24	0	124	248	0	380
58	3	8	109	25	4	152	301	2	515
59	1	3	54	17	0	72	147	1	310
60	1	2	54	8	1	71	137	0	372
61	3	2	71	18	0	69	163	0	411
62	2	1	65	18	0	37	123	0	406
63	1	2	44	34	2	79	162	2	341
64	4	4	52	17	0	48	125	0	316
65	2	3	57	15	2	53	132	2	257
65A	0	5	67	34	1	132	239	1	446
66	1	3	72	18	0	47	141	1	336
67	0	2	61	27	1	112	203	0	358

continued on next page

Voting Area (continued)	AMBROSE Rebecca BCM	GAMBLE Ron RP	KEATING Craig NDP	LONG Terry W. GP	WADSWORTH Matt DRBC	WHITTRED Katherine Anne LIB	Total Valid Votes	Rejected Ballots	Registered Voters
68	1	4	67	23	0	72	167	1	347
69	1	6	77	21	2	79	186	0	399
70	0	2	75	26	0	105	208	1	327
71	3	1	91	34	0	82	211	1	403
72	3	3	92	26	0	79	203	0	402
73	5	3	81	23	2	66	180	1	439
74	2	0	115	50	2	115	284	4	502
75	5	4	82	19	1	90	201	0	351
76	2	8	122	27	4	109	272	4	516
76A	3	3	71	31	3	104	215	0	457
77	3	2	76	31	1	48	161	2	339
78	1	4	44	10	1	34	94	0	258
79	4	4	120	38	5	246	417	2	744
79A	1	3	50	20	1	64	139	0	270
80	2	2	112	36	3	60	215	4	358
81	5	4	96	27	0	74	206	4	492
82	2	4	70	28	0	78	182	1	455
83	4	2	83	24	0	51	164	0	361
84S *1	-	-	-	-	-	-	-	-	74
85S *1	-	-	-	-	-	-	-	-	5
Sub Totals	186	344	7,705	2,362	152	8,817	19,566	92	32,987
S. 98 Special	2	5	36	8	2	25	78	2	
S. 99 Absentee - in ED	18	12	468	141	7	351	997	23	
S. 100 Absentee - out of ED	2	4	81	27	1	76	191	27	
S. 101 Absentee - Advance	0	0	13	3	1	6	23	1	
S. 104 Voting in DEO office	0	0	71	20	0	78	169	5	
S. 106 Voting by mail	1	0	17	1	0	22	41	0	
Grand Totals	209	365	8,391	2,562	163	9,375	21,065	150	32,987
% of Valid Votes	0.99%	1.73%	39.83%	12.16%	0.78%	44.51%			

continued on next page

Summary:

Valid Votes - General & Advance	19,566	92.88%	Total Valid Votes
S. 98 Special	78	0.37%	Total Valid Votes
S. 99 Absentee - in ED	997	4.73%	Total Valid Votes
S. 100 Absentee - out of ED	191	0.91%	Total Valid Votes
S. 101 Absentee - Advance	23	0.12%	Total Valid Votes
S. 104 Voting in DEO office	169	0.80%	Total Valid Votes
S. 106 Voting by mail	41	0.19%	Total Valid Votes

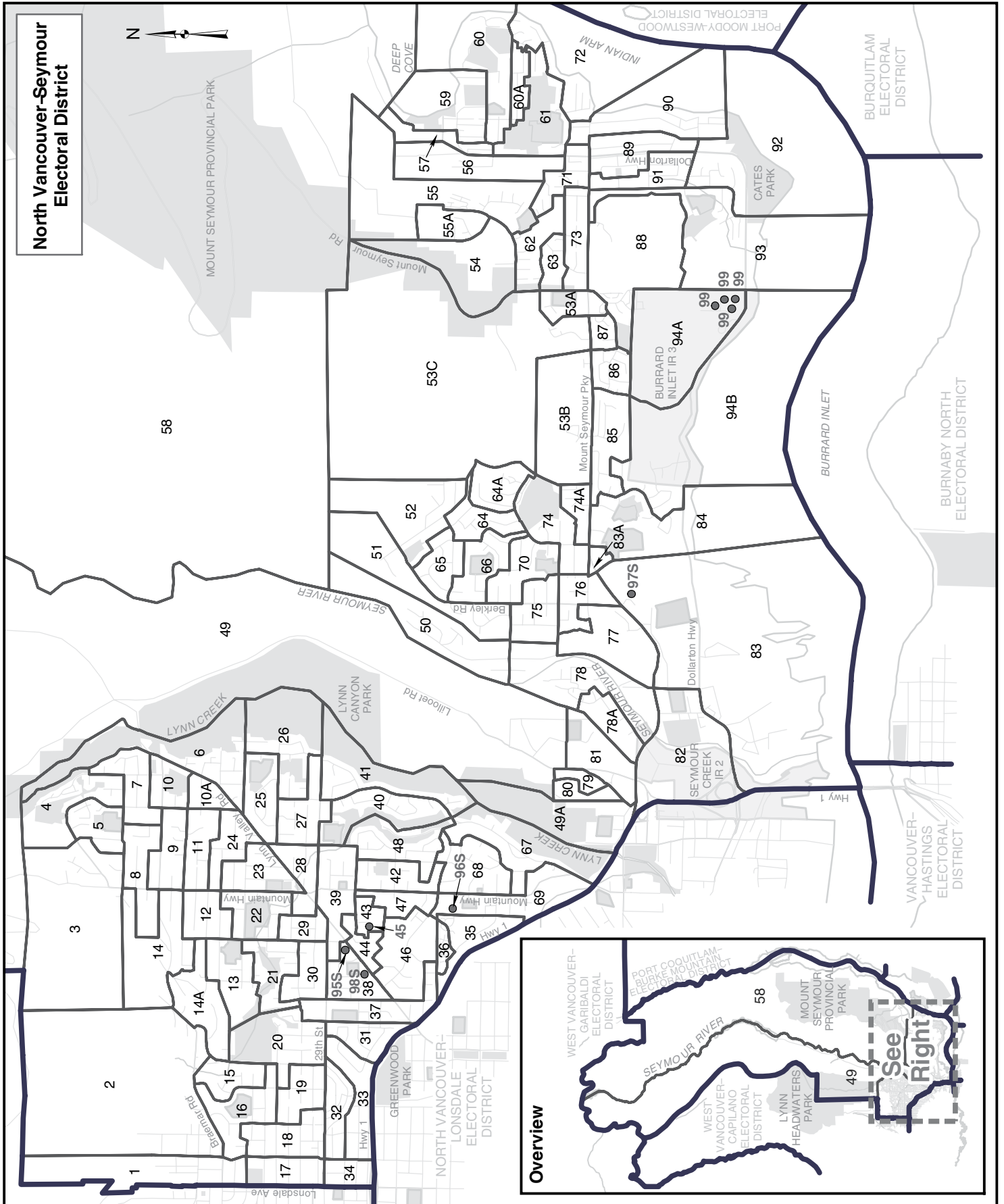
Total Valid Votes 21,065

Rejected Ballots	150	0.71%	Ballots Cast
Registered Voters Who Voted	21,215	64.31%	Registered Voters

Registered Voters 32,987

Candidate Elected: Katherine Anne Whittred (LIB)

*1 Voting Areas 51S, 84S and 85S combined



	ELLIS Christine E. WLP	JARVIS Daniel Morrison LIB	NEAL Darin Keith BCM	PINSENT Cathy NDP	SHARPE John GP	Total Valid Votes	Rejected Ballots	Registered Voters
Advance Voting								
Karen Magnussen Recreation Centre	8	857	7	442	125	1,439	5	
Parkgate Community Centre	9	883	4	376	105	1,377	2	
General Voting Voting Area								
1	0	171	1	44	28	244	1	382
2	0	176	3	58	27	264	0	383
3	1	145	3	65	30	244	0	354
4	1	150	0	51	32	234	1	322
5	4	137	2	79	30	252	1	338
6	4	115	1	70	32	222	0	353
7	1	136	4	71	28	240	0	373
8	1	136	1	74	18	230	1	345
9	1	118	1	76	22	218	2	331
10	0	85	0	43	8	136	0	213
10A	0	63	0	34	19	116	0	180
11	2	102	4	75	24	207	1	312
12	0	125	4	91	20	240	0	383
13	0	134	3	58	27	222	0	365
14	0	125	0	34	20	179	1	303
14A	0	128	0	41	19	188	1	340
15	0	124	3	36	31	194	0	294
16	1	167	1	40	19	228	0	339
17	0	128	1	74	26	229	0	358
18	1	128	3	57	30	219	0	317
19	0	95	1	32	17	145	3	220
20	0	164	0	73	41	278	0	409
21	8	120	2	72	28	230	0	355
22	1	109	3	90	35	238	1	366
23	4	122	2	76	29	233	0	357
24	0	97	2	100	23	222	1	342
25	0	124	0	68	38	230	1	366
26	2	117	2	65	35	221	1	317
27	0	141	2	87	40	270	0	379
28	2	101	1	63	28	195	1	324
29	0	73	0	66	29	168	1	328
30	1	89	3	51	12	156	0	286
31	0	152	0	53	22	227	1	411
32	0	104	1	58	37	200	0	371
33	5	145	2	85	18	255	2	453

continued on next page

Voting Area (continued)	ELLIS Christine E. WLP	JARVIS Daniel Morrison LIB	NEAL Darin Keith BCM	PINSENT Cathy NDP	SHARPE John GP	Total Valid Votes	Rejected Ballots	Registered Voters
34	2	70	0	63	21	156	1	301
35	0	68	3	47	22	140	0	269
36	1	75	0	50	18	144	0	207
37	3	122	1	73	27	226	6	363
38	0	96	3	58	15	172	0	282
39	0	110	0	120	25	255	3	428
40	0	123	4	53	33	213	0	325
41	0	117	4	72	23	216	0	318
42	0	106	2	59	19	186	1	332
43	4	49	1	50	19	123	1	202
44	3	104	2	99	19	227	0	412
45	1	62	2	55	13	133	3	195
46	0	133	0	47	18	198	0	352
47	1	91	3	71	29	195	0	308
48	1	131	2	49	34	217	1	343
49	0	81	2	49	15	147	0	242
49A	0	41	4	28	16	89	0	144
50	2	114	0	68	25	209	1	336
51	0	155	0	42	29	226	1	321
52	1	201	0	41	14	257	0	361
53A	3	156	1	58	14	232	0	426
53B	0	113	1	26	6	146	1	268
53C	0	111	0	53	24	188	0	274
54	2	107	1	37	14	161	1	262
55	0	154	2	41	13	210	0	331
55A	0	85	2	31	12	130	1	173
56	5	114	3	93	34	249	2	418
57	3	78	2	79	26	188	0	297
58	3	118	6	42	35	204	0	411
59	1	94	2	50	45	192	0	332
60	1	101	0	71	30	203	1	307
60A	1	66	0	36	19	122	0	171
61	1	76	3	38	25	143	0	222
62	0	169	2	71	17	259	2	385
63	5	114	2	57	24	202	0	346
64	0	135	0	44	16	195	1	274
64A	1	133	0	28	10	172	1	289
65	0	121	1	44	34	200	0	299
66	0	155	1	45	31	232	1	353
67	4	110	0	49	24	187	3	287

continued on next page

Voting Area (continued)	ELLIS Christine E. WLP	JARVIS Daniel Morrison LIB	NEAL Darin Keith BCM	PINSENT Cathy NDP	SHARPE John GP	Total Valid Votes	Rejected Ballots	Registered Voters
68	3	136	3	59	28	229	0	323
69	0	89	0	51	20	160	1	250
70	0	171	6	32	29	238	1	348
71	0	124	1	58	21	204	0	341
72	2	155	1	50	27	235	0	334
73	4	122	3	84	32	245	0	362
74	0	84	1	58	25	168	0	284
74A	4	93	1	36	11	145	0	249
75	2	131	0	44	23	200	0	288
76	3	85	1	65	21	175	0	301
77	0	64	0	31	10	105	0	181
78	1	179	2	64	30	276	1	432
78A	0	67	1	19	5	92	1	153
79	2	101	3	84	27	217	0	319
80	2	69	3	75	40	189	0	313
81	2	83	2	73	38	198	0	300
82	3	50	1	71	35	160	0	277
83	1	46	2	42	21	112	0	196
83A	0	21	0	45	12	78	1	133
84	0	108	0	63	27	198	0	353
85	2	128	1	50	18	199	0	353
86	0	137	4	58	16	215	2	358
87	1	100	1	65	16	183	0	292
88	1	153	3	50	28	235	0	367
89	0	118	4	51	28	201	2	312
90	0	134	0	58	23	215	1	359
91	3	103	0	52	25	183	0	286
92	1	106	1	80	30	218	0	358
93	1	104	1	57	21	184	0	369
94A	2	76	1	46	7	132	0	302
94B	5	74	7	103	18	207	0	325
95S *1	-	-	-	-	-	-	-	71
96S *2	-	-	-	-	-	-	-	36
97S *2	2	34	4	39	9	88	5	88
98S *1	1	32	3	20	8	64	3	51
99	0	144	2	93	35	274	0	512
Sub Totals	154	13,866	192	7,141	2,803	24,156	78	34,211

continued on next page

	ELLIS Christine E. WLP	JARVIS Daniel Morrison LIB	NEAL Darin Keith BCM	PINSENT Cathy NDP	SHARPE John GP	Total Valid Votes	Rejected Ballots	Registered Voters
S. 98 Special	3	27	0	18	8	56	3	
S. 99 Absentee - in ED	8	329	15	260	126	738	11	
S. 100 Absentee - out of ED	2	97	5	78	39	221	14	
S. 101 Absentee - Advance	0	12	0	11	6	29	1	
S. 104 Voting in DEO office	1	155	0	63	22	241	2	
S. 106 Voting by mail	1	32	0	24	9	66	1	
Grand Totals	169	14,518	212	7,595	3,013	25,507	110	34,211
% of Valid Votes	0.66%	56.92%	0.83%	29.78%	11.81%			

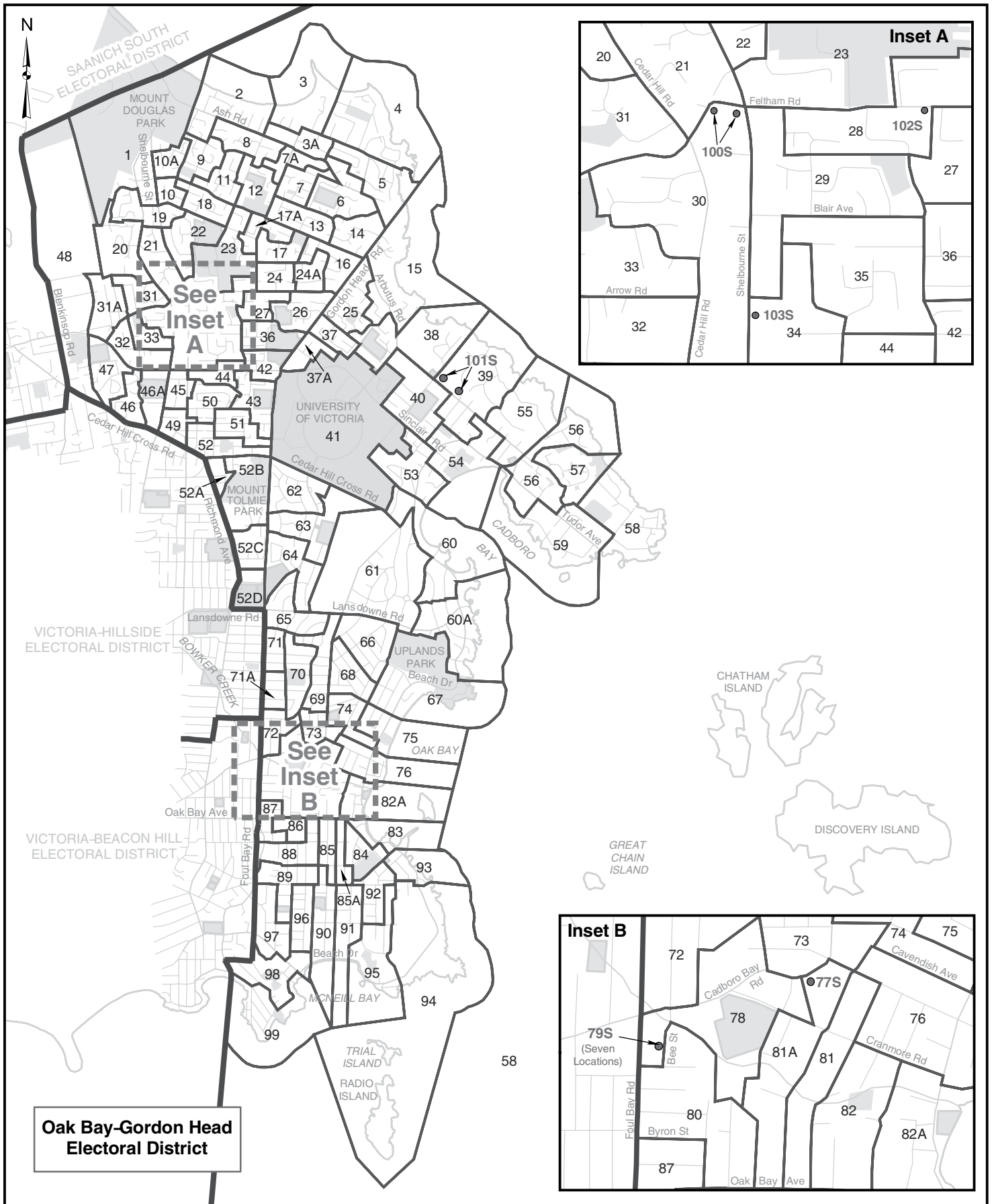
Summary:

Valid Votes - General & Advance	24,156	94.70%	Total Valid Votes
S. 98 Special	56	0.22%	Total Valid Votes
S. 99 Absentee - in ED	738	2.89%	Total Valid Votes
S. 100 Absentee - out of ED	221	0.87%	Total Valid Votes
S. 101 Absentee - Advance	29	0.12%	Total Valid Votes
S. 104 Voting in DEO office	241	0.94%	Total Valid Votes
S. 106 Voting by mail	66	0.26%	Total Valid Votes
Total Valid Votes	25,507		
Rejected Ballots	110	0.43%	Ballots Cast
Registered Voters Who Voted	25,617	74.88%	Registered Voters
Registered Voters	34,211		

Candidate Elected: Daniel Morrison Jarvis (LIB)

*1 Voting Areas 95S and 98S combined

*2 Voting Areas 96S and 97S combined



	BERESFORD Charley NDP	BUDGE Lindsay IND	CHONG Ida LIB	ENGLAND Lyne DRBC	HENDER Stephen GP	Total Valid Votes	Rejected Ballots	Registered Voters
Advance Voting								
Emmanuel Baptist Church	952	13	1,218	23	133	2,339	10	
Oak Bay United Church	554	10	724	10	101	1,399	4	
General Voting Voting Area								
1	128	4	99	2	19	252	2	462
2	130	1	147	4	18	300	0	442
3	48	0	80	2	6	136	1	193
3A	68	2	55	0	17	142	0	221
4	92	0	183	3	20	298	1	441
5	101	0	146	2	34	283	2	435
6	106	1	158	5	19	289	1	409
7	90	3	95	2	6	196	1	325
7A	69	1	57	0	7	134	2	223
8	151	3	108	2	27	291	1	431
9	116	2	98	7	21	244	1	397
10	63	1	36	0	12	112	1	199
10A	75	2	77	2	7	163	1	246
11	116	3	96	1	26	242	0	362
12	91	1	107	1	21	221	1	328
13	109	5	102	3	25	244	0	354
14	71	0	117	5	17	210	0	314
15	66	3	129	2	14	214	0	368
16	75	1	63	9	17	165	2	298
17	63	1	54	1	10	129	0	249
17A	90	0	75	2	7	174	0	300
18	121	3	106	6	9	245	0	376
19	123	2	108	4	27	264	1	439
20	108	0	130	1	31	270	0	408
21	103	3	103	3	20	232	0	390
22	133	1	153	5	25	317	2	492
23	126	7	92	2	24	251	1	408
24	91	0	67	0	7	165	0	284
24A	62	0	55	1	5	123	0	194
25	109	1	128	6	35	279	1	455
26	132	4	95	4	19	254	2	407
27	92	0	58	0	18	168	2	354
28	81	0	56	6	19	162	3	300
29	106	0	93	3	18	220	1	345
30	81	0	90	7	12	190	1	315

continued on next page

Voting Area (continued)	BERESFORD Charley NDP	BUDGE Lindsay IND	CHONG Ida LIB	ENGLAND Lyne DRBC	HENDER Stephen GP	Total Valid Votes	Rejected Ballots	Registered Voters
31	75	0	78	1	14	168	0	258
31A	81	2	84	1	15	183	1	285
32	97	3	108	2	16	226	4	398
33	72	0	44	3	7	126	0	235
34	52	1	44	1	10	108	0	190
35	102	4	58	2	16	182	1	369
36	105	1	57	0	14	177	2	375
37	61	0	92	1	11	165	1	281
37A	52	1	54	4	13	124	1	209
38	114	2	139	3	28	286	1	415
39	98	0	136	4	22	260	3	406
40	104	1	69	6	27	207	1	337
41	86	0	25	5	20	136	1	425
42	101	1	70	1	12	185	1	355
43	127	3	78	1	19	228	0	373
44	84	3	54	1	13	155	1	331
45	98	0	71	3	14	186	0	308
46	75	3	64	0	14	156	1	227
46A	66	2	70	1	15	154	0	271
47	76	1	85	0	14	176	0	289
48	123	0	119	5	21	268	0	448
49	82	3	58	2	26	171	0	422
50	199	3	103	6	16	327	1	350
51	135	1	95	3	31	265	0	386
52	128	2	91	3	34	258	1	446
52A	108	2	77	1	16	204	0	370
52B	85	1	111	3	23	223	2	395
52C	59	0	60	1	18	138	0	221
52D	18	0	12	0	2	32	0	59
53	55	2	133	0	24	214	1	340
54	114	1	115	2	34	266	0	417
55	67	1	114	1	20	203	0	288
56	76	0	111	3	9	199	1	300
57	33	1	163	0	4	201	0	308
58	54	1	118	0	7	180	1	293
59	63	1	140	1	19	224	0	326
60	21	0	107	0	7	135	0	205
60A	15	1	99	1	10	126	2	229
61	37	0	153	0	8	198	0	364
62	81	0	124	2	18	225	1	385

continued on next page

Voting Area (continued)	BERESFORD Charley NDP	BUDGE Lindsay IND	CHONG Ida LIB	ENGLAND Lyne DRBC	HENDER Stephen GP	Total Valid Votes	Rejected Ballots	Registered Voters
63	76	1	129	3	12	221	0	367
64	56	0	141	0	8	205	0	343
65	71	2	121	0	21	215	0	364
66	71	0	150	0	15	236	0	402
67	75	1	118	2	22	218	0	358
68	104	0	110	0	22	236	1	398
69	97	0	107	1	25	230	1	370
70	103	2	87	1	13	206	0	342
71	61	2	52	0	11	126	0	198
71A	85	1	59	3	16	164	0	225
72	119	0	82	0	27	228	4	411
73	131	0	76	0	32	239	1	402
74	98	0	85	2	17	202	1	330
75	76	1	83	2	14	176	0	310
76	74	0	123	1	18	216	2	359
77S	55	2	28	6	4	95	0	170
78	77	2	53	0	22	154	1	310
79S	36	2	28	2	7	75	1	131
80	106	2	65	1	18	192	1	399
81	50	1	64	0	11	126	0	207
81A	47	0	77	0	16	140	0	220
82	37	1	65	2	10	115	0	226
82A	23	0	76	5	13	117	1	183
83	50	1	97	0	10	158	0	330
84	90	2	98	4	16	210	0	388
85	65	0	82	0	13	160	1	263
85A	36	0	56	0	16	108	0	160
86	85	1	75	0	11	172	0	324
87	105	3	91	0	19	218	2	415
88	114	2	89	0	25	230	0	366
89	104	4	94	4	21	227	1	385
90	111	1	108	1	35	256	1	418
91	106	1	138	1	22	268	1	412
92	97	0	91	0	31	219	1	338
93	62	2	76	0	12	152	1	283
94	32	0	97	0	7	136	1	293
95	47	1	158	1	25	232	0	375
96	127	1	102	4	18	252	0	376
97	85	2	125	1	27	240	0	350
98	67	0	130	3	8	208	0	355

continued on next page

Voting Area (continued)	BERESFORD Charley NDP	BUDGE Lindsay IND	CHONG Ida LIB	ENGLAND Lyne DRBC	HENDER Stephen GP	Total Valid Votes	Rejected Ballots	Registered Voters
99	60	3	87	0	12	162	0	306
100S *1	33	1	91	2	3	130	0	132
101S *1	-	-	-	-	-	-	-	24
102S	22	0	48	3	6	79	0	108
103S	33	0	58	3	7	101	3	126
Sub Totals	11,430	171	12,911	268	2,232	27,012	100	38,605
S. 98 Special	17	0	10	2	4	33	2	
S. 99 Absentee - in ED	190	3	162	7	57	419	2	
S. 100 Absentee - out of ED	113	2	99	0	31	245	24	
S. 101 Absentee - Advance	22	0	24	0	9	55	0	
S. 104 Voting in DEO office	183	0	182	1	29	395	1	
S. 106 Voting by mail	61	0	55	0	17	133	5	
Grand Totals	12,016	176	13,443	278	2,379	28,292	134	38,605
% of Valid Votes	42.47%	0.62%	47.52%	0.98%	8.41%			

Summary:

Valid Votes - General & Advance	27,012	95.48%	Total Valid Votes
S. 98 Special	33	0.12%	Total Valid Votes
S. 99 Absentee - in ED	419	1.48%	Total Valid Votes
S. 100 Absentee - out of ED	245	0.87%	Total Valid Votes
S. 101 Absentee - Advance	55	0.18%	Total Valid Votes
S. 104 Voting in DEO office	395	1.40%	Total Valid Votes
S. 106 Voting by mail	133	0.47%	Total Valid Votes

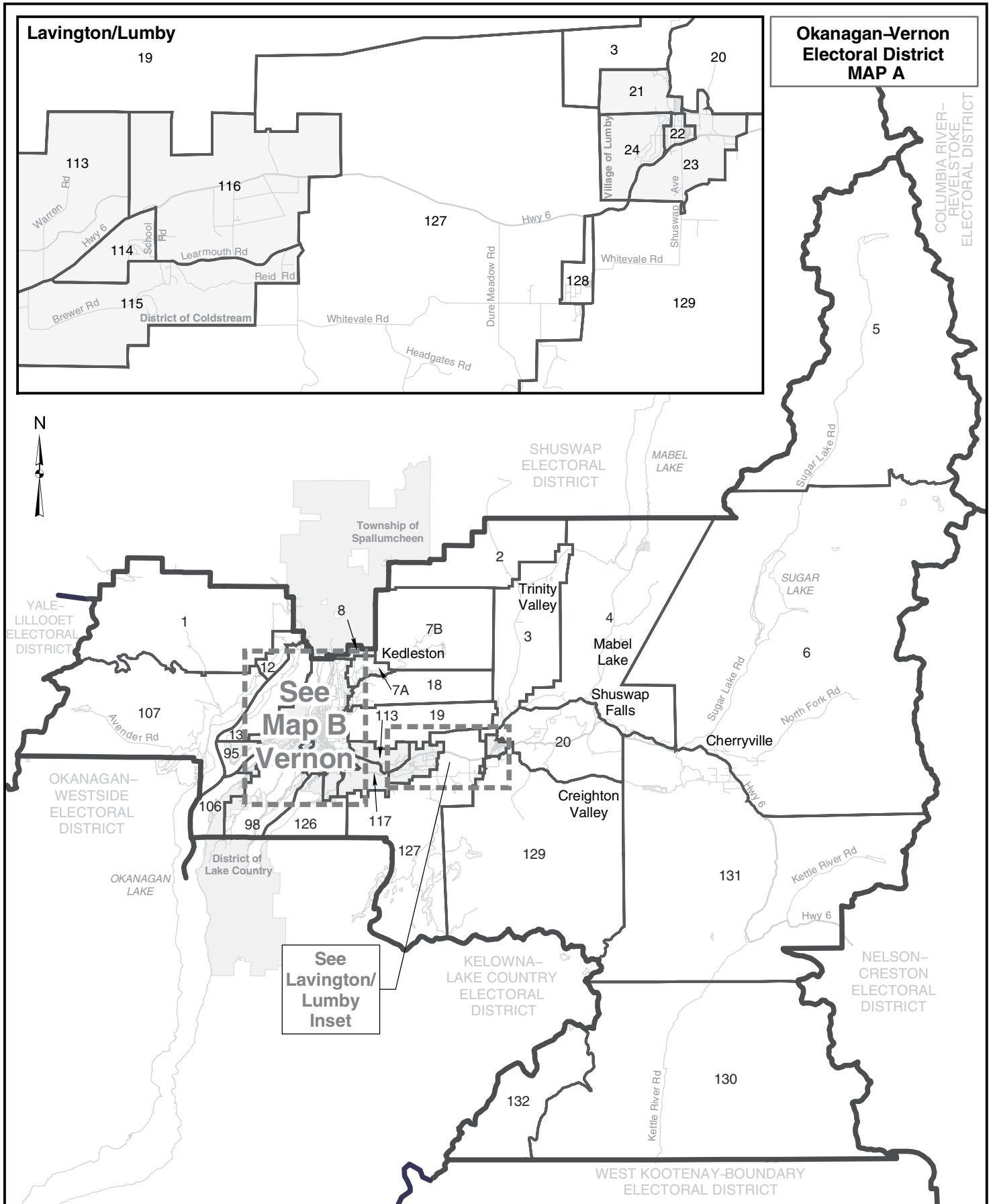
Total Valid Votes 28,292

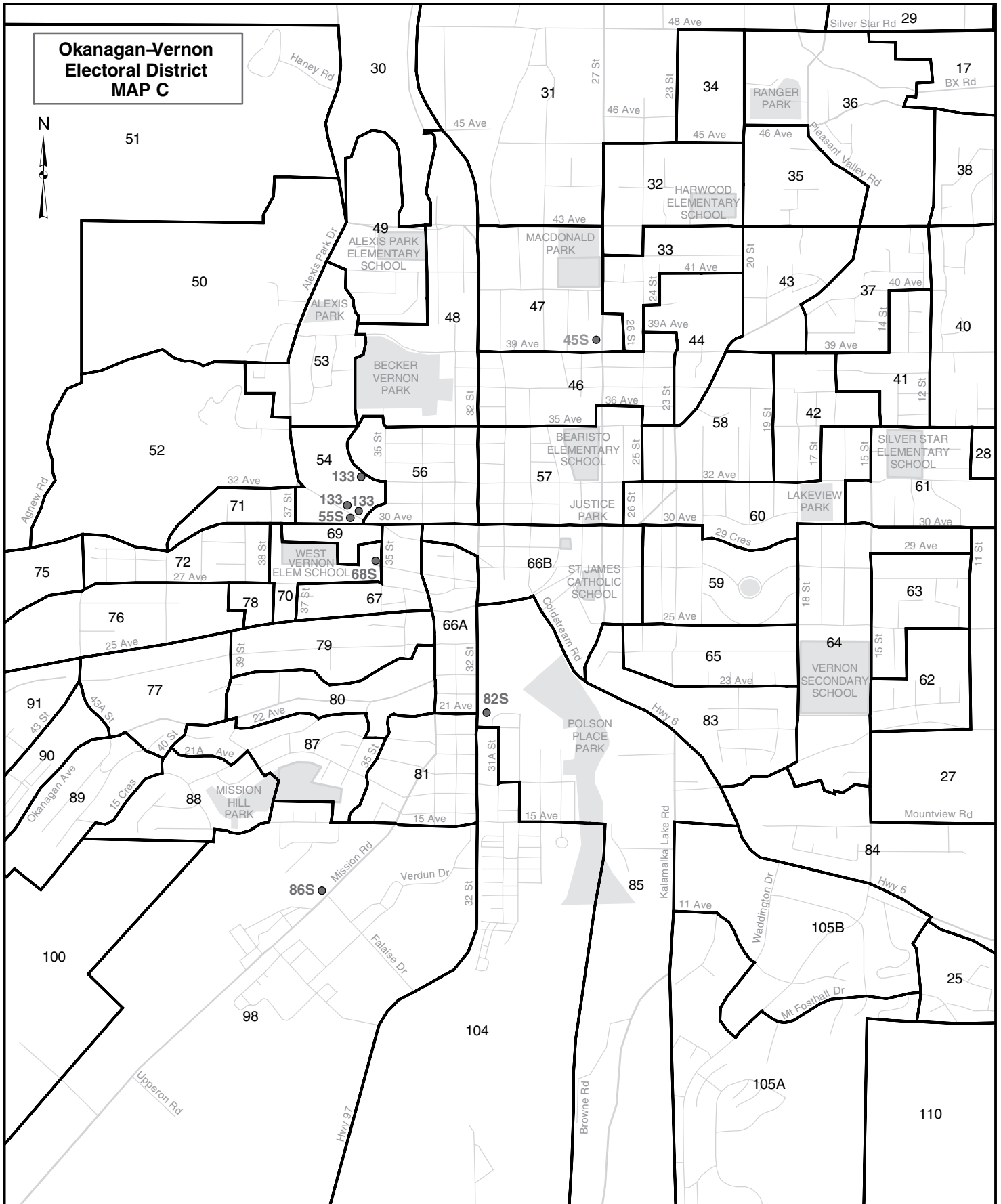
Rejected Ballots 134 0.47% Ballots Cast
Registered Voters Who Voted 28,426 73.63% Registered Voters

Registered Voters 38,605

Candidate Elected: Ida Chong (LIB)

*1 Voting Areas 100S and 101S combined





	BLACK Colin CP	CAMPBELL Gordon	CHRISTENSEN Tom LIB	CUNNINGHAM Juliette Marie NDP	NELSON Erin GP	TOPONCE Michael BCM	TUSNADY Tibor Lesley BCPA	Total Valid Votes	Rejected Ballots	Registered Voters
Advance Voting										
Lumby	42	7	88	75	12	3	1	228	3	
Vernon	416	151	1,345	1,123	168	12	1	3,216	49	
General Voting Voting Area										
1 *1	-	-	-	-	-	-	-	-	-	31
2 *2	-	-	-	-	-	-	-	-	-	18
3 *2	28	5	78	56	19	0	0	186	1	320
4	19	6	63	42	26	2	0	158	1	333
5	0	0	0	0	0	0	0	0	0	0
6	26	10	47	74	30	4	2	193	1	358
7A	30	4	74	58	21	2	0	189	0	373
7B *3	0	1	28	6	2	0	0	37	1	71
8 *3	-	-	-	-	-	-	-	-	-	18
9	23	8	110	86	13	1	0	241	1	414
10	28	5	36	53	11	0	1	134	0	331
11	23	1	77	74	11	5	1	192	0	404
12	20	17	103	136	8	2	0	286	3	517
13	50	17	145	103	12	3	0	330	0	438
14	21	3	76	50	21	1	0	172	2	278
15	20	3	81	54	13	0	1	172	4	285
16	28	6	93	53	10	0	1	191	2	345
17	25	5	114	50	17	2	0	213	1	366
18	24	10	118	60	27	1	0	240	2	457
19	10	6	101	60	18	2	0	197	2	349
20	36	6	96	53	20	4	4	219	3	461
21	16	2	59	54	11	4	0	146	1	284
22	17	5	47	40	5	1	2	117	1	238
23	25	2	29	39	8	3	0	106	1	253
24	31	9	81	66	10	3	0	200	1	399
25	26	2	76	66	13	1	2	186	1	344
26 *4	14	2	44	30	12	0	0	102	1	174
27	16	3	55	62	17	1	0	154	1	310
28 *4	-	-	-	-	-	-	-	-	-	58
29	19	8	93	61	11	2	0	194	3	368
30	5	2	35	29	9	2	1	83	0	183
31	19	7	72	54	11	5	0	168	1	475
32	23	6	41	48	14	2	0	134	3	338
33	14	1	69	56	10	4	1	155	1	356
34	16	7	28	45	6	2	0	104	0	257

continued on next page

Voting Area (continued)	BLACK Colin CP	CAMPBELL Gordon	CHRISTENSEN Tom LIB	CUNNINGHAM Juliette Marie NDP	NELSON Erin GP	TOPONCE Michael BCM	TUSNADY Tibor Lesley BCPA	Total Valid Votes	Rejected Ballots	Registered Voters
35	21	3	71	52	4	0	0	151	2	367
36	16	2	67	59	7	4	0	155	4	356
37	21	8	116	68	7	1	0	221	2	438
38	21	4	99	63	8	1	0	196	0	381
39	25	8	211	75	16	0	1	336	5	559
40	19	3	134	64	15	2	1	238	0	425
41	12	3	79	63	6	0	0	163	0	314
42	9	4	55	51	5	1	0	125	0	288
43	12	4	45	65	13	3	0	142	3	355
44	22	1	51	50	7	1	0	132	2	348
45S	10	1	11	12	2	1	0	37	0	69
46	20	3	44	58	24	2	0	151	0	460
47	32	5	44	32	16	2	0	131	3	333
48	30	9	32	40	11	2	0	124	2	326
49	8	9	54	49	11	1	0	132	0	319
50	17	5	46	68	14	1	0	151	0	454
51	29	11	103	82	13	2	1	241	1	433
52	37	7	49	43	14	2	0	152	2	387
53	32	4	42	47	10	0	1	136	2	306
54	33	8	52	51	3	1	0	148	3	332
55S *5	-	-	-	-	-	-	-	-	-	65
56	21	6	53	55	17	4	0	156	2	373
57	5	1	14	27	8	0	0	55	0	186
58	10	4	59	78	22	0	1	174	1	391
59	9	7	81	64	14	1	0	176	1	337
60	16	3	67	76	13	2	0	177	2	368
61	27	9	110	86	15	4	0	251	3	443
62	14	8	80	49	10	3	0	164	3	303
63	16	9	73	61	11	2	0	172	0	321
64	27	2	104	71	12	4	1	221	1	410
65	16	6	77	51	14	3	1	168	2	300
66A	11	1	18	26	6	4	0	66	3	266
66B	7	0	26	38	6	1	0	78	1	266
67	31	5	35	49	7	0	1	128	4	309
68S *5	-	-	-	-	-	-	-	-	-	48
69	20	7	30	46	7	0	0	110	4	264
70	19	6	40	52	5	1	0	123	3	272
71	15	6	33	25	4	2	1	86	2	207
72	14	7	23	48	20	4	0	116	0	294
73	17	2	63	80	13	2	0	177	2	319

continued on next page

Voting Area (continued)	BLACK Colin CP	CAMPBELL Gordon	CHRISTENSEN Tom LIB	CUNNINGHAM Juliette Marie NDP	NELSON Erin GP	TOPONCE Michael BCM	TUSNADY Tibor Lesley BCPA	Total Valid Votes	Rejected Ballots	Registered Voters
74	14	4	82	60	8	4	1	173	0	328
75	22	6	62	54	10	1	3	158	1	372
76	7	0	25	33	8	0	0	73	0	173
77	11	1	33	49	6	5	1	106	0	305
78	22	10	54	66	5	0	0	157	5	332
79	13	6	33	61	19	1	1	134	1	402
80	17	6	62	62	16	1	0	164	2	401
81	13	4	28	62	11	1	0	119	0	316
82S *5	-	-	-	-	-	-	-	-	-	41
83	24	4	82	59	4	3	0	176	2	341
84	12	15	68	43	2	0	0	140	0	229
85	8	13	71	66	17	4	1	180	2	488
86S *5	10	6	17	27	7	1	1	69	2	82
87	12	3	58	64	11	4	0	152	0	389
88	7	4	63	55	6	1	0	136	0	343
89	12	3	63	44	4	0	0	126	2	350
90	24	2	50	61	15	2	0	154	1	336
91	10	4	30	52	8	4	1	109	1	315
92	16	5	59	34	9	0	1	124	3	283
93	11	3	69	31	5	3	0	122	0	247
94	34	7	161	75	10	1	1	289	2	537
95	13	2	178	64	18	2	0	277	4	513
96	10	5	105	29	2	0	0	151	3	285
97	20	1	68	56	15	2	0	162	1	328
98	21	8	96	42	12	1	0	180	4	465
99	37	9	103	99	5	1	1	255	2	464
100	17	3	96	79	15	5	0	215	2	397
101A	29	2	69	80	7	1	0	188	1	359
101B	23	7	111	67	11	1	0	220	2	372
102	32	8	130	87	15	2	0	274	4	570
103	14	4	48	68	7	0	0	141	2	318
104	13	7	74	35	2	1	0	132	2	315
105A	13	8	186	71	12	0	0	290	1	546
105B	19	6	121	57	11	0	0	214	2	403
106	10	8	129	57	23	2	0	229	3	391
107 *1	45	6	105	92	17	3	0	268	6	350
108	19	7	36	60	7	0	0	129	1	229
109	4	7	98	31	6	0	0	146	6	256
110	27	12	165	92	19	0	1	316	3	527
111	18	4	78	41	2	0	0	143	0	258

continued on next page

Voting Area (continued)	BLACK Colin CP	CAMPBELL Gordon	CHRISTENSEN Tom LIB	CUNNINGHAM Juliette Marie NDP	NELSON Erin GP	TOPONCE Michael BCM	TUSNADY Tibor Lesley BCPA	Total Valid Votes	Rejected Ballots	Registered Voters
112	15	5	109	58	10	0	1	198	4	328
113	10	5	111	51	13	4	0	194	5	345
114	41	5	84	77	17	3	1	228	2	344
115	34	8	129	70	15	7	1	264	2	425
116	29	9	92	52	9	5	0	196	4	346
117	22	6	88	46	22	4	2	190	3	390
118	28	7	64	10	56	1	0	166	0	300
119	26	9	111	101	19	0	0	266	2	401
120	9	8	133	85	16	1	0	252	0	416
121	22	6	96	62	17	3	1	207	3	380
122	18	11	151	61	18	1	0	260	2	460
123	29	8	81	48	20	2	0	188	4	325
124	17	10	149	84	22	0	0	282	7	493
125	20	7	101	65	10	1	0	204	3	363
126	13	12	151	68	10	1	0	255	6	412
127	16	3	41	36	9	1	0	106	1	248
128	25	4	41	50	3	0	0	123	0	234
129	24	10	54	59	18	1	0	166	1	334
130 *6	-	-	-	-	-	-	-	-	-	1
131 *6	14	3	52	49	26	1	0	145	0	304
132	0	0	0	0	0	0	0	0	0	0
133	18	11	53	33	6	0	0	121	0	322
Sub Totals	2,944	885	11,050	8,420	1,729	231	46	25,305	278	44,323
S. 98 Special	16	10	31	41	8	2	2	110	2	
S. 99 Absentee - in ED	95	43	287	317	95	23	0	860	13	
S. 100 Absentee - out of ED	14	4	49	63	15	1	0	146	9	
S. 101 Absentee - Advance	1	1	6	10	3	0	0	21	0	
S. 104 Voting in DEO office	22	1	132	125	15	3	0	298	5	
S. 106 Voting by mail	3	1	11	19	2	0	0	36	0	
Grand Totals	3,095	945	11,566	8,995	1,867	260	48	26,776	307	44,323
% of Valid Votes	11.56%	3.53%	43.20%	33.59%	6.97%	0.97%	0.18%			

continued on next page

Summary:

Valid Votes - General & Advance	25,305	94.51%	Total Valid Votes
S. 98 Special	110	0.41%	Total Valid Votes
S. 99 Absentee - in ED	860	3.21%	Total Valid Votes
S. 100 Absentee - out of ED	146	0.55%	Total Valid Votes
S. 101 Absentee - Advance	21	0.08%	Total Valid Votes
S. 104 Voting in DEO office	298	1.11%	Total Valid Votes
S. 106 Voting by mail	36	0.13%	Total Valid Votes

Total Valid Votes 26,776

Rejected Ballots	307	1.15%	Ballots Cast
Registered Voters Who Voted	27,083	61.10%	Registered Voters

Registered Voters 44,323

Candidate Elected: Tom Christensen (LIB)

*1 Voting Areas 1 and 107 combined

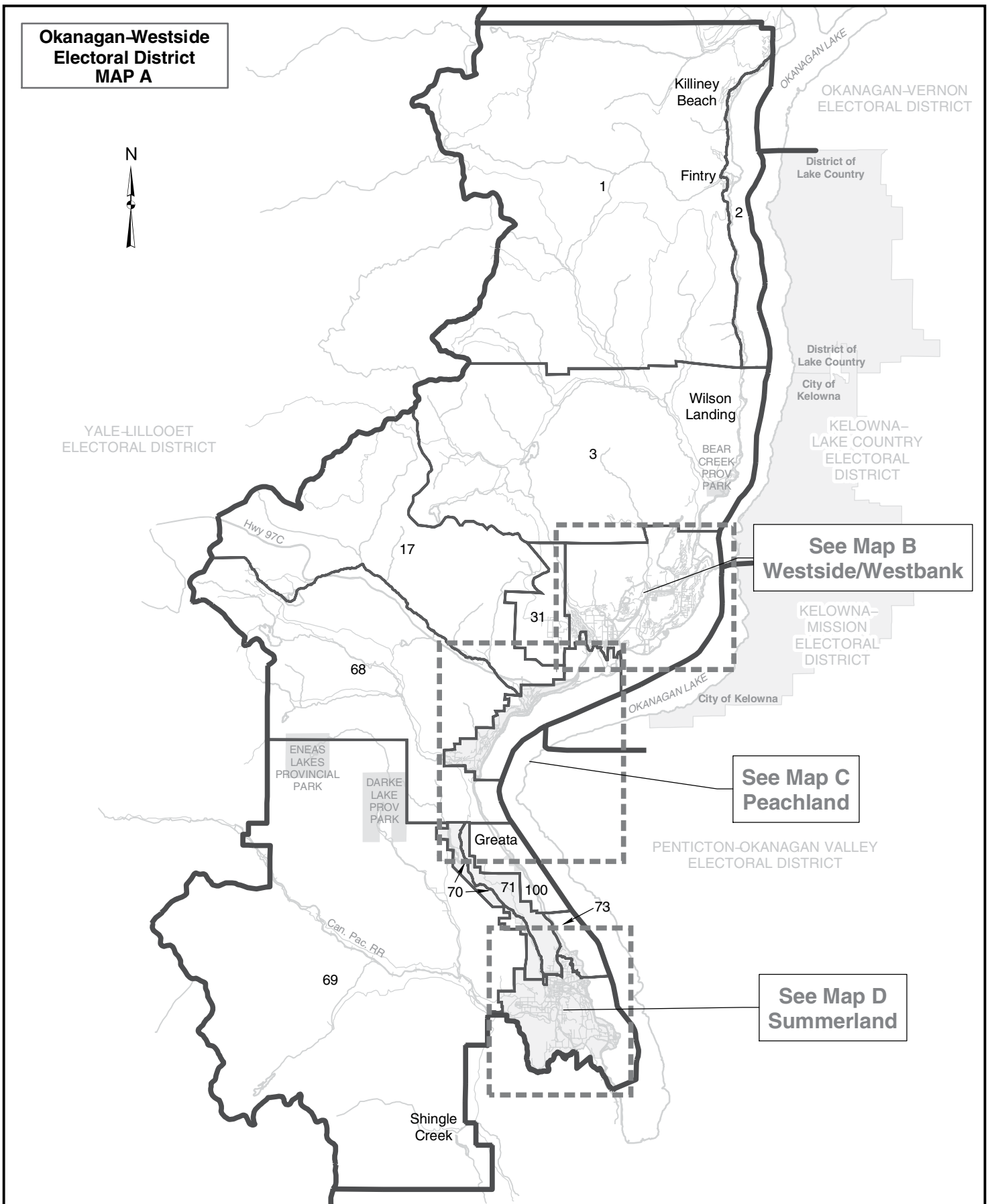
*2 Voting Areas 2 and 3 combined

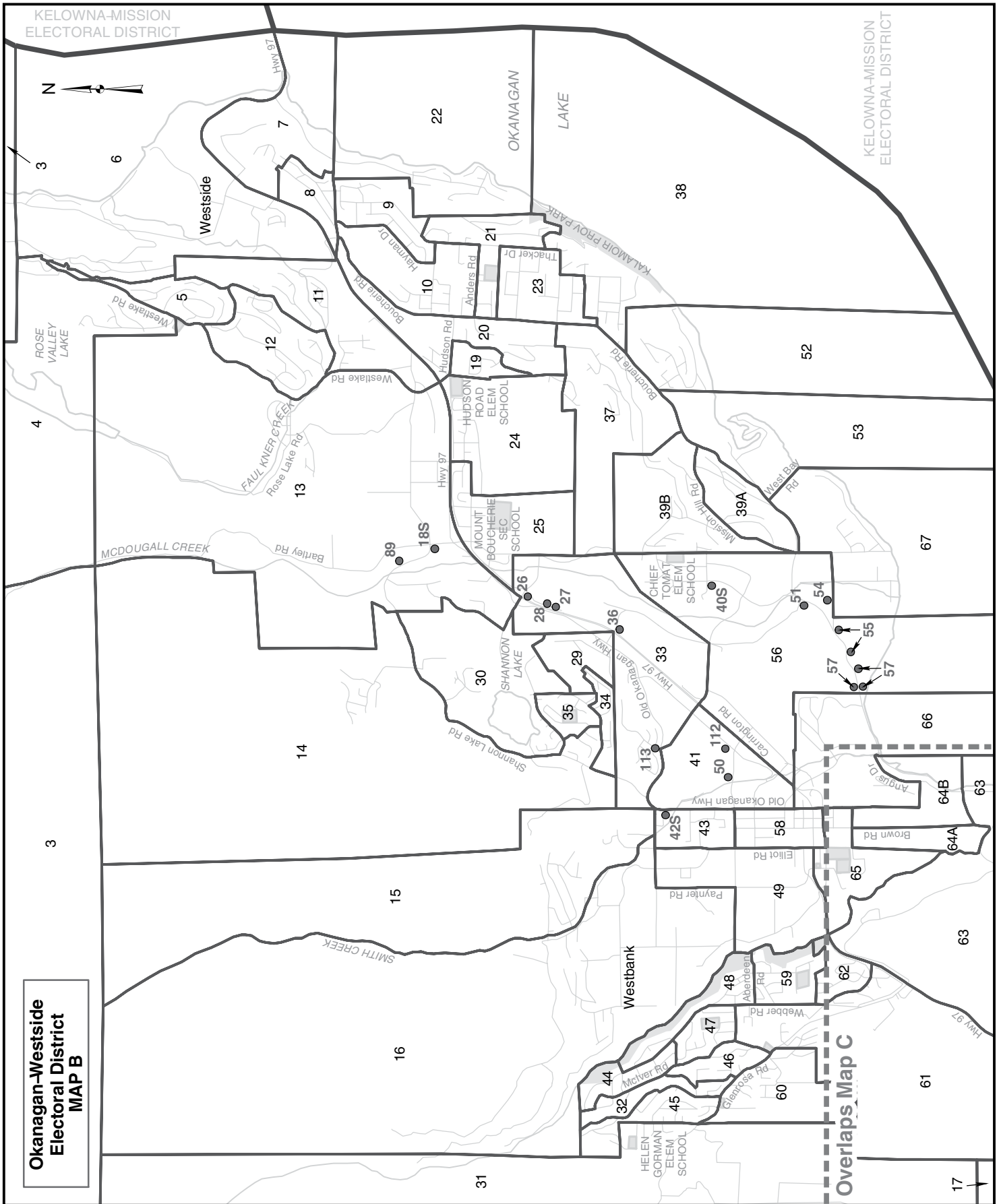
*3 Voting Areas 7B and 8 combined

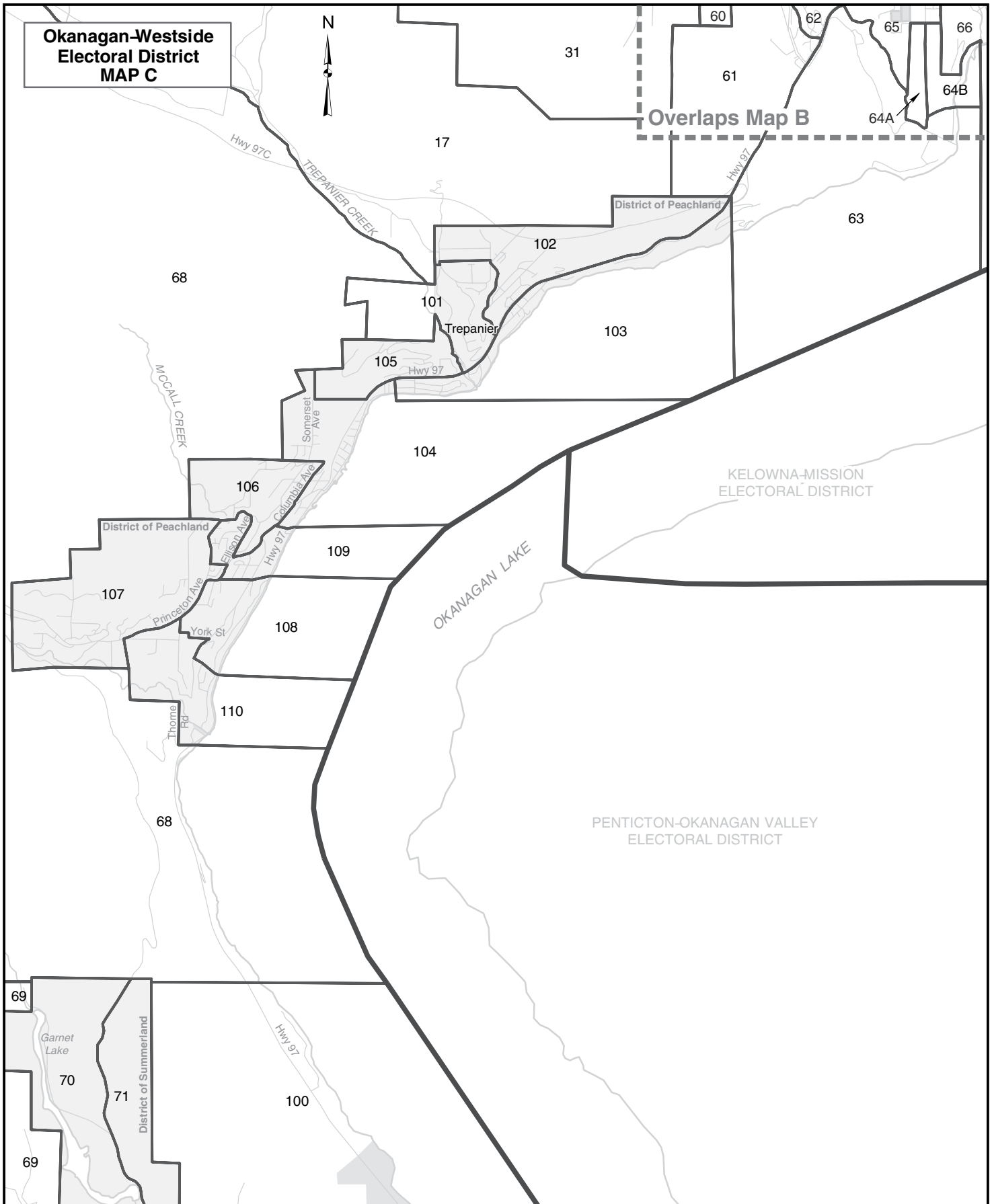
*4 Voting Areas 26 and 28 combined

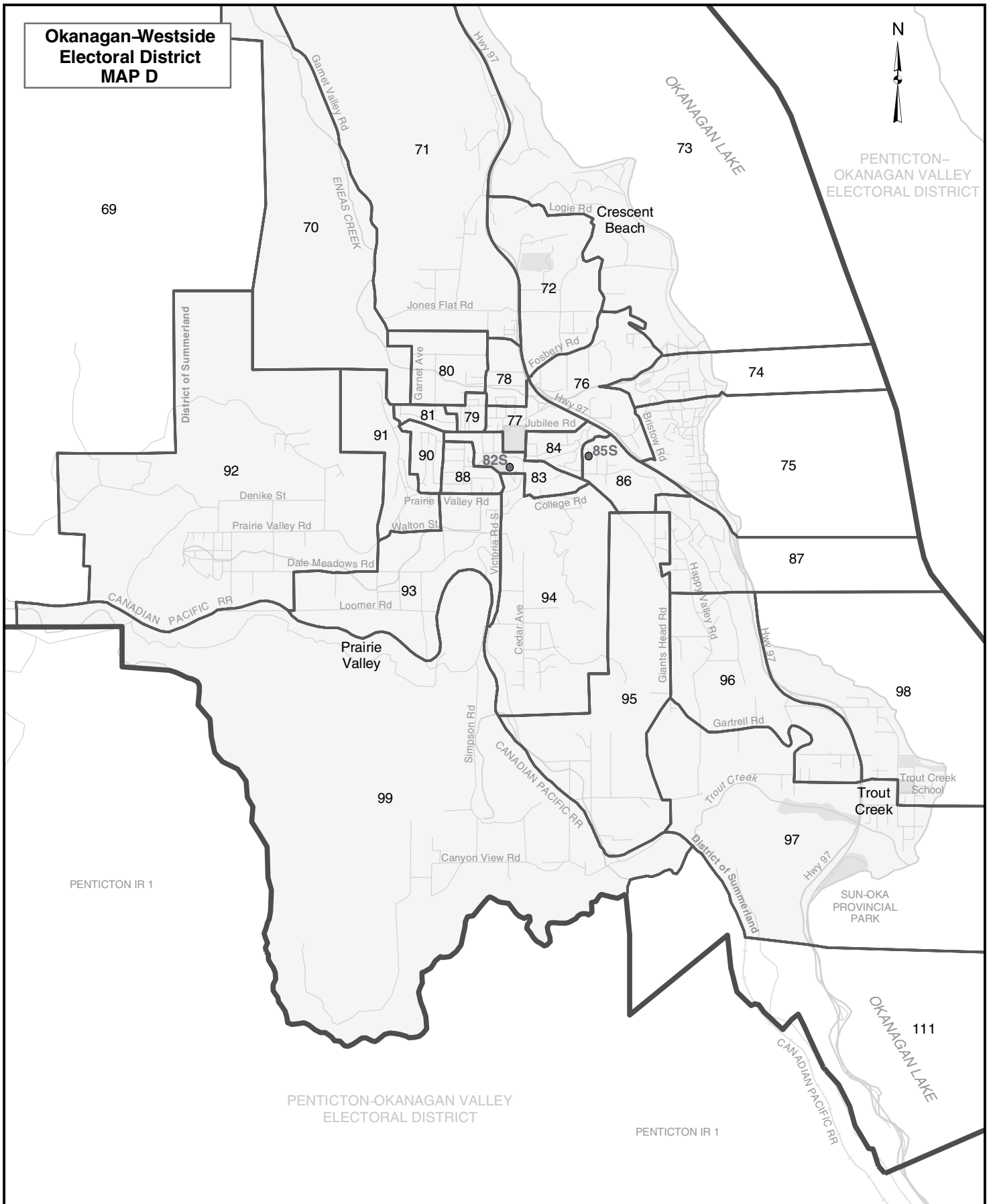
*5 Voting Areas 55S, 68S, 82S and 86S combined

*6 Voting Areas 130 and 131combined









	MONEY Janice Marie DRBC	PROCURE Joyce NDP	REID Angela GP	THORPE Rick LIB	Total Valid Votes	Rejected Ballots	Registered Voters
Advance Voting							
Peachland	9	85	23	189	306	2	
Summerland	29	287	59	424	799	1	
Westbank	69	609	141	1,103	1,922	4	
General Voting							
Voting Area							
1	12	68	49	116	245	0	491
2	7	53	29	96	185	0	331
3	3	56	19	112	190	0	442
4	12	37	13	126	188	0	381
5	3	42	26	129	200	1	391
6	11	60	16	99	186	1	448
7	10	14	7	47	78	1	175
8	4	26	9	68	107	0	240
9	6	38	21	132	197	0	369
10	12	49	22	101	184	0	377
11	13	65	41	195	314	0	634
12	16	86	34	177	313	1	685
13	7	56	26	122	211	0	477
14	15	66	17	219	317	0	708
15	16	68	21	185	290	1	627
16	23	83	30	174	310	1	649
17	4	11	4	28	47	1	105
18S *1	6	43	11	33	93	0	80
19	1	17	5	76	99	1	174
20	8	43	22	79	152	1	325
21	5	49	13	106	173	0	344
22	6	7	14	83	110	0	284
23	8	50	17	66	141	0	301
24	11	55	26	83	175	0	380
25	9	45	20	81	155	0	444
26	5	31	3	25	64	0	116
27	7	34	11	26	78	0	250
28	2	24	6	35	67	0	219
29	4	27	3	35	69	0	176
30	11	45	21	198	275	0	484
31	18	50	18	100	186	0	411
32	9	52	24	82	167	1	360
33	15	37	6	38	96	0	295
34	10	25	15	85	135	1	288
35	10	48	15	98	171	0	333

continued on next page

Voting Area (continued)	MONEY Janice Marie DRBC	PROCURE Joyce NDP	REID Angela GP	THORPE Rick LIB	Total Valid Votes	Rejected Ballots	Registered Voters
36	9	12	6	25	52	2	106
37	7	60	29	176	272	1	512
38	6	40	22	103	171	0	314
39A	3	24	11	113	151	0	271
39B	9	26	12	197	244	0	508
40S *1	-	-	-	-	-	-	29
41	12	49	15	54	130	0	323
42S *1	-	-	-	-	-	-	53
43	7	89	29	97	222	0	480
44	11	68	8	107	194	0	389
45	9	74	22	95	200	0	446
46	2	33	18	69	122	0	292
47	10	53	42	95	200	0	437
48	13	71	19	65	168	0	357
49	8	47	21	69	145	2	301
50	13	70	10	123	216	0	406
51	10	16	12	14	52	1	187
52	8	20	6	85	119	1	253
53	2	11	3	55	71	0	176
54	5	32	12	31	80	1	206
55	11	41	12	42	106	0	351
56	22	51	11	43	127	0	404
57	12	58	12	78	160	1	351
58	17	57	18	63	155	0	328
59	11	58	21	50	140	0	311
60	7	77	24	123	231	0	444
61	19	50	20	134	223	0	492
62	8	26	12	49	95	0	232
63	5	36	5	103	149	0	271
64A	9	61	20	122	212	1	469
64B	12	60	10	126	208	1	412
65	4	48	24	69	145	3	346
66	14	61	19	119	213	0	465
67	4	33	10	93	140	0	293
68	1	6	5	25	37	0	60
69	2	61	19	58	140	0	239
70	4	27	9	54	94	0	162
71	6	44	23	61	134	0	210
72	14	63	22	121	220	1	360
73	2	43	14	82	141	0	229

continued on next page

Voting Area (continued)	MONEY Janice Marie DRBC	PROCURE Joyce NDP	REID Angela GP	THORPE Rick LIB	Total Valid Votes	Rejected Ballots	Registered Voters
74	3	50	16	60	129	0	204
75	7	58	17	67	149	0	250
76	3	56	19	77	155	0	249
77	11	71	8	115	205	1	372
78	9	51	20	101	181	0	350
79	4	45	13	47	109	6	218
80	2	44	15	58	119	1	204
81	6	67	19	40	132	1	189
82S *1	-	-	-	-	-	-	49
83	5	58	10	64	137	1	241
84	7	82	14	101	204	1	354
85S *1	-	-	-	-	-	-	33
86	3	57	17	72	149	0	252
87	9	55	19	81	164	0	231
88	8	82	32	85	207	1	333
89	12	69	17	93	191	1	376
90	6	66	12	55	139	1	252
91	11	55	5	71	142	0	253
92	8	80	29	106	223	1	366
93	5	85	12	78	180	0	328
94	5	83	28	124	240	1	401
95	3	65	14	102	184	0	292
96	2	69	23	77	171	0	294
97	8	78	15	93	194	0	311
98	4	72	18	109	203	1	332
99 *2	3	53	21	81	158	0	240
100 *2	-	-	-	-	-	-	24
101	17	52	27	129	225	1	394
102	10	69	29	181	289	0	533
103	9	59	23	124	215	2	417
104	11	46	16	93	166	0	354
105	7	61	16	139	223	0	380
106	8	65	29	115	217	0	400
107	11	66	27	129	233	1	405
108	3	63	18	64	148	0	312
109	7	77	21	109	214	2	384
110	12	51	34	102	199	1	362
111	0	0	0	0	0	0	0
112	5	44	9	74	132	1	256
113	18	58	11	76	163	0	381
Sub Totals	1,016	6,559	2,137	11,651	21,363	58	36,845

continued on next page

	MONEY Janice Marie DRBC	PROCURE Joyce NDP	REID Angela GP	THORPE Rick LIB	Total Valid Votes	Rejected Ballots	Registered Voters
S. 98 Special	2	16	2	27	47	6	
S. 99 Absentee - in ED	29	157	67	246	499	4	
S. 100 Absentee - out of ED	2	42	32	67	143	11	
S. 101 Absentee - Advance	0	13	2	8	23	0	
S. 104 Voting in DEO office	1	66	12	138	217	8	
S. 106 Voting by mail	1	20	10	11	42	0	
Grand Totals	1,051	6,873	2,262	12,148	22,334	87	36,845
% of Valid Votes	4.71%	30.77%	10.13%	54.39%			

Summary:

Valid Votes - General & Advance	21,363	95.65%	Total Valid Votes
S. 98 Special	47	0.21%	Total Valid Votes
S. 99 Absentee - in ED	499	2.24%	Total Valid Votes
S. 100 Absentee - out of ED	143	0.64%	Total Valid Votes
S. 101 Absentee - Advance	23	0.10%	Total Valid Votes
S. 104 Voting in DEO office	217	0.97%	Total Valid Votes
S. 106 Voting by mail	42	0.19%	Total Valid Votes

Total Valid Votes 22,334

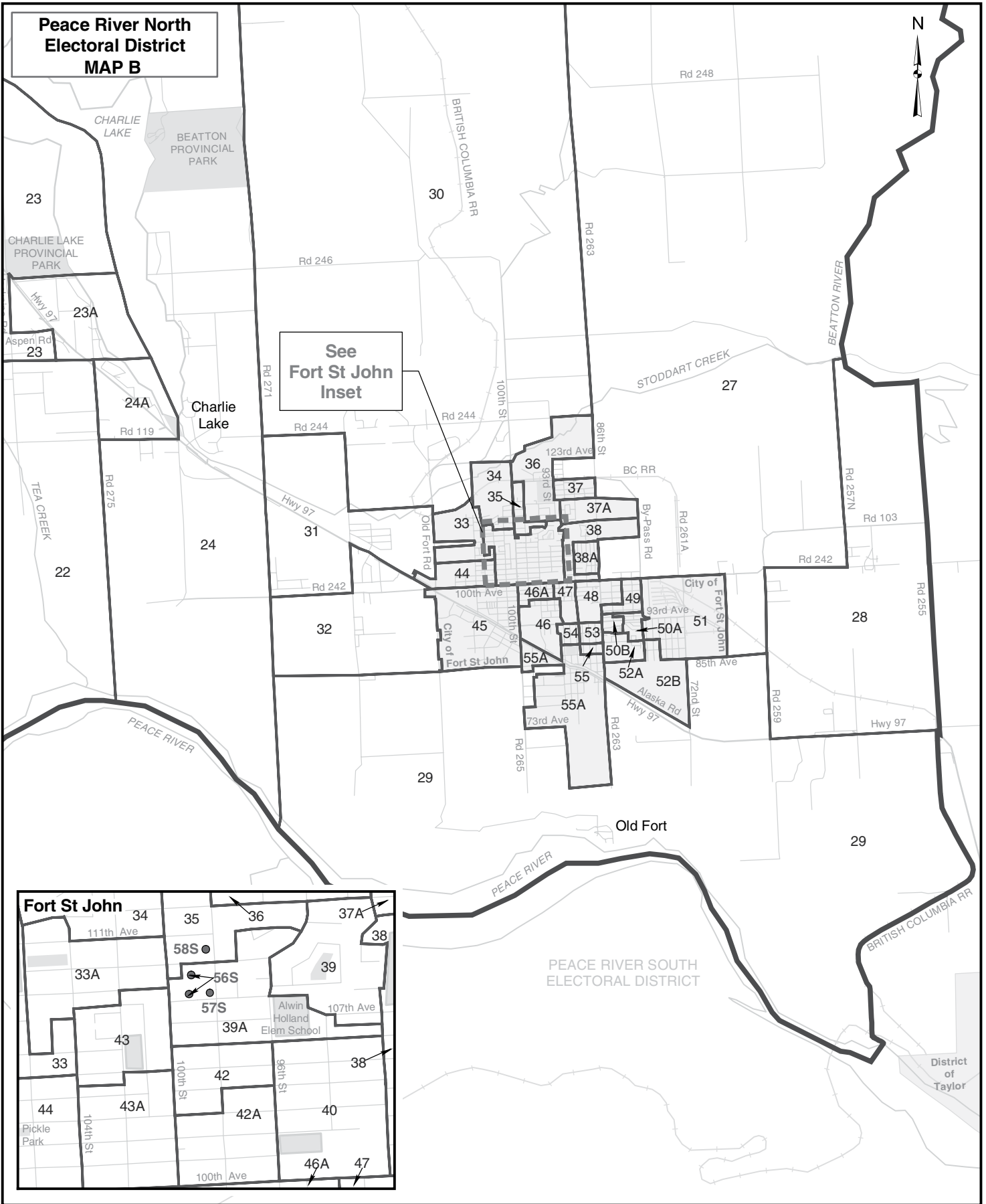
Rejected Ballots 87 0.39% Ballots Cast
Registered Voters Who Voted 22,421 60.85% Registered Voters

Registered Voters 36,845

Candidate Elected: Rick Thorpe (LIB)

*1 Voting Areas 18S, 40S, 42S, 82S and 85S combined

*2 Voting Areas 99 and 100 combined



	APSASSIN Clarence G. GP	CHURCHILL Brian NDP	NEUFELD Richard LIB	SEIGO Leonard Joseph IND	Total Valid Votes	Rejected Ballots	Registered Voters
Advance Voting							
Fort Nelson	10	78	90	5	183	0	
Fort St. John	59	259	566	80	964	3	
General Voting Voting Area							
1 *1	-	-	-	-	-	-	15
2	1	11	19	2	33	0	64
3	24	50	154	6	234	1	482
4	6	27	68	3	104	2	283
4A	2	15	22	4	43	0	146
5	9	66	127	6	208	0	427
6	11	40	57	5	113	0	311
7	14	50	77	15	156	0	508
8	11	44	57	11	123	0	376
9	7	51	57	7	122	0	418
10	8	36	40	6	90	0	231
11 *1	-	-	-	-	-	-	63
12	1	6	18	6	31	2	68
13	6	18	23	4	51	1	180
14	12	27	108	12	159	3	255
15	1	8	20	0	29	0	77
16	4	4	17	1	26	0	67
17	4	15	18	1	38	0	76
18	21	100	90	15	226	3	364
19 *1	34	92	106	17	249	6	369
19A *1	-	-	-	-	-	-	1
20 *2	5	2	23	1	31	0	27
21	6	34	112	18	170	2	331
22	19	57	134	17	227	1	364
23	4	19	108	7	138	1	296
23A	2	19	84	11	116	0	272
24	9	31	102	8	150	0	269
24A	4	7	46	7	64	1	152
25	14	28	142	9	193	0	330
26 *2	-	-	-	-	-	-	19
27	7	11	85	3	106	0	222
28	3	26	90	10	129	1	247
29	2	19	77	8	106	2	231
30	5	24	126	10	165	1	354
31	10	29	88	7	134	0	316

continued on next page

Voting Area (continued)	APSASSIN Clarence G. GP	CHURCHILL Brian NDP	NEUFELD Richard LIB	SEIGO Leonard Joseph IND	Total Valid Votes	Rejected Ballots	Registered Voters
32	4	16	36	7	63	0	144
33	2	29	105	4	140	1	305
33A	6	34	90	5	135	0	337
34	7	23	98	11	139	0	275
35	5	32	77	10	124	1	338
36	7	54	117	11	189	1	459
37	12	38	114	0	164	0	366
37A	5	27	79	0	111	0	279
38	3	28	68	7	106	1	354
38A	8	30	46	9	93	0	404
39	6	37	102	6	151	0	328
39A	7	28	80	10	125	0	417
40	47	6	97	14	164	0	389
41S *3	-	-	-	-	-	-	26
42	7	26	35	4	72	0	188
42A	6	27	36	7	76	0	305
43	4	21	62	4	91	1	228
43A	3	20	25	7	55	1	278
44	4	41	77	13	135	2	421
45	5	20	47	9	81	1	472
46	6	28	54	5	93	2	306
46A	6	36	62	8	112	0	400
47	3	34	64	5	106	0	297
48	9	50	91	9	159	0	467
49	12	47	107	5	171	2	446
50A	7	26	28	17	78	0	348
50B	7	37	30	5	79	0	360
51	8	39	76	6	129	0	394
52A	14	30	44	3	91	3	366
52B	9	26	61	9	105	0	403
53	4	41	55	15	115	0	373
54	8	43	62	7	120	0	371
55	5	22	38	3	68	2	238
55A	3	35	45	6	89	0	247
56S *3	-	-	-	-	-	-	45
57S *3	8	41	64	15	128	3	66
58S *3	-	-	-	-	-	-	21
59S *3	-	-	-	-	-	-	9
Sub Totals	592	2,375	5,223	578	8,768	51	19,681

continued on next page

	APSASSIN Clarence G. GP	CHURCHILL Brian NDP	NEUFELD Richard LIB	SEIGO Leonard Joseph IND	Total Valid Votes	Rejected Ballots	Registered Voters
S. 98 Special	6	5	6	0	17	1	
S. 99 Absentee - in ED	29	64	182	30	305	4	
S. 100 Absentee - out of ED	6	21	29	0	56	3	
S. 101 Absentee - Advance	1	5	5	1	12	0	
S. 104 Voting in DEO office	3	33	52	4	92	0	
S. 106 Voting by mail	1	8	1	0	10	2	
Grand Totals	638	2,511	5,498	613	9,260	61	19,681
% of Valid Votes	6.89%	27.12%	59.37%	6.62%			

Summary:

Valid Votes - General & Advance	8,768	94.69%	Total Valid Votes
S. 98 Special	17	0.18%	Total Valid Votes
S. 99 Absentee - in ED	305	3.29%	Total Valid Votes
S. 100 Absentee - out of ED	56	0.60%	Total Valid Votes
S. 101 Absentee - Advance	12	0.13%	Total Valid Votes
S. 104 Voting in DEO office	92	0.99%	Total Valid Votes
S. 106 Voting by mail	10	0.12%	Total Valid Votes

Total Valid Votes 9,260

Rejected Ballots	61	0.66%	Ballots Cast
Registered Voters Who Voted	9,321	47.36%	Registered Voters

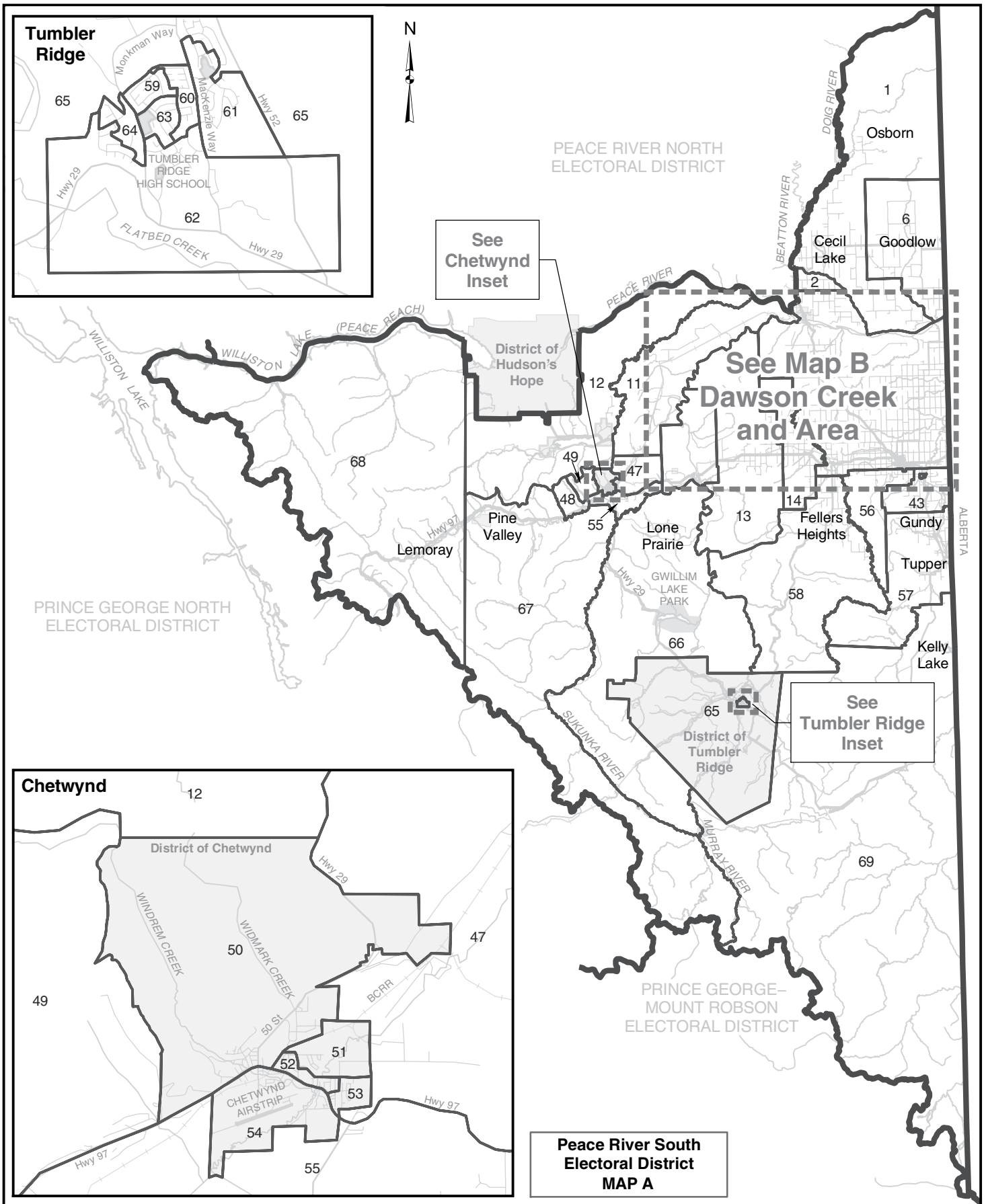
Registered Voters 19,681

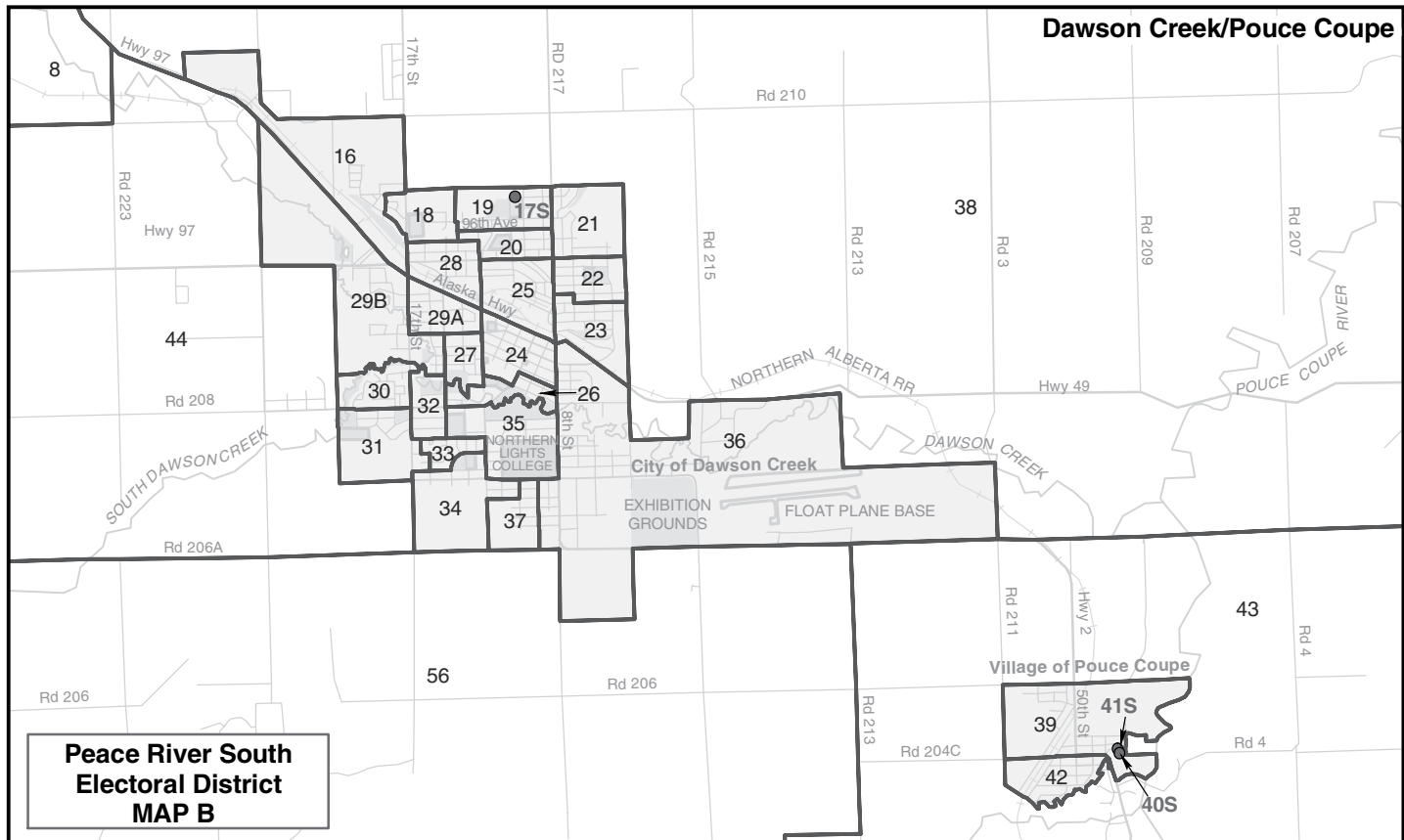
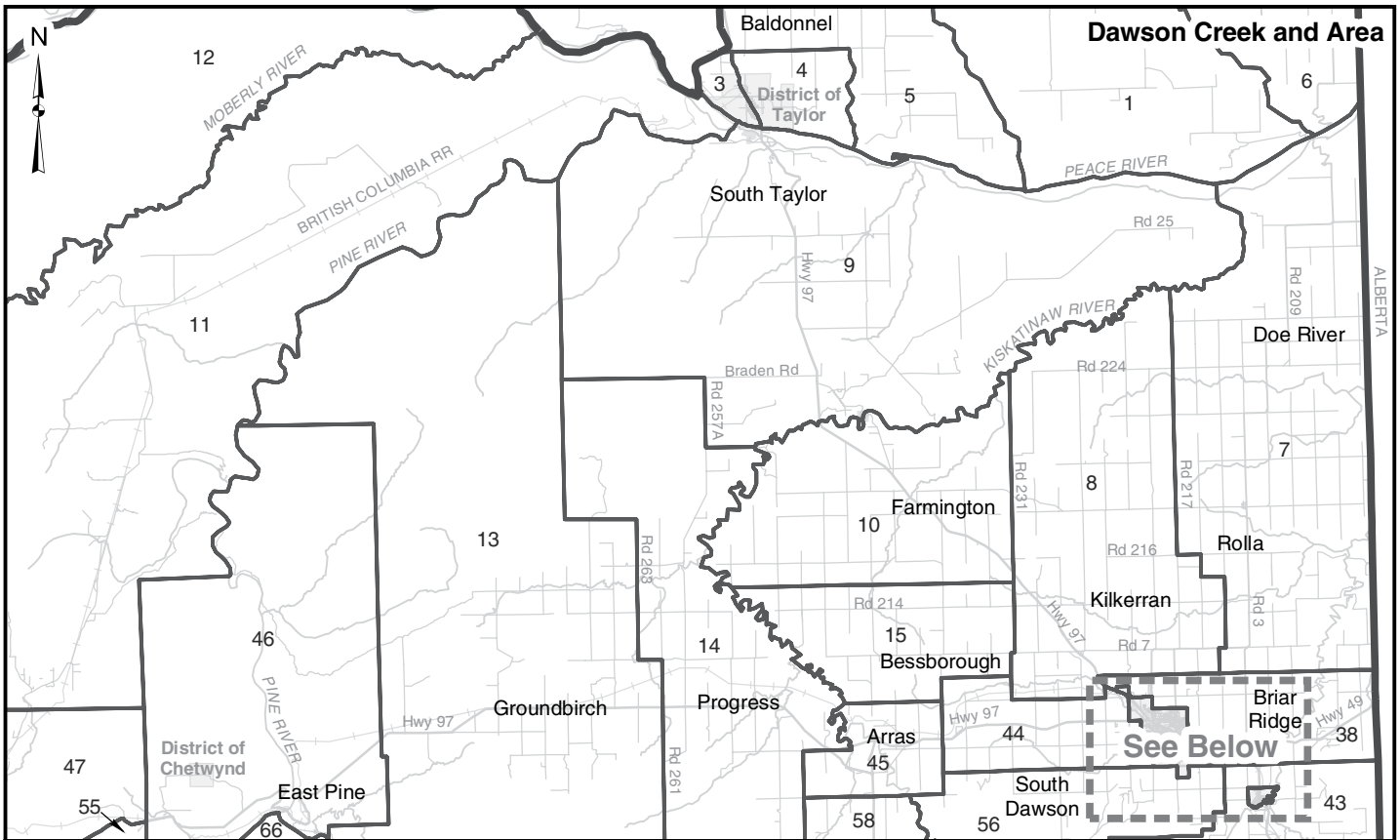
Candidate Elected: Richard Neufeld (LIB)

*1 Voting Areas 1, 11, 19 and 19A combined

*2 Voting Areas 20 and 26 combined

*3 Voting Areas 41S, 56S, 57S, 58S and 59S combined





	LADE Ariel GP	LEKSTROM Blair LIB	SHAW Pat NDP	Total Valid Votes	Rejected Ballots	Registered Voters
Advance Voting						
Chetwynd	12	65	59	136	0	
Dawson Creek	69	474	324	867	5	
Taylor	10	46	7	63	1	
Tumbler Ridge	6	73	32	111	0	
General Voting Voting Area						
1	14	144	28	186	6	311
2	14	66	25	105	0	183
3	9	76	25	110	0	290
4	12	162	43	217	2	456
5	7	67	24	98	0	169
6	10	77	18	105	1	182
7	9	105	36	150	0	280
8	14	102	44	160	0	300
9	12	74	29	115	0	275
10	13	88	44	145	1	213
11	8	53	23	84	0	168
12	17	39	62	118	1	255
13	15	48	46	109	0	175
14	18	65	43	126	5	200
15	14	45	41	100	0	141
16	14	91	44	149	0	286
17S *1	-	-	-	-	-	40
18	21	94	50	165	0	385
19	15	121	60	196	0	420
20	19	91	60	170	1	393
21	14	104	64	182	2	391
22	13	63	50	126	0	414
23	9	43	36	88	1	383
24	12	37	36	85	1	304
25	14	72	55	141	0	407
26	8	54	45	107	0	233
27	17	72	48	137	0	341
28	17	106	44	167	0	403
29A	14	37	27	78	0	290
29B	7	56	27	90	0	203
30	14	163	60	237	0	488
31	11	80	64	155	2	341
32	7	69	44	120	2	338
33	8	95	46	149	0	313
34	11	87	58	156	5	339

continued on next page

Voting Area (continued)	LADE Ariel GP	LEKSTROM Blair LIB	SHAW Pat NDP	Total Valid Votes	Rejected Ballots	Registered Voters
35	14	107	47	168	0	386
36	10	51	25	86	0	260
37	14	67	73	154	0	372
38	10	96	45	151	1	338
39	18	63	39	120	1	277
40S *1	5	27	23	55	1	21
41S *1	-	-	-	-	-	37
42	22	85	67	174	1	235
43	23	110	46	179	0	365
44	11	91	60	162	0	316
45	9	72	29	110	0	184
46 *2	-	-	-	-	-	38
47 *2	7	31	31	69	0	111
48	4	45	16	65	0	122
49	5	33	19	57	1	106
50	5	95	38	138	1	322
51	9	70	41	120	2	255
52	13	86	55	154	0	319
53	13	67	50	130	0	277
54	21	63	67	151	1	368
55	26	119	57	202	0	374
56	23	100	61	184	1	346
57	22	69	60	151	4	288
58	16	82	16	114	1	156
59	7	68	35	110	1	281
60	5	34	9	48	0	141
61	3	72	23	98	1	251
62	11	82	36	129	1	312
63	7	66	37	110	0	271
64	5	18	14	37	0	109
65	11	59	28	98	0	221
66	9	13	7	29	0	88
67 *3	6	15	6	27	0	65
68 *3	-	-	-	-	-	4
69	1	21	14	36	1	71
Sub Totals	893	5,481	3,045	9,419	55	17,997

continued on next page

	LADE Ariel GP	LEKSTROM Blair LIB	SHAW Pat NDP	Total Valid Votes	Rejected Ballots	Registered Voters
S. 98 Special	8	16	30	54	5	
S. 99 Absentee - in ED	45	243	159	447	6	
S. 100 Absentee - out of ED	3	27	19	49	3	
S. 101 Absentee - Advance	4	5	8	17	1	
S. 104 Voting in DEO office	3	38	27	68	1	
S. 106 Voting by mail	0	0	8	8	0	
Grand Totals	956	5,810	3,296	10,062	71	17,997
% of Valid Votes	9.50%	57.74%	32.76%			

Summary:

Valid Votes - General & Advance	9,419	93.61%	Total Valid Votes
S. 98 Special	54	0.54%	Total Valid Votes
S. 99 Absentee - in ED	447	4.44%	Total Valid Votes
S. 100 Absentee - out of ED	49	0.49%	Total Valid Votes
S. 101 Absentee - Advance	17	0.16%	Total Valid Votes
S. 104 Voting in DEO office	68	0.68%	Total Valid Votes
S. 106 Voting by mail	8	0.08%	Total Valid Votes

Total Valid Votes 10,062

Rejected Ballots 71 0.71% Ballots Cast
Registered Voters Who Voted 10,133 56.30% Registered Voters

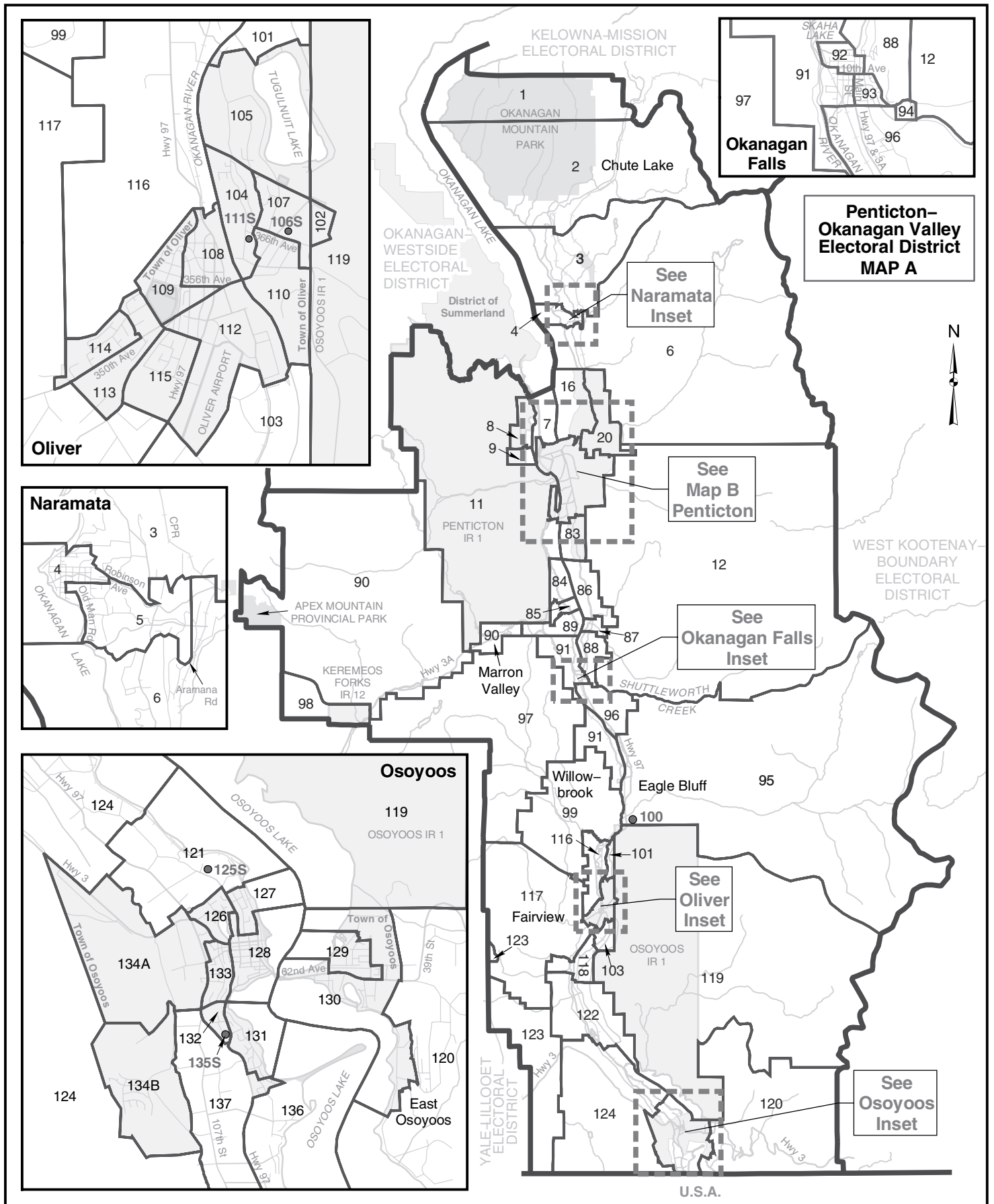
Registered Voters 17,997

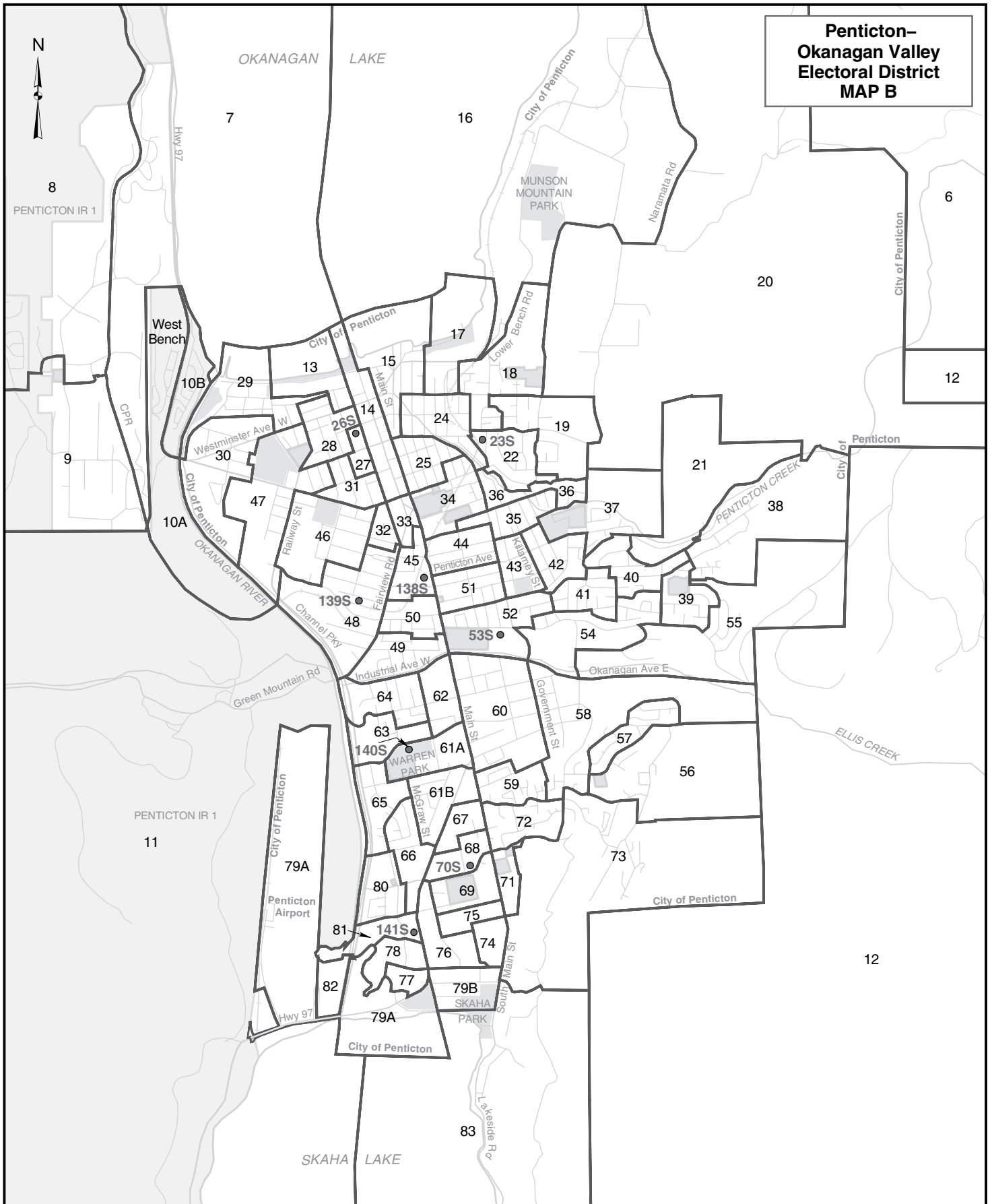
Candidate Elected: Blair Lekstrom (LIB)

*1 Voting Areas 17S, 40S and 41S combined

*2 Voting Areas 46 and 47 combined

*3 Voting Areas 67 and 68 combined





	BARISOFF Bill LIB	CUNNINGHAM James Patrick GP	LITKE Garry NDP	TURNELL Jane IND	Total Valid Votes	Rejected Ballots	Registered Voters
Advance Voting							
Kaleden	99	16	83	3	201	0	
Oliver	306	24	231	7	568	4	
Osoyoos	318	38	163	6	525	3	
Penticton	1,286	241	1,052	58	2,637	10	
General Voting Voting Area							
1	0	0	0	0	0	0	0
2 *1	-	-	-	-	-	-	28
3 *1	78	22	72	5	177	1	256
4	57	25	71	4	157	1	257
5	116	27	97	8	248	0	377
6	78	22	40	1	141	0	415
7	91	13	66	3	173	0	256
8	206	25	101	8	340	2	550
9	136	30	74	1	241	0	407
10A	118	9	24	3	154	0	233
10B	162	13	57	2	234	1	324
11	15	2	11	0	28	0	83
12	53	3	20	3	79	0	240
13	78	19	73	4	174	0	359
14	61	15	49	4	129	0	351
15	46	7	36	2	91	1	246
16	99	34	66	1	200	0	409
17	73	13	53	7	146	0	365
18	123	19	100	2	244	1	431
19	129	36	84	3	252	0	409
20	94	23	48	4	169	1	351
21	59	25	63	5	152	0	373
22	112	32	59	3	206	0	370
23S *2	47	9	26	6	88	2	78
24	86	37	98	9	230	1	507
25	70	32	87	1	190	1	452
26S *3	39	5	44	3	91	3	62
27	56	19	79	5	159	0	397
28	79	33	111	11	234	1	560
29	78	17	66	9	170	0	372

continued on next page

Voting Area (continued)	BARISOFF Bill LIB	CUNNINGHAM James Patrick GP	LITKE Garry NDP	TURNELL Jane IND	Total Valid Votes	Rejected Ballots	Registered Voters
30	99	21	73	9	202	0	415
31	73	28	92	4	197	0	387
32	53	22	65	5	145	0	374
33	48	16	60	3	127	1	323
34	51	30	76	2	159	3	429
35	85	31	104	4	224	0	447
36	77	25	54	1	157	0	320
37	75	9	72	4	160	1	342
38	110	14	79	4	207	0	377
39	88	25	71	3	187	1	378
40	115	15	61	4	195	2	353
41	98	18	62	3	181	0	334
42	73	24	66	5	168	1	303
43	58	10	53	7	128	1	277
44	68	15	88	10	181	5	396
45	61	18	64	5	148	3	370
46	92	45	80	10	227	0	401
47	67	27	81	9	184	1	480
48	93	33	65	2	193	2	426
49	67	18	59	4	148	1	363
50	45	14	51	4	114	1	285
51	77	30	70	2	179	0	378
52	77	17	68	10	172	2	420
53S *4	53	5	31	2	91	3	47
54	100	16	56	2	174	0	292
55	121	15	63	2	201	0	427
56	85	9	58	4	156	2	291
57	109	21	89	5	224	1	389
58	128	14	84	6	232	0	381
59	85	17	55	1	158	0	326
60	62	17	73	10	162	1	392
61A	100	8	49	2	159	2	310
61B	82	7	75	3	167	0	345
62	49	13	38	5	105	2	265
63	99	20	69	5	193	3	386
64	56	20	64	4	144	0	334
65	74	13	84	3	174	0	409
66	71	10	72	3	156	1	317
67	58	8	53	5	124	0	274
68	49	18	59	1	127	1	291

continued on next page

Voting Area (continued)	BARISOFF Bill LIB	CUNNINGHAM James Patrick GP	LITKE Garry NDP	TURNELL Jane IND	Total Valid Votes	Rejected Ballots	Registered Voters
69	36	17	70	3	126	0	281
70S *5	25	6	38	3	72	5	52
71	47	17	83	1	148	0	359
72	93	29	84	0	206	0	367
73	109	17	55	2	183	0	328
74	91	6	35	1	133	1	239
75	83	3	55	3	144	1	329
76	98	8	62	6	174	0	400
77	66	13	59	4	142	0	317
78	75	6	50	2	133	0	261
79A	56	16	57	2	131	0	296
79B	64	18	36	0	118	3	223
80	71	12	74	7	164	0	376
81	53	9	55	2	119	0	289
82 *6	-	-	-	-	-	-	45
83	158	17	70	7	252	0	463
84	88	30	60	6	184	0	283
85	95	33	57	5	190	0	328
86	152	13	52	5	222	0	364
87	55	8	36	2	101	0	184
88	128	15	65	8	216	4	342
89	92	27	61	3	183	0	321
90	32	11	29	2	74	0	207
91	106	31	98	7	242	1	426
92	62	16	73	5	156	0	258
93	92	21	79	12	204	1	347
94	62	20	65	6	153	0	238
95	78	17	49	3	147	0	281
96	121	16	68	7	212	2	337
97 *6	106	26	59	6	197	0	319
98	0	0	0	0	0	0	0
99	114	16	55	4	189	2	322
100	39	8	46	5	98	3	150
101	45	15	46	4	110	2	195
102	58	6	26	2	92	1	169
103	59	14	57	5	135	2	276
104	141	11	84	6	242	2	414
105	104	12	87	5	208	1	353
106S *7	25	1	11	1	38	2	35
107	132	17	61	7	217	0	346

continued on next page

Voting Area (continued)	BARISOFF Bill LIB	CUNNINGHAM James Patrick GP	LITKE Garry NDP	TURNELL Jane IND	Total Valid Votes	Rejected Ballots	Registered Voters
108	54	10	53	2	119	1	279
109	67	15	64	2	148	0	268
110	42	14	67	3	126	0	261
111S *7	-	-	-	-	-	-	42
112	53	16	74	6	149	1	306
113	74	8	47	6	135	4	239
114	103	19	69	2	193	0	290
115	81	28	76	3	188	0	352
116	119	21	87	8	235	2	393
117	119	21	63	4	207	1	378
118	81	12	53	5	151	2	287
119	44	15	51	4	114	1	230
120	157	19	51	4	231	0	396
121	76	6	39	4	125	1	323
122	87	12	55	1	155	0	316
123	0	0	0	0	0	0	0
124	100	15	57	4	176	1	367
125S *8	20	3	19	5	47	1	5
126	109	14	68	5	196	2	382
127	91	5	52	4	152	0	324
128	98	16	59	5	178	2	390
129	108	12	69	6	195	0	405
130	90	7	45	7	149	0	320
131	135	18	60	6	219	0	385
132	69	6	35	2	112	0	222
133	124	19	98	4	245	1	472
134A	83	7	54	1	145	0	254
134B	128	8	37	1	174	0	285
135S *8	-	-	-	-	-	-	28
136	73	4	37	1	115	0	212
137	54	6	39	1	100	0	212
138S *5	-	-	-	-	-	-	85
139S *3	-	-	-	-	-	-	62
140S *4	-	-	-	-	-	-	90
141S *2	-	-	-	-	-	-	80
Sub Totals	13,129	2,555	9,775	633	26,092	127	43,632

continued on next page

	BARISOFF Bill LIB	CUNNINGHAM James Patrick GP	LITKE Garry NDP	TURNELL Jane IND	Total Valid Votes	Rejected Ballots	Registered Voters
S. 98 Special	44	13	46	3	106	2	
S. 99 Absentee - in ED	231	65	207	15	518	1	
S. 100 Absentee - out of ED	40	15	57	9	121	6	
S. 101 Absentee - Advance	17	1	10	0	28	0	
S. 104 Voting in DEO office	172	17	97	0	286	6	
S. 106 Voting by mail	17	3	5	0	25	0	
Grand Totals	13,650	2,669	10,197	660	27,176	142	43,632
% of Valid Votes	50.23%	9.82%	37.52%	2.43%			

Summary:

Valid Votes - General & Advance	26,092	96.01%	Total Valid Votes
S. 98 Special	106	0.39%	Total Valid Votes
S. 99 Absentee - in ED	518	1.91%	Total Valid Votes
S. 100 Absentee - out of ED	121	0.45%	Total Valid Votes
S. 101 Absentee - Advance	28	0.10%	Total Valid Votes
S. 104 Voting in DEO office	286	1.05%	Total Valid Votes
S. 106 Voting by mail	25	0.09%	Total Valid Votes

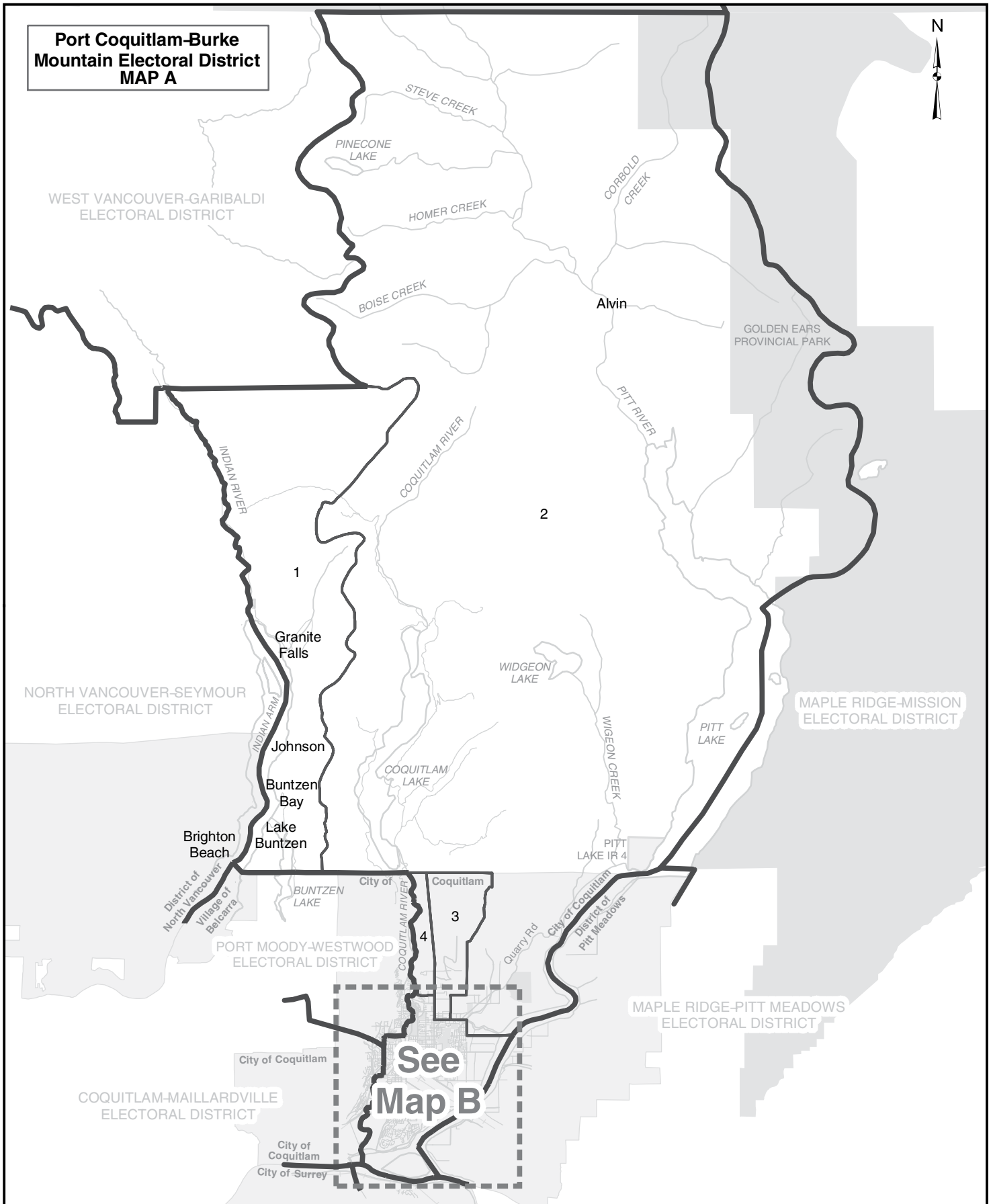
Total Valid Votes 27,176

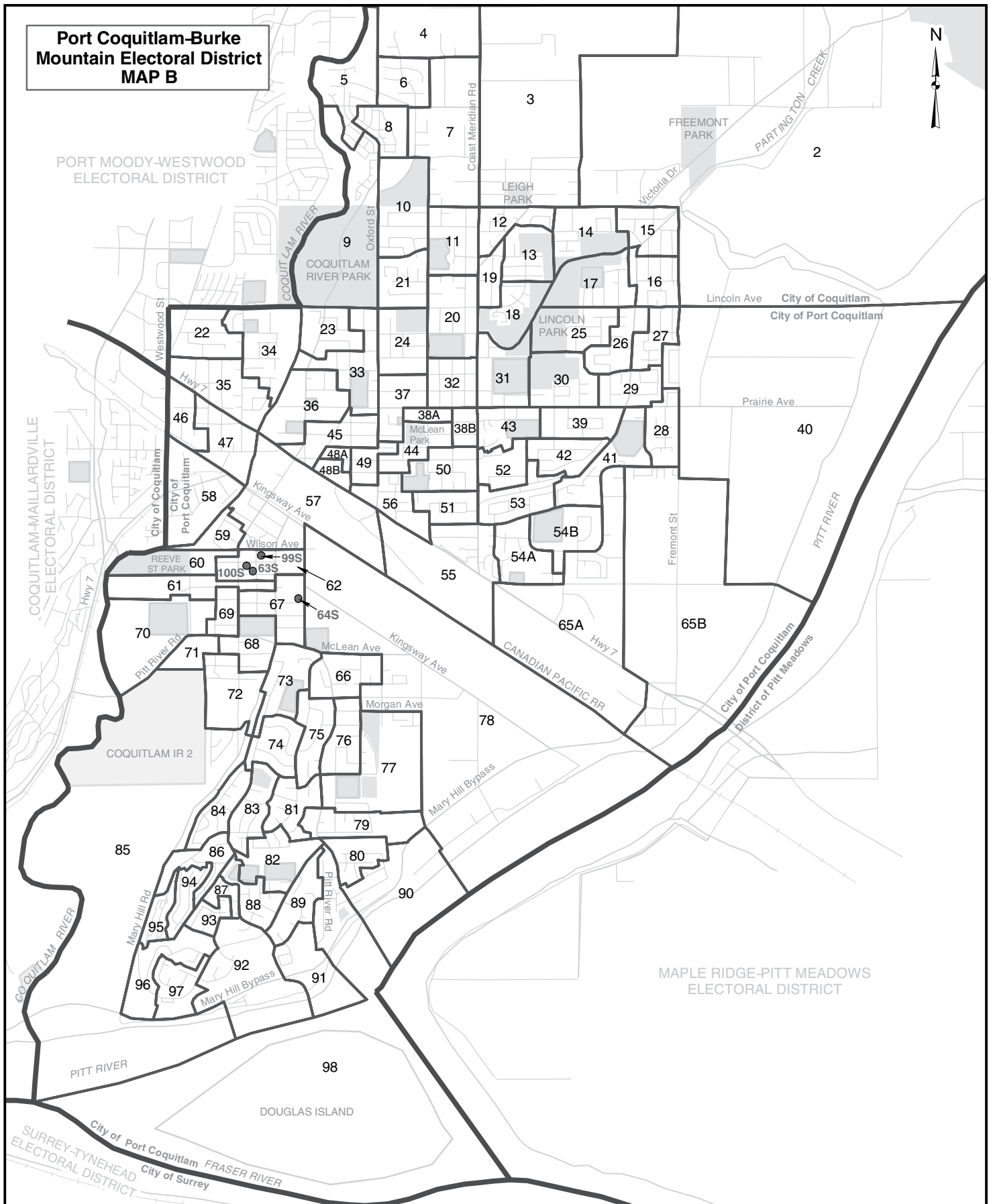
Rejected Ballots	142	0.52%	Ballots Cast
Registered Voters Who Voted	27,318	62.61%	Registered Voters

Registered Voters 43,632

Candidate Elected: Bill Barisoff (LIB)

-
- *1 Voting Areas 2 and 3 combined
 - *2 Voting Areas 23S and 141S combined
 - *3 Voting Areas 26S and 139S combined
 - *4 Voting Areas 53S and 140S combined
 - *5 Voting Areas 70S and 138S combined
 - *6 Voting Areas 82 and 97 combined
 - *7 Voting Areas 106S and 111S combined
 - *8 Voting Areas 125S and 135S combined





	AAROE Bill GP	DAHLBY Lewis LBN	FARNWORTH Mike NDP	MOORE Greg LIB	YAO Anthony SC	Total Valid Votes	Rejected Ballots	Registered Voters
Advance Voting								
Elks Club of Port Coquitlam	85	6	791	656	9	1,547	6	
Hope Lutheran Church	47	3	582	378	12	1,022	6	
General Voting Voting Area								
1 *1	-	-	-	-	-	-	-	8
2 *1	26	0	88	103	3	220	0	364
3	5	0	66	98	1	170	0	271
4	5	0	38	55	2	100	0	182
5	17	0	104	97	0	218	2	360
6	7	1	85	120	1	214	1	355
7	11	1	82	118	4	216	1	389
8	23	0	116	89	0	228	1	373
9	18	2	90	96	2	208	1	327
10	28	0	98	111	3	240	0	371
11	27	1	116	107	1	252	1	403
12	19	0	130	71	3	223	0	377
13	14	1	108	99	4	226	0	400
14	11	0	87	112	1	211	1	319
15	8	0	107	98	1	214	0	330
16	15	0	90	77	4	186	0	312
17	19	1	110	61	0	191	0	287
18	12	1	73	113	0	199	0	328
19	6	0	91	61	2	160	1	291
20	20	0	149	111	2	282	0	448
21	17	0	138	87	0	242	0	393
22	32	0	163	123	2	320	2	527
23	11	1	101	75	3	191	1	340
24	27	0	94	101	1	223	0	407
25	11	2	114	115	0	242	1	372
26	9	0	87	101	2	199	1	318
27	8	1	95	77	1	182	0	333
28	15	2	122	112	1	252	3	492
29	17	1	107	63	0	188	0	377
30	12	2	115	74	1	204	0	345
31	16	0	98	95	5	214	2	403
32	17	1	131	59	1	209	3	484
33	14	1	154	72	5	246	0	429
34	22	1	132	119	0	274	2	493
35	23	2	125	139	3	292	4	462

continued on next page

Voting Area (continued)	AAROE Bill GP	DAHLBY Lewis LBN	FARNWORTH Mike NDP	MOORE Greg LIB	YAO Anthony SC	Total Valid Votes	Rejected Ballots	Registered Voters
36	17	0	118	57	4	196	0	373
37	16	0	110	61	6	193	0	415
38A	10	0	63	28	2	103	0	258
38B	14	0	69	47	2	132	0	299
39	14	1	105	98	0	218	2	369
40	12	1	98	84	1	196	0	372
41	15	0	87	177	3	282	1	456
42	16	0	123	111	2	252	0	379
43	8	0	78	45	3	134	0	322
44	15	1	90	49	4	159	0	383
45	19	0	140	64	6	229	1	476
46	5	0	37	32	1	75	0	189
47	20	2	120	72	3	217	2	517
48A	8	0	55	32	2	97	0	265
48B	11	1	61	36	0	109	0	236
49	19	2	106	80	3	210	0	407
50	15	0	137	71	1	224	0	413
51	12	0	112	66	4	194	0	320
52	10	0	122	66	2	200	2	351
53	10	0	98	129	5	242	2	609
54A	3	2	58	117	4	184	0	354
54B	10	1	78	127	2	218	1	407
55	8	1	80	87	2	178	0	369
56	18	1	134	81	0	234	1	373
57	5	0	57	47	2	111	0	285
58	14	0	114	77	3	208	0	484
59	19	1	97	54	0	171	1	343
60	15	2	105	51	5	178	3	397
61	14	1	107	64	4	190	1	425
62	11	1	92	50	5	159	0	319
63S *2	5	4	62	49	2	122	2	65
64S *2	-	-	-	-	-	-	-	86
65A	19	3	82	157	0	261	0	419
65B	10	1	91	113	0	215	0	369
66	11	0	119	80	4	214	2	435
67	18	1	113	99	1	232	1	453
68	20	5	142	101	5	273	1	508
69	21	2	118	71	2	214	1	478
70	34	1	114	134	4	287	1	636
71	22	0	115	101	3	241	0	494

continued on next page

Voting Area (continued)	AAROE Bill GP	DAHLBY Lewis LBN	FARNWORTH Mike NDP	MOORE Greg LIB	YAO Anthony SC	Total Valid Votes	Rejected Ballots	Registered Voters
72	5	0	54	71	4	134	0	298
73	11	2	122	76	4	215	1	364
74	20	0	121	85	0	226	1	340
75	29	0	105	91	1	226	0	372
76	21	2	131	94	3	251	0	410
77	9	0	123	118	2	252	2	416
78	24	2	96	66	1	189	0	341
79	15	0	115	85	1	216	1	354
80	7	0	65	94	2	168	0	308
81	22	3	80	109	2	216	0	346
82	29	1	116	82	2	230	0	405
83	13	1	133	83	3	233	0	351
84	16	2	111	97	2	228	2	349
85	23	1	109	115	5	253	1	505
86	6	0	87	140	1	234	1	403
87	7	0	62	99	0	168	1	243
88	5	0	76	148	3	232	0	402
89	14	2	97	143	0	256	1	394
90	8	1	64	63	0	136	1	275
91	16	1	86	139	2	244	0	384
92	21	1	127	280	0	429	3	696
93	5	0	57	93	0	155	2	266
94	10	0	81	125	0	216	1	419
95	16	0	54	94	1	165	0	313
96	20	2	111	296	3	432	1	736
97	10	1	93	168	1	273	2	422
98	10	1	142	101	0	254	1	459
99S *2	-	-	-	-	-	-	-	37
100S *2	-	-	-	-	-	-	-	51
Sub Totals	1,609	89	11,402	10,463	225	23,788	87	38,437
S. 98 Special	5	0	23	12	1	41	1	
S. 99 Absentee - in ED	59	1	243	175	1	479	4	
S. 100 Absentee - out of ED	13	0	66	40	1	120	12	
S. 101 Absentee - Advance	0	0	7	5	0	12	0	
S. 104 Voting in DEO office	3	0	88	46	0	137	2	
S. 106 Voting by mail	2	0	15	11	0	28	1	
Grand Totals	1,691	90	11,844	10,752	228	24,605	107	38,437
% of Valid Votes	6.87%	0.36%	48.14%	43.70%	0.93%			

continued on next page

Summary:

Valid Votes - General & Advance	23,788	96.68%	Total Valid Votes
S. 98 Special	41	0.17%	Total Valid Votes
S. 99 Absentee - in ED	479	1.95%	Total Valid Votes
S. 100 Absentee - out of ED	120	0.49%	Total Valid Votes
S. 101 Absentee - Advance	12	0.05%	Total Valid Votes
S. 104 Voting in DEO office	137	0.56%	Total Valid Votes
S. 106 Voting by mail	28	0.10%	Total Valid Votes

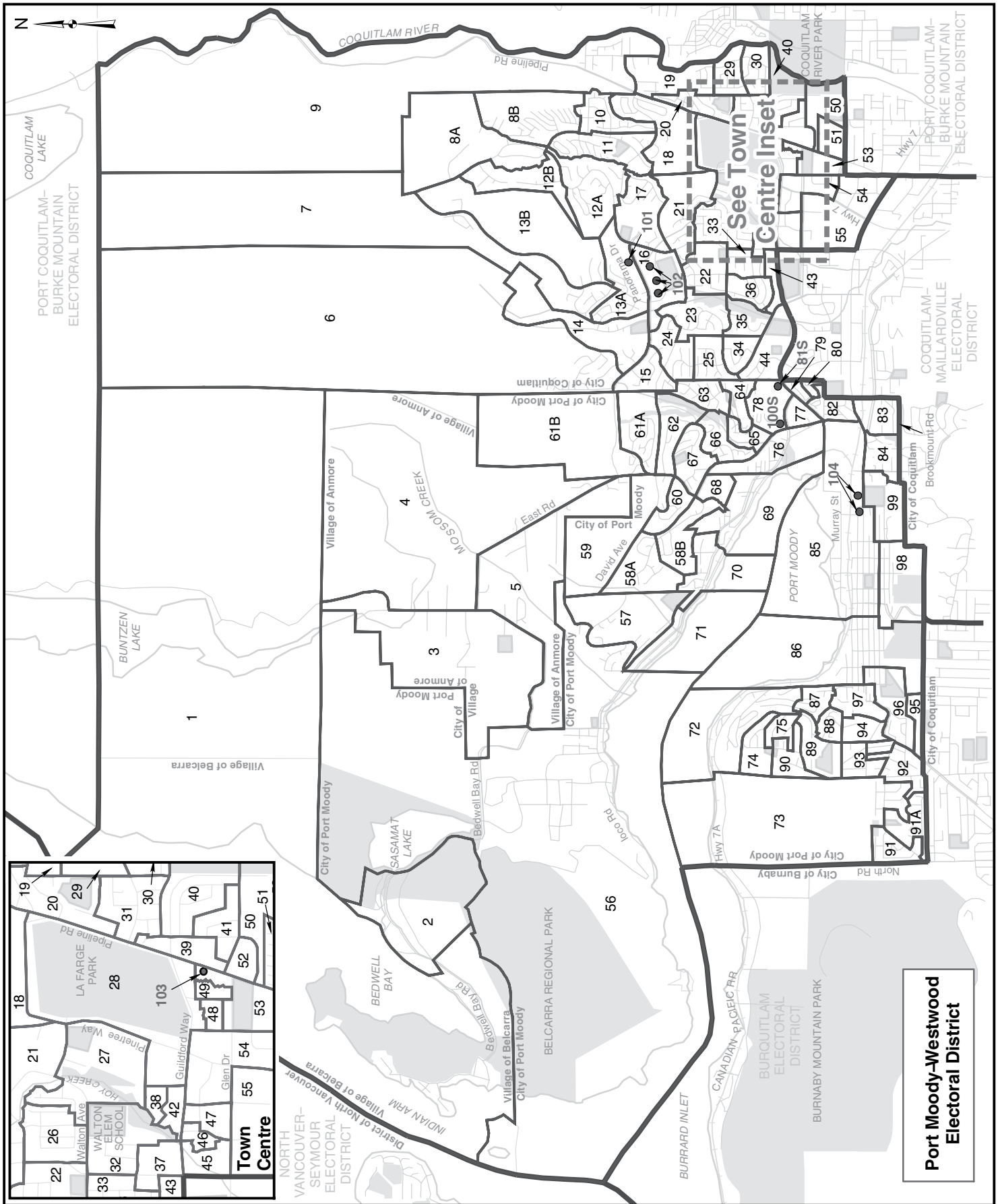
Total Valid Votes 24,605

Rejected Ballots	107	0.43%	Ballots Cast
Registered Voters Who Voted	24,712	64.29%	Registered Voters
Registered Voters	38,437		

Candidate Elected: Mike Farnworth (NDP)

*1 Voting Areas 1 and 2 combined

*2 Voting Areas 63S, 64S, 99S and 100S combined



**Port Moody-Westwood
Electoral District**

	BLACK Iain LIB	CROSSMAN Arthur IND	FILIPPELLI James YPBC	HEISLER Kathy GP	ROCKWELL Karen NDP	Total Valid Votes	Rejected Ballots	Registered Voters
Advance Voting								
Coquitlam	1,013	19	19	79	650	1,780	7	
Port Moody	867	16	23	72	538	1,516	7	
General Voting Voting Area								
1	123	0	21	10	64	218	0	314
2	81	0	4	9	57	151	1	254
3	89	4	3	9	80	185	0	367
4	89	1	2	13	28	133	0	243
5	146	1	9	11	74	241	0	442
6	276	1	4	15	77	373	0	741
7	175	4	2	10	65	256	0	696
8A	245	2	1	13	70	331	2	649
8B	164	1	2	11	73	251	3	649
9	191	1	1	17	74	284	0	636
10	118	2	3	12	62	197	3	519
11	252	2	0	8	64	326	0	795
12A	193	5	6	18	61	283	1	738
12B	182	2	1	7	59	251	2	567
13A	156	2	1	7	50	216	3	475
13B	184	0	5	6	38	233	1	519
14	129	0	0	11	45	185	0	414
15	169	1	4	14	43	231	1	451
16	131	1	2	7	67	208	1	437
17	184	4	10	10	59	267	1	644
18	206	3	1	17	85	312	1	739
19	123	3	1	23	81	231	2	490
20	144	2	5	23	115	289	2	507
21	136	1	1	14	96	248	0	546
22	118	2	1	15	92	228	0	479
23	142	1	3	11	52	209	6	407
24	135	1	3	6	43	188	0	373
25	148	0	6	4	61	219	0	387
26	101	2	3	13	77	196	4	418
27	129	2	2	20	81	234	2	460
28	153	2	4	14	109	282	1	590
29	97	2	9	14	152	274	3	468
30	114	1	4	21	135	275	4	430
31	118	3	9	24	110	264	1	459
32	84	1	3	7	67	162	0	327

continued on next page

Voting Area (continued)	BLACK Iain LIB	CROSSMAN Arthur IND	FILIPPELLI James YPBC	HEISLER Kathy GP	ROCKWELL Karen NDP	Total Valid Votes	Rejected Ballots	Registered Voters
33	117	0	3	13	74	207	0	447
34	76	2	1	9	39	127	0	255
35	76	0	4	13	37	130	0	220
36	91	0	0	10	75	176	0	390
37	79	2	1	8	74	164	0	382
38	57	2	0	6	47	112	0	322
39	51	3	1	20	80	155	1	372
40	73	2	1	13	93	182	1	419
41	49	1	2	16	86	154	1	269
42	72	0	2	13	36	123	1	361
43	36	4	0	6	46	92	0	201
44	111	4	6	20	123	264	2	449
45	36	2	2	11	66	117	1	364
46	43	1	1	9	62	116	0	300
47	76	3	4	13	84	180	0	400
48	69	1	2	12	71	155	0	387
49	94	1	1	7	64	167	0	382
50	45	1	4	12	55	117	0	261
51	46	1	4	13	87	151	0	254
52	42	0	2	18	56	118	0	210
53	103	1	1	7	64	176	1	365
54	79	5	1	15	62	162	0	388
55	21	2	1	6	28	58	0	181
56	114	5	9	31	110	269	2	435
57	158	0	5	14	89	266	0	424
58A	158	0	2	7	48	215	1	406
58B	149	1	6	13	57	226	0	402
59	34	0	0	0	13	47	0	135
60	142	1	2	3	67	215	0	424
61A	163	2	0	10	46	221	1	491
61B	375	0	4	29	136	544	2	951
62	174	1	6	17	91	289	2	540
63	143	3	11	13	79	249	1	442
64 *1	-	-	-	-	-	-	-	219
65 *1	70	1	5	15	48	139	2	221
66	129	1	2	15	42	189	0	303
67	116	1	6	9	85	217	1	384
68	141	2	1	11	45	200	2	378
69	67	0	8	14	92	181	0	358
70	155	2	11	18	96	282	0	341

continued on next page

Voting Area (continued)	BLACK Iain LIB	CROSSMAN Arthur IND	FILIPPELLI James YPBC	HEISLER Kathy GP	ROCKWELL Karen NDP	Total Valid Votes	Rejected Ballots	Registered Voters
71	122	1	6	10	74	213	1	348
72	167	3	2	30	101	303	2	664
73	109	1	3	10	106	229	0	327
74	50	0	2	3	65	120	0	192
75	68	1	1	6	47	123	1	198
76	95	3	5	25	113	241	1	464
77	153	1	1	18	95	268	1	645
78	72	0	7	24	113	216	0	406
79	56	0	4	11	68	139	2	245
80	25	1	4	13	51	94	1	208
81S *2	15	3	1	4	16	39	0	44
82	59	0	18	25	121	223	1	386
83	61	6	4	17	93	181	0	346
84	104	3	6	14	122	249	0	417
85	94	1	4	21	95	215	0	517
86	61	3	6	23	105	198	2	383
87	71	4	0	17	85	177	1	355
88	69	4	2	13	101	189	1	326
89	75	3	1	12	83	174	1	304
90	72	5	5	15	94	191	1	340
91	127	0	4	9	105	245	0	346
91A	116	2	2	24	137	281	0	311
92	107	1	3	17	88	216	0	341
93	106	2	2	17	110	237	1	341
94	57	1	2	15	112	187	1	343
95	45	5	2	11	79	142	0	313
96	79	1	0	11	95	186	0	360
97	53	2	5	16	89	165	0	322
98	74	1	9	15	116	215	3	384
99	84	4	3	27	133	251	2	533
100S *2	-	-	-	-	-	-	-	31
101	79	1	0	3	25	108	0	277
102	69	2	1	3	38	113	0	255
103	74	0	1	7	25	107	0	197
104	33	4	1	9	42	89	0	183
Sub Totals	13,636	222	417	1,579	9,349	25,203	104	43,715

continued on next page

**Port Moody-Westwood
Electoral District**

Voting Results

	BLACK Iain LIB	CROSSMAN Arthur IND	FILIPPELLI James YPBC	HEISLER Kathy GP	ROCKWELL Karen NDP	Total Valid Votes	Rejected Ballots	Registered Voters
S. 98 Special	10	0	0	0	4	14	0	
S. 99 Absentee - in ED	285	4	14	50	242	595	4	
S. 100 Absentee - out of ED	77	1	7	20	84	189	14	
S. 101 Absentee - Advance	5	0	0	1	8	14	1	
S. 104 Voting in DEO office	136	0	4	16	145	301	3	
S. 106 Voting by mail	12	0	0	4	16	32	2	
Grand Totals	14,161	227	442	1,670	9,848	26,348	128	43,715
% of Valid Votes	53.75%	0.85%	1.68%	6.34%	37.38%			

Summary:

Valid Votes - General & Advance	25,203	95.65%	Total Valid Votes
S. 98 Special	14	0.05%	Total Valid Votes
S. 99 Absentee - in ED	595	2.26%	Total Valid Votes
S. 100 Absentee - out of ED	189	0.72%	Total Valid Votes
S. 101 Absentee - Advance	14	0.05%	Total Valid Votes
S. 104 Voting in DEO office	301	1.14%	Total Valid Votes
S. 106 Voting by mail	32	0.13%	Total Valid Votes

Total Valid Votes 26,348

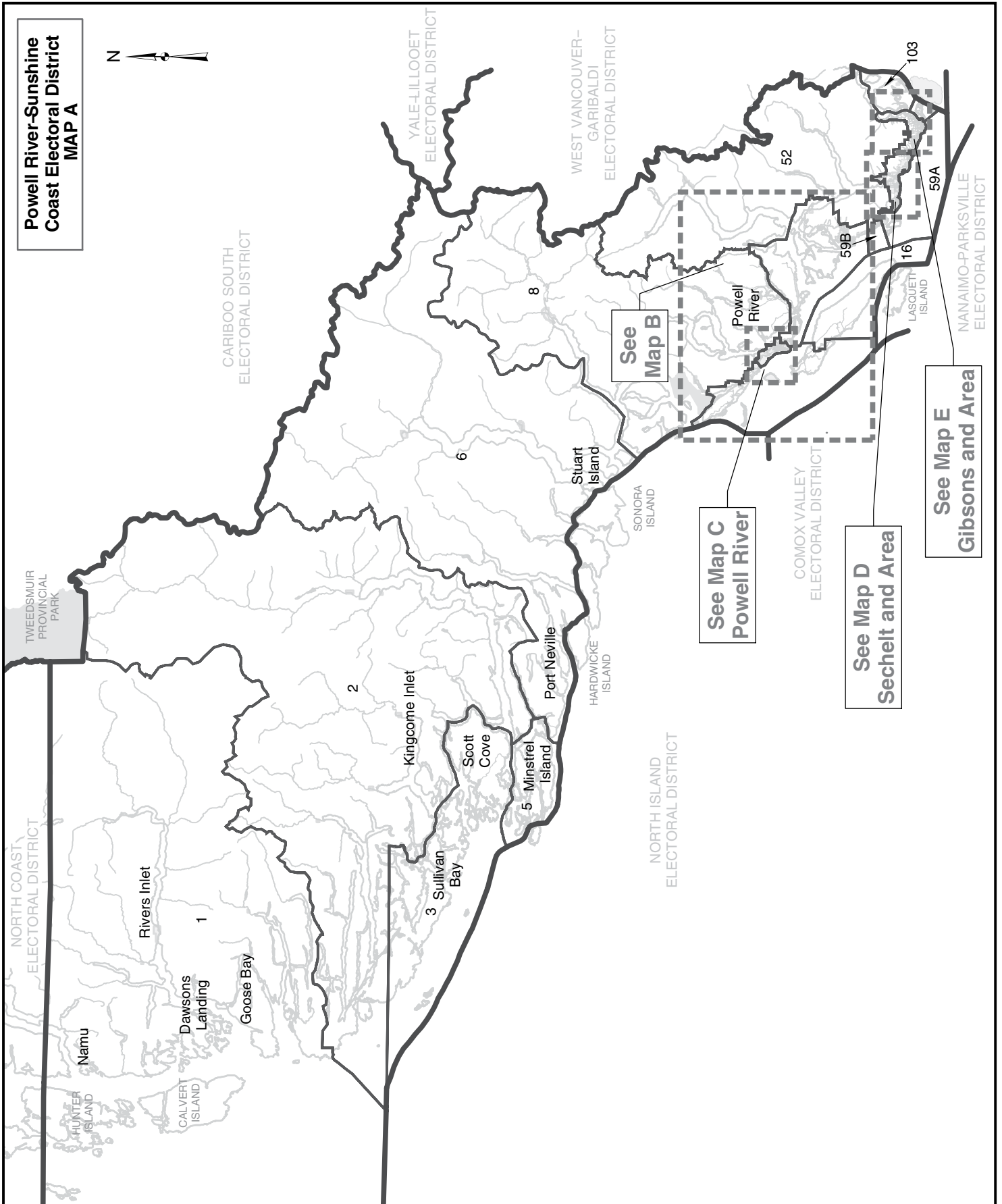
Rejected Ballots 128 0.49% Ballots Cast
Registered Voters Who Voted 26,476 60.57% Registered Voters

Registered Voters 43,715

Candidate Elected: Iain Black (LIB)

*1 Voting Areas 64 and 65 combined

*2 Voting Areas 81S and 100S combined



**Powell River-Sunshine
Coast Electoral District
MAP A**

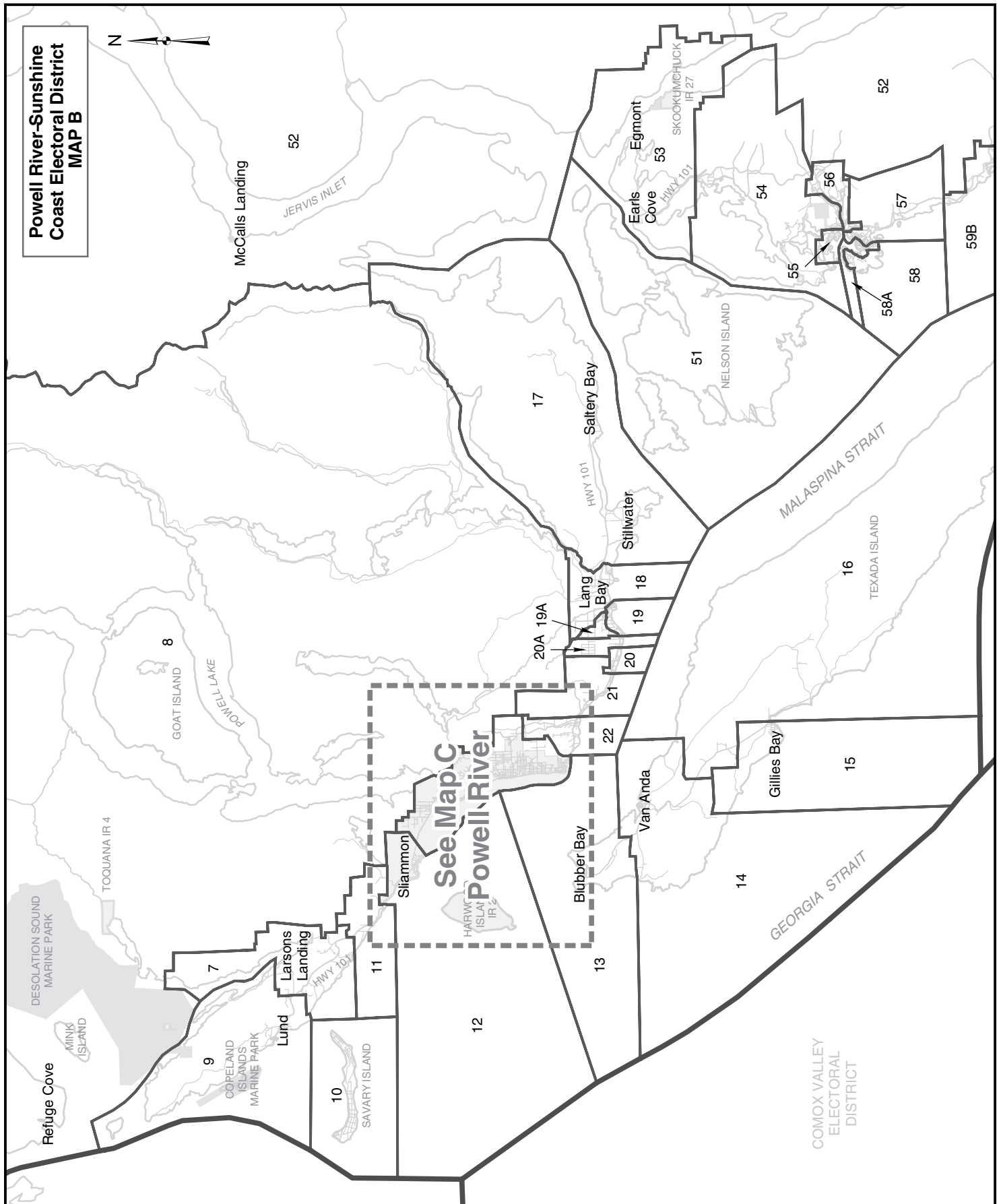


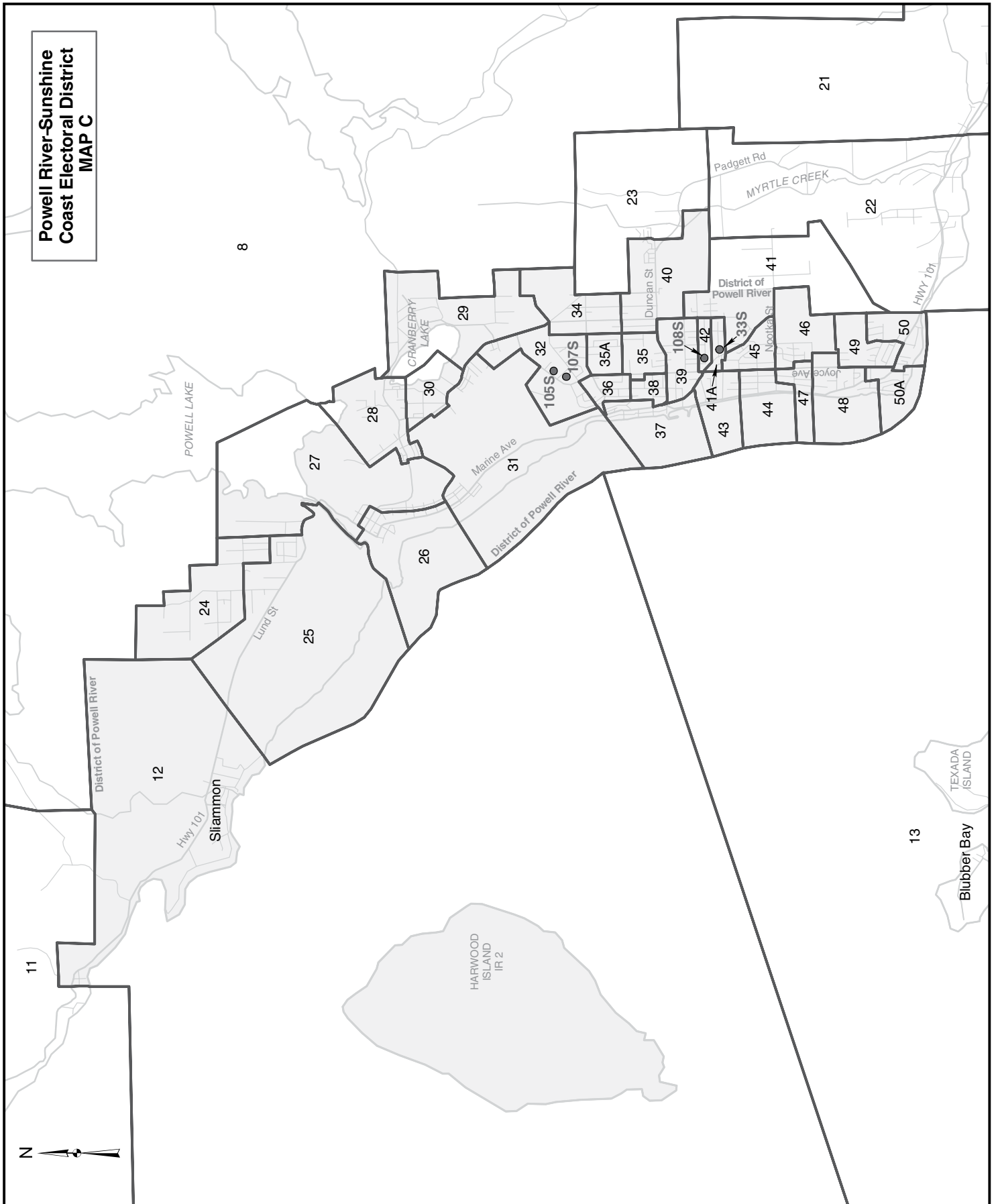
See Map B

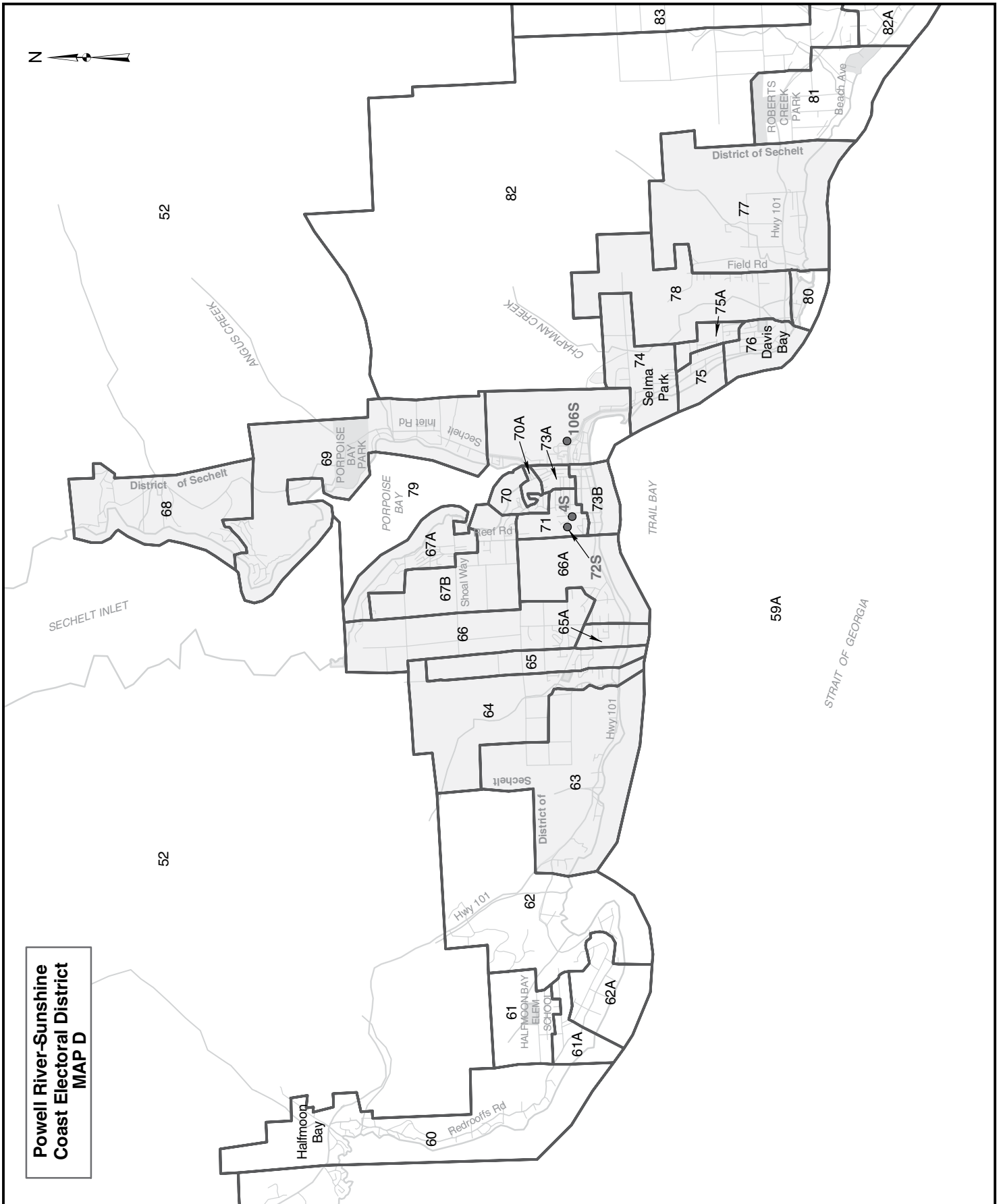
See Map C
Powell River

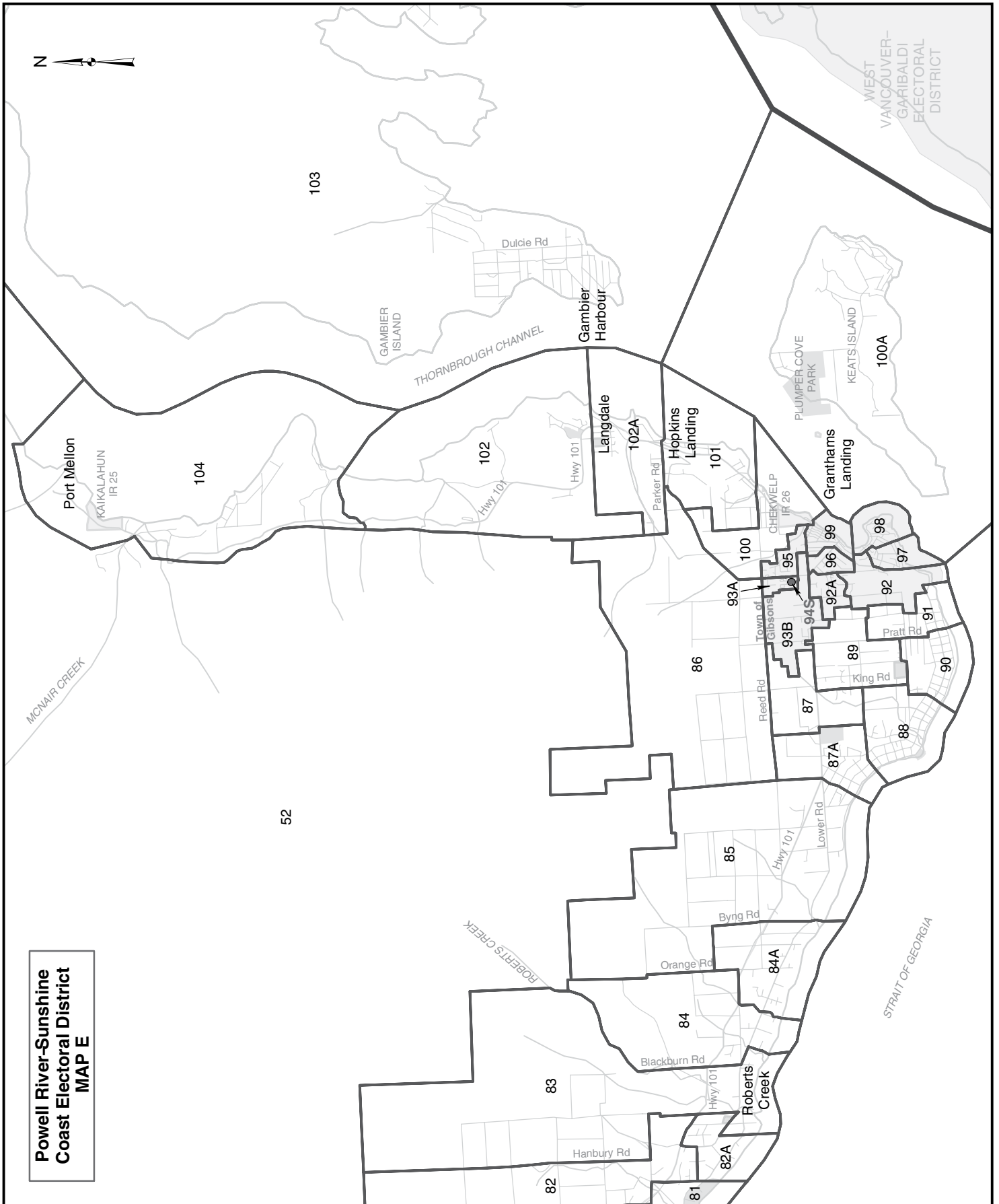
See Map D
Sechelt and Area

See Map E
Gibsons and Area









	CARR Adriane GP	CLAYTON Maureen LIB	MCINTYRE Allen REFD	SIMONS Nicholas NDP	Total Valid Votes	Rejected Ballots	Registered Voters
Advance Voting							
Gibsons	227	294	3	362	886	1	
Powell River	216	272	1	615	1,104	4	
Sechelt	277	435	4	409	1,125	4	
General Voting Voting Area							
1 *1	18	3	0	16	37	0	57
2	6	1	0	33	40	0	55
3 *1	-	-	-	-	-	-	32
4S *2	-	-	-	-	-	-	21
5 *3	-	-	-	-	-	-	12
6 *3	-	-	-	-	-	-	16
7	68	22	1	43	134	1	183
8 *3	12	3	0	11	26	1	29
9	94	26	3	71	194	2	273
10	13	10	0	20	43	0	79
11	36	24	0	50	110	1	147
12	38	21	2	243	304	2	453
13 *3	-	-	-	-	-	-	10
14	41	40	3	108	192	0	279
15	44	39	0	70	153	1	256
16	60	44	0	84	188	1	275
17	44	21	2	85	152	2	213
18	75	58	1	102	236	2	363
19	46	44	0	76	166	0	243
19A	20	26	1	50	97	0	170
20	22	30	4	57	113	0	188
20A	31	33	0	68	132	0	204
21	50	86	0	107	243	2	380
22	62	107	4	104	277	2	437
23	23	8	1	39	71	0	135
24	58	54	3	138	253	2	376
25	51	41	1	150	243	0	416
26	45	28	0	115	188	0	306
27	35	30	2	113	180	3	368
28	46	46	2	113	207	0	417
29	59	42	2	112	215	0	359
30	36	30	4	123	193	0	363
31	35	48	1	115	199	1	338
32	36	61	2	104	203	0	381
33S	1	7	4	22	34	0	72

continued on next page

Voting Area (continued)	CARR Adriane GP	CLAYTON Maureen LIB	MCINTYRE Allen REFD	SIMONS Nicholas NDP	Total Valid Votes	Rejected Ballots	Registered Voters
34	36	48	0	118	202	1	353
35	18	20	2	48	88	3	180
35A	23	39	0	74	136	0	267
36	45	37	1	70	153	0	324
37	43	58	0	76	177	0	328
38	35	39	1	90	165	1	335
39	39	62	0	125	226	0	389
40	34	59	4	176	273	1	464
41	33	69	3	84	189	2	315
41A	21	30	1	91	143	1	239
42	33	32	2	80	147	1	261
43	42	65	2	102	211	2	339
44	35	51	1	117	204	1	322
45	33	70	0	106	209	1	326
46	35	56	4	110	205	0	359
47	39	59	1	102	201	0	310
48	29	107	2	109	247	0	358
49	38	84	4	99	225	1	350
50	26	87	0	74	187	1	287
50A	19	73	2	60	154	1	252
51 *4	-	-	-	-	-	-	22
52 *4	-	-	-	-	-	-	17
53 *4	28	27	2	44	101	2	166
54	44	67	1	47	159	0	264
55	55	98	2	57	212	0	313
56	74	90	0	97	261	1	428
57	40	77	1	75	193	3	301
58	48	69	1	89	207	0	319
58A	18	88	3	48	157	0	214
59A	49	65	1	26	141	0	245
59B	31	66	0	37	134	0	250
60	79	92	2	42	215	1	360
61	38	28	1	58	125	0	220
61A	52	40	0	52	144	1	250
62	50	51	0	41	142	0	256
62A	64	85	1	59	209	1	356
63	54	116	1	46	217	1	353
64	62	80	0	59	201	0	317
65	46	76	0	83	205	0	342
65A	25	72	2	29	128	0	219

continued on next page

Voting Area (continued)	CARR Adriane GP	CLAYTON Maureen LIB	MCINTYRE Allen REFD	SIMONS Nicholas NDP	Total Valid Votes	Rejected Ballots	Registered Voters
66	68	135	1	91	295	0	468
66A	40	70	0	59	169	0	278
67A	53	69	2	51	175	1	331
67B	40	54	0	56	150	0	293
68	55	39	1	58	153	2	279
69	78	75	1	74	228	0	434
70	43	57	1	65	166	0	313
70A	25	36	0	38	99	2	213
71	63	68	3	84	218	0	413
72S *2	-	-	-	-	-	-	34
73A	47	37	0	53	137	1	254
73B	39	54	1	23	117	0	231
74	54	94	0	73	221	1	408
75	24	38	0	53	115	0	210
75A	35	64	0	49	148	0	254
76	54	97	1	103	255	0	402
77	51	60	2	50	163	1	289
78	53	40	0	77	170	1	271
79	26	20	3	153	202	1	365
80	29	42	0	35	106	0	167
81	101	49	0	145	295	1	482
82	56	59	1	69	185	0	287
82A	107	37	0	84	228	0	337
83	88	51	0	91	230	0	355
84	80	30	0	67	177	0	288
84A	84	40	0	79	203	2	347
85	86	54	1	80	221	2	371
086	38	40	1	58	137	0	237
87	32	74	2	99	207	0	369
87A	45	89	0	56	190	0	345
88	90	80	2	111	283	0	463
89	53	63	2	129	247	1	399
90	88	91	5	119	303	1	481
91	53	62	1	118	234	0	381
92	43	47	2	47	139	2	285
92A	54	94	3	71	222	1	379
93A	27	41	2	60	130	0	199
93B	44	44	0	97	185	3	365
94S *2	-	-	-	-	-	-	32
95	72	44	0	98	214	1	406

continued on next page

Voting Area (continued)	CARR Adriane GP	CLAYTON Maureen LIB	MCINTYRE Allen REFD	SIMONS Nicholas NDP	Total Valid Votes	Rejected Ballots	Registered Voters
96	69	63	0	103	235	0	434
97	64	74	2	69	209	1	400
98	46	44	0	41	131	0	233
99	83	62	1	77	223	2	409
100	60	43	0	78	181	1	347
100A *5	6	16	0	4	26	1	52
101	85	93	1	86	265	0	498
102	48	51	2	58	159	1	235
102A	50	75	0	61	186	0	310
103	52	17	1	15	85	0	119
104 *5	-	-	-	-	-	-	21
105S	4	8	1	15	28	2	53
106S *2	7	18	3	21	49	0	16
107S	5	4	1	17	27	0	40
108S	12	10	0	16	38	0	55
Sub Totals	6,147	7,282	149	10,412	23,990	91	35,413
S. 98 Special	23	27	1	70	121	1	
S. 99 Absentee - in ED	177	133	5	215	530	0	
S. 100 Absentee - out of ED	82	63	0	82	227	6	
S. 101 Absentee - Advance	44	24	0	36	104	1	
S. 104 Voting in DEO office	102	158	1	267	528	4	
S. 106 Voting by mail	10	15	0	17	42	6	
Grand Totals	6,585	7,702	156	11,099	25,542	109	35,413
% of Valid Votes	25.78%	30.15%	0.62%	43.45%			

Summary:

Valid Votes - General & Advance	23,990	93.92%	Total Valid Votes
S. 98 Special	121	0.47%	Total Valid Votes
S. 99 Absentee - in ED	530	2.08%	Total Valid Votes
S. 100 Absentee - out of ED	227	0.89%	Total Valid Votes
S. 101 Absentee - Advance	104	0.41%	Total Valid Votes
S. 104 Voting in DEO office	528	2.07%	Total Valid Votes
S. 106 Voting by mail	42	0.16%	Total Valid Votes

Total Valid Votes 25,542

Rejected Ballots	109	0.43%	Ballots Cast
Registered Voters Who Voted	25,651	72.43%	Registered Voters

Registered Voters 35,413

Candidate Elected: Nicholas Simons (NDP)

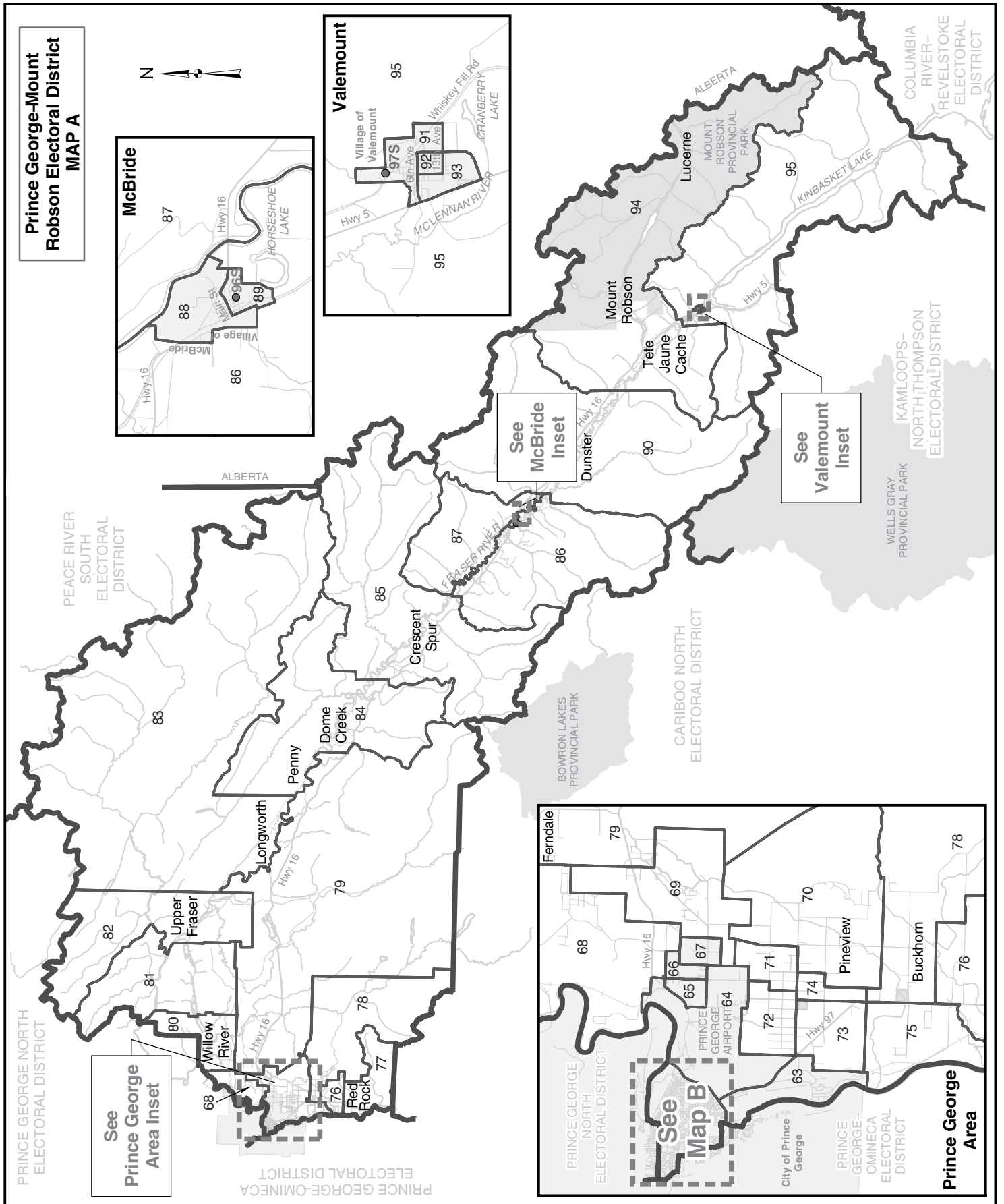
*1 Voting Areas 1 and 3 combined

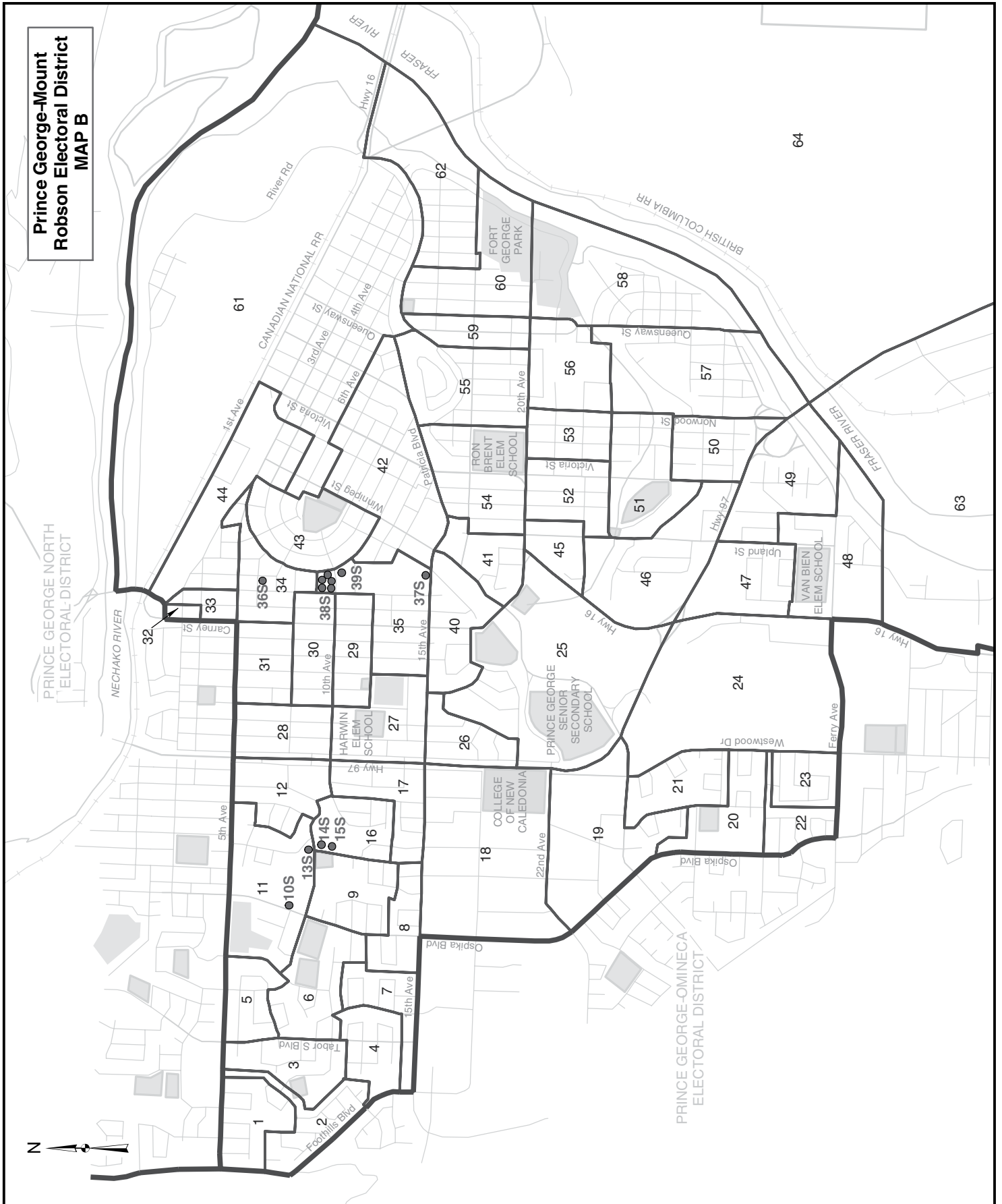
*2 Voting Areas 4S, 72S, 94S and 106S combined

*3 Voting Areas 5, 6, 8 and 13 combined

*4 Voting Areas 51, 52 and 53 combined

*5 Voting Areas 100A and 104 combined





	BOND Shirley LIB	BURNETT Matthew James BCM	MILLS Wayne NDP	NETTLETON Paul Robert IND	ROBERTS Don GP	Total Valid Votes	Rejected Ballots	Registered Voters
Advance Voting								
McBride	35	2	28	22	5	92	0	
Prince George	406	8	417	138	60	1,029	7	
Valemount	52	2	27	22	7	110	0	
General Voting Voting Area								
1	97	1	85	35	10	228	2	366
2	105	0	64	25	16	210	1	367
3	87	1	63	30	12	193	1	342
4	80	3	61	24	5	173	2	338
5	51	1	47	33	13	145	0	302
6	76	2	70	23	13	184	2	336
7	80	4	68	23	9	184	0	316
8	30	1	45	29	14	119	0	325
9	98	0	53	22	10	183	1	308
10S *1	-	-	-	-	-	-	-	32
11	98	4	63	33	25	223	1	371
12	44	1	73	14	11	143	0	369
13S *1	-	-	-	-	-	-	-	16
14S *1	-	-	-	-	-	-	-	1
15S *1	22	2	20	4	3	51	1	55
16	61	1	56	19	7	144	0	237
17	52	0	36	3	14	105	0	270
18 *2	-	-	-	-	-	-	-	21
19 *2	35	1	31	9	6	82	0	136
20	58	4	59	22	7	150	3	324
21	66	1	64	27	9	167	0	313
22	52	2	38	14	4	110	0	188
23 *3	61	1	74	15	10	161	6	404
24 *3	-	-	-	-	-	-	-	1
25	74	2	47	21	19	163	0	305
26	51	1	67	18	7	144	0	280
27	42	4	57	18	14	135	0	352
28	44	9	61	15	9	138	1	345
29	39	1	52	18	12	122	0	272
30	62	3	71	19	18	173	2	338
31	51	7	64	25	19	166	1	385
32	4	0	8	10	5	27	0	59
33	20	0	15	6	8	49	0	102
34	58	2	40	10	14	124	1	273
35	75	1	54	9	10	149	3	353

continued on next page

Voting Area (continued)	BOND Shirley LIB	BURNETT Matthew James BCM	MILLS Wayne NDP	NETTLETON Paul Robert IND	ROBERTS Don GP	Total Valid Votes	Rejected Ballots	Registered Voters
36S *4	45	5	48	26	8	132	1	116
37S *4	-	-	-	-	-	-	-	39
38S	31	1	28	12	2	74	0	80
39S *4	-	-	-	-	-	-	-	102
40	67	2	60	18	13	160	2	320
41	39	3	27	12	7	88	0	332
42	70	1	42	17	13	143	1	283
43	79	2	83	25	18	207	1	381
44	44	2	48	9	17	120	0	279
45	32	2	70	16	17	137	0	415
46	78	1	57	30	23	189	2	357
47	71	1	63	23	6	164	0	276
48	71	1	51	27	12	162	1	307
49	84	2	81	31	3	201	2	339
50	44	2	65	24	11	146	0	344
51	38	1	54	11	9	113	1	361
52	21	1	57	9	6	94	2	343
53	37	1	37	15	7	97	0	317
54	39	7	69	14	11	140	1	346
55	73	1	60	35	14	183	2	359
56	36	7	44	15	5	107	0	339
57	57	6	79	32	10	184	0	411
58	55	3	65	33	9	165	0	352
59	40	3	58	16	9	126	3	378
60	76	5	73	20	8	182	0	379
61	58	2	49	11	18	138	0	402
62	74	1	64	32	22	193	1	319
63	64	3	52	21	12	152	0	333
64	45	4	27	22	10	108	0	230
65	42	2	26	24	6	100	0	214
66	74	2	44	32	11	163	2	276
67	56	4	48	32	7	147	1	243
68	98	6	69	36	13	222	0	410
69	141	3	60	32	15	251	0	436
70	105	0	48	33	12	198	1	329
71	84	1	25	15	3	128	1	258
72	135	4	42	40	14	235	1	398
73	82	2	40	35	11	170	1	308
74	78	9	41	30	17	175	0	280
75	93	5	48	27	14	187	1	307

continued on next page

Voting Area (continued)	BOND Shirley LIB	BURNETT Matthew James BCM	MILLS Wayne NDP	NETTLETON Paul Robert IND	ROBERTS Don GP	Total Valid Votes	Rejected Ballots	Registered Voters
76	67	2	35	21	14	139	0	239
77	42	3	40	11	6	102	1	197
78	73	1	34	59	14	181	0	279
79	110	6	65	31	21	233	0	420
80	41	2	35	27	7	112	1	207
81 *5	-	-	-	-	-	-	-	50
82 *5	18	4	20	12	2	56	0	20
83	10	1	8	6	1	26	0	48
84	6	0	11	9	2	28	0	48
85 *5	-	-	-	-	-	-	-	32
86	93	2	44	30	8	177	0	303
87	75	0	36	24	7	142	0	227
88	33	0	35	18	10	96	0	192
89	55	1	44	26	2	128	1	235
90	35	1	17	35	15	103	0	187
91	68	7	47	28	14	164	1	314
92	40	3	26	24	8	101	0	190
93	44	3	38	21	5	111	0	228
94	20	1	31	26	9	87	0	149
95	89	5	55	30	17	196	3	349
96S *4	-	-	-	-	-	-	-	2
97S *4	-	-	-	-	-	-	-	14
Sub Totals	5,641	222	4,701	2,085	990	13,639	70	25,030
S. 98 Special	22	4	15	7	4	52	7	
S. 99 Absentee - in ED	96	12	157	43	41	349	14	
S. 100 Absentee - out of ED	34	2	33	7	9	85	128	
S. 101 Absentee - Advance	20	0	19	2	2	43	29	
S. 104 Voting in DEO office	64	1	61	12	5	143	34	
S. 106 Voting by mail	8	0	8	2	2	20	8	
Grand Totals	5,885	241	4,994	2,158	1,053	14,331	290	25,030
% of Valid Votes	41.06%	1.68%	34.85%	15.06%	7.35%			

continued on next page

Summary:

Valid Votes - General & Advance	13,639	95.17%	Total Valid Votes
S. 98 Special	52	0.36%	Total Valid Votes
S. 99 Absentee - in ED	349	2.44%	Total Valid Votes
S. 100 Absentee - out of ED	85	0.59%	Total Valid Votes
S. 101 Absentee - Advance	43	0.30%	Total Valid Votes
S. 104 Voting in DEO office	143	1.00%	Total Valid Votes
S. 106 Voting by mail	20	0.14%	Total Valid Votes

Total Valid Votes 14,331

Rejected Ballots	290	2.02%	Ballots Cast
Registered Voters Who Voted	14,621	58.41%	Registered Voters

Registered Voters 25,030

Candidate Elected: Shirley Bond (LIB)

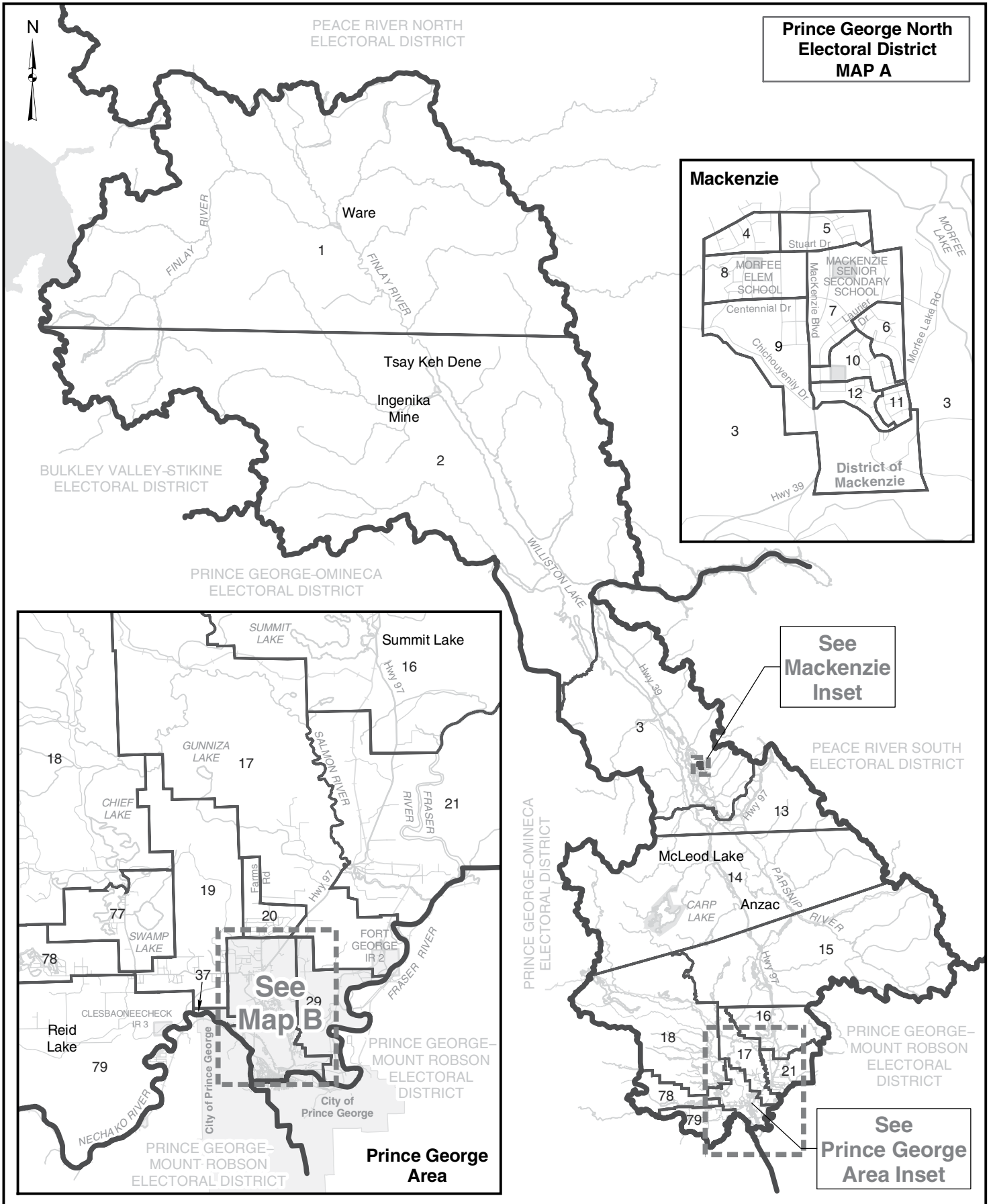
*1 Voting Areas 10S, 13S, 14S and 15S combined

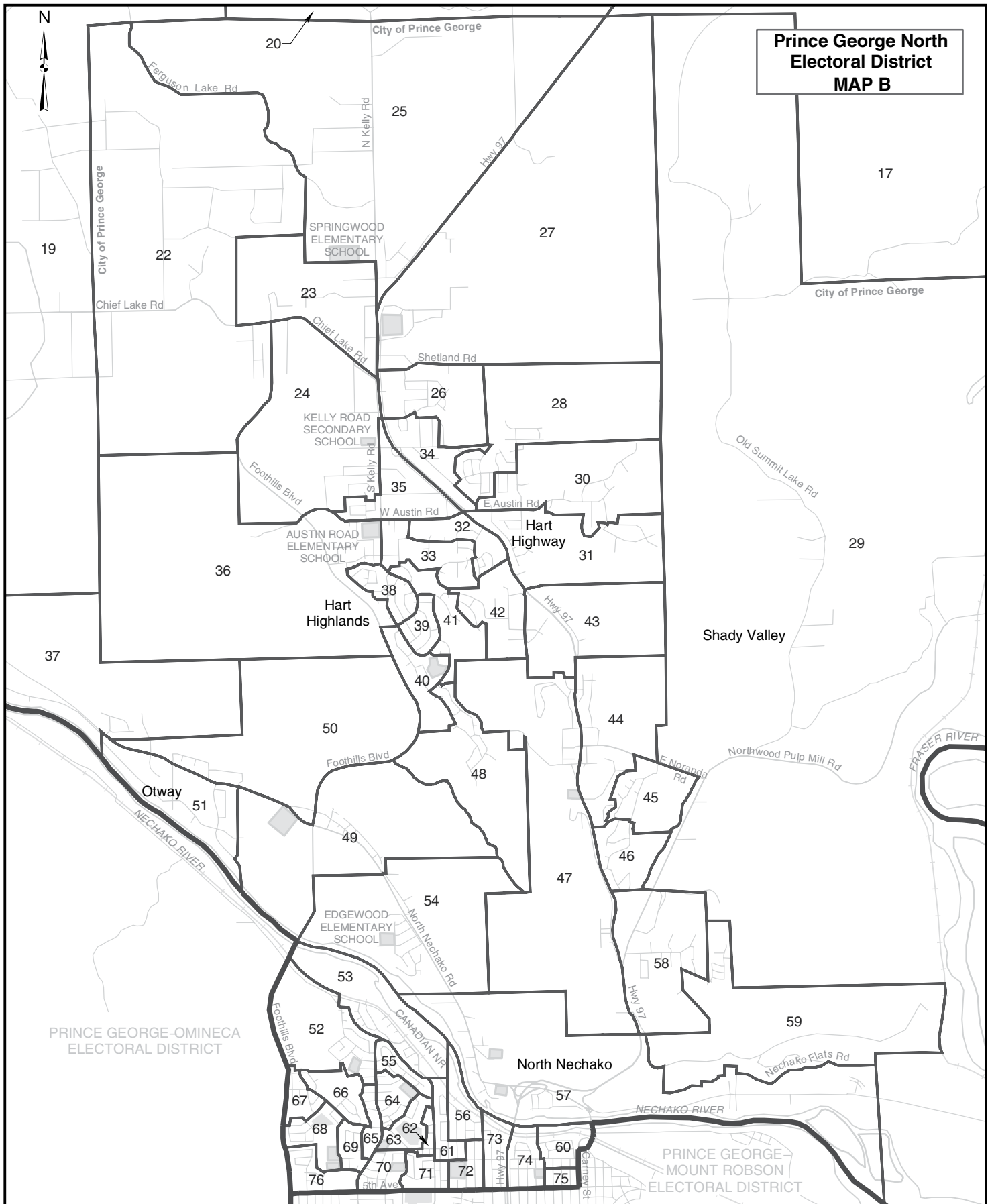
*2 Voting Areas 18 and 19 combined

*3 Voting Areas 23 and 24 combined

*4 Voting Areas 36S, 37S, 39S, 96S and 97S combined

*5 Voting Areas 81, 82 and 85 combined





	BELL Pat LIB	GENDRON Denis L. GP	JENSEN Leif IND	MANN Mike DRBC	POFF Deborah NDP	WOLFE Steve BCM	Total Valid Votes	Rejected Ballots	Registered Voters
Advance Voting									
Mackenzie	158	17	1	5	143	4	328	1	
Prince George	884	115	48	22	715	19	1,803	8	
General Voting Voting Area									
1 *1	-	-	-	-	-	-	-	-	85
2 *1	5	6	5	0	22	4	42	0	70
3	106	10	8	5	51	1	181	0	370
4	83	12	5	4	75	1	180	0	357
5	60	14	8	1	59	1	143	1	313
6	82	8	4	0	42	0	136	0	267
7	76	10	1	1	47	6	141	0	382
8	79	16	6	2	51	8	162	3	344
9	40	6	3	3	62	4	118	0	268
10	97	7	4	1	59	3	171	0	375
11 *2	61	14	1	3	34	3	116	0	208
12	93	4	4	3	64	2	170	0	316
13 *2	-	-	-	-	-	-	-	-	8
14	24	0	1	4	31	5	65	1	117
15	40	11	7	1	20	8	87	0	159
16 *2	-	-	-	-	-	-	-	-	39
17	35	4	3	2	13	0	57	0	147
18	50	11	11	1	30	2	105	2	170
19	117	17	4	3	52	4	197	0	362
20	122	20	6	8	70	3	229	0	521
21	80	21	10	4	49	5	169	1	300
22	116	27	5	2	53	3	206	0	391
23	68	10	2	1	40	0	121	0	268
24	78	18	5	2	74	2	179	0	375
25	82	12	6	3	48	3	154	0	308
26	82	23	6	2	80	1	194	0	400
27	80	18	4	10	43	5	160	1	353
28	75	14	5	2	75	3	174	0	405
29	69	22	8	0	74	2	175	1	407
30	116	15	6	3	54	5	199	0	391
31	111	11	5	1	76	3	207	0	381
32	58	10	3	0	56	3	130	0	237
33	79	18	5	1	62	3	168	0	329
34	67	12	10	4	74	0	167	0	412
35	101	17	6	1	66	2	193	1	386

continued on next page

Voting Area (continued)	BELL Pat LIB	GENDRON Denis L. GP	JENSEN Leif IND	MANN Mike DRBC	POFF Deborah NDP	WOLFE Steve BCM	Total Valid Votes	Rejected Ballots	Registered Voters
36	141	17	2	2	84	0	246	1	439
37	161	16	2	6	72	1	258	0	410
38	152	9	12	3	88	0	264	0	446
39	87	15	2	2	68	2	176	0	311
40	123	10	0	0	50	2	185	0	341
41	88	12	10	5	61	2	178	0	307
42	72	14	5	3	70	7	171	1	402
43	29	4	6	2	28	2	71	0	150
44	43	4	6	3	53	5	114	0	268
45	60	8	6	3	52	3	132	0	222
46	93	20	4	3	49	7	176	1	312
47	55	19	3	4	53	5	139	0	363
48	189	20	2	3	63	2	279	0	467
49	130	13	7	2	66	2	220	0	363
50	62	6	5	7	42	0	122	0	264
51	141	12	4	2	59	1	219	0	381
52	203	9	5	1	85	1	304	0	520
53	103	14	9	2	66	4	198	0	396
54	102	14	5	6	68	1	196	0	333
55	95	10	3	2	29	3	142	0	307
56	86	8	4	0	62	2	162	0	249
57	74	16	8	0	46	1	145	0	282
58	83	14	3	1	59	2	162	0	344
59	60	10	1	0	62	1	134	0	297
60	80	26	5	8	51	5	175	1	344
61	95	19	6	2	70	4	196	1	339
62	25	15	8	2	65	4	119	0	338
63	54	13	2	1	55	1	126	2	320
64	68	16	7	4	69	3	167	0	395
65	80	15	6	2	77	2	182	0	405
66	81	14	6	3	73	5	182	1	316
67	89	14	3	4	74	0	184	4	355
68	84	15	4	0	84	2	189	0	375
69	66	14	4	2	88	7	181	1	322
70	95	14	1	0	82	0	192	0	356
71	55	11	2	1	77	4	150	0	353
72	55	18	7	5	85	1	171	3	326
73	91	22	1	1	67	2	184	0	360
74	83	11	8	6	74	3	185	0	343
75	19	4	2	2	31	3	61	0	168

continued on next page

Voting Area (continued)	BELL Pat LIB	GENDRON Denis L. GP	JENSEN Leif IND	MANN Mike DRBC	POFF Deborah NDP	WOLFE Steve BCM	Total Valid Votes	Rejected Ballots	Registered Voters
76	147	11	7	4	117	1	287	4	505
77	70	6	9	4	29	2	120	1	254
78	119	23	9	7	77	2	237	3	400
79	56	7	5	10	24	3	105	0	178
Sub Totals	7,418	1,132	432	235	5,368	228	14,813	44	25,147
S. 98 Special	11	5	2	1	20	0	39	0	
S. 99 Absentee - in ED	75	25	7	3	60	3	173	0	
S. 100 Absentee - out of ED	83	30	2	1	82	3	201	17	
S. 101 Absentee - Advance	18	2	0	1	19	1	41	2	
S. 104 Voting in DEO office	82	6	0	0	47	0	135	1	
S. 106 Voting by mail	10	1	0	0	2	0	13	0	
Grand Totals	7,697	1,201	443	241	5,598	235	15,415	64	25,147
% of Valid Votes	49.93%	7.79%	2.88%	1.56%	36.32%	1.52%			

Summary:

Valid Votes - General & Advance	14,813	96.09%	Total Valid Votes
S. 98 Special	39	0.25%	Total Valid Votes
S. 99 Absentee - in ED	173	1.12%	Total Valid Votes
S. 100 Absentee - out of ED	201	1.30%	Total Valid Votes
S. 101 Absentee - Advance	41	0.27%	Total Valid Votes
S. 104 Voting in DEO office	135	0.88%	Total Valid Votes
S. 106 Voting by mail	13	0.09%	Total Valid Votes

Total Valid Votes 15,415

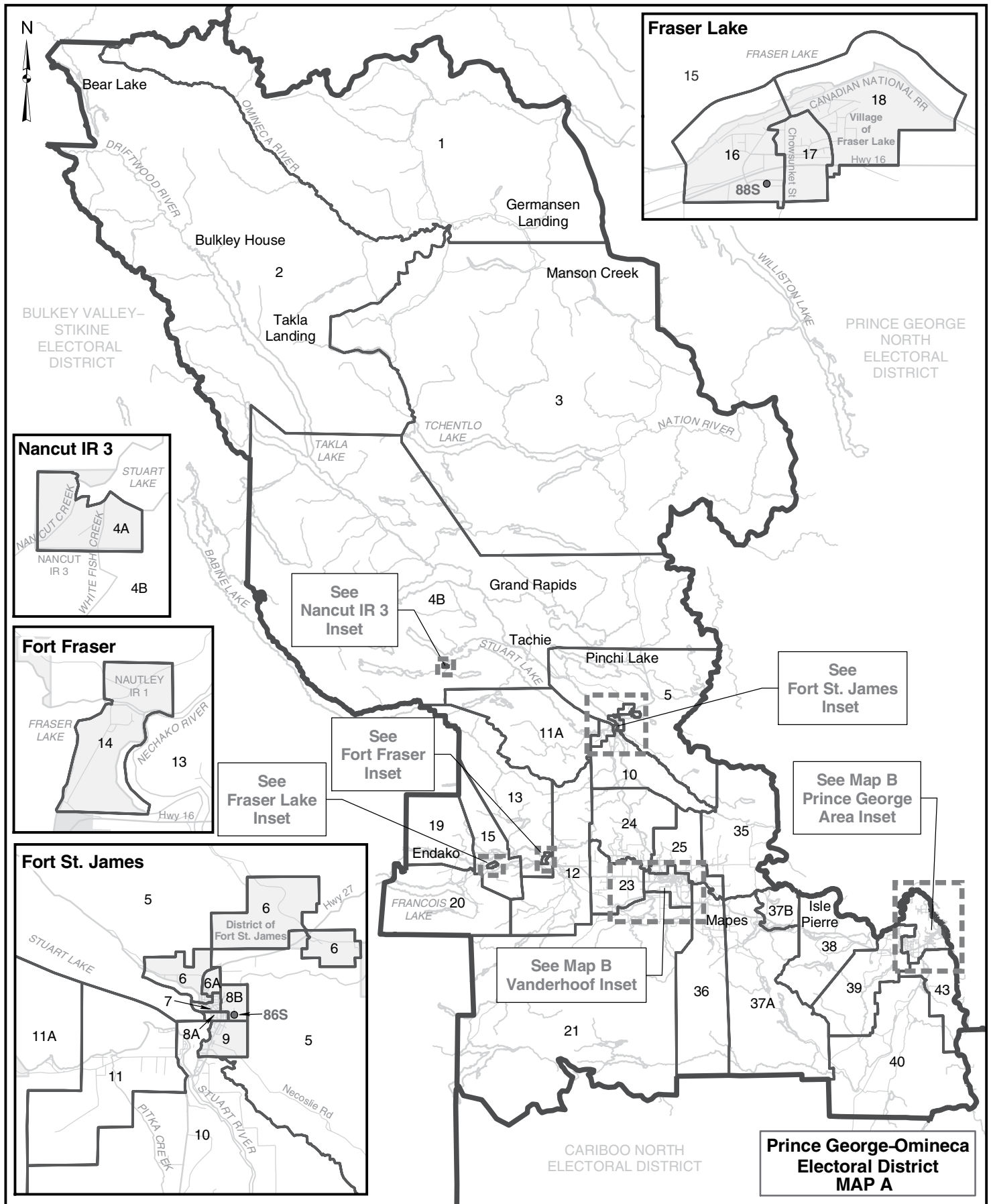
Rejected Ballots	64	0.42%	Ballots Cast
Registered Voters Who Voted	15,479	61.55%	Registered Voters

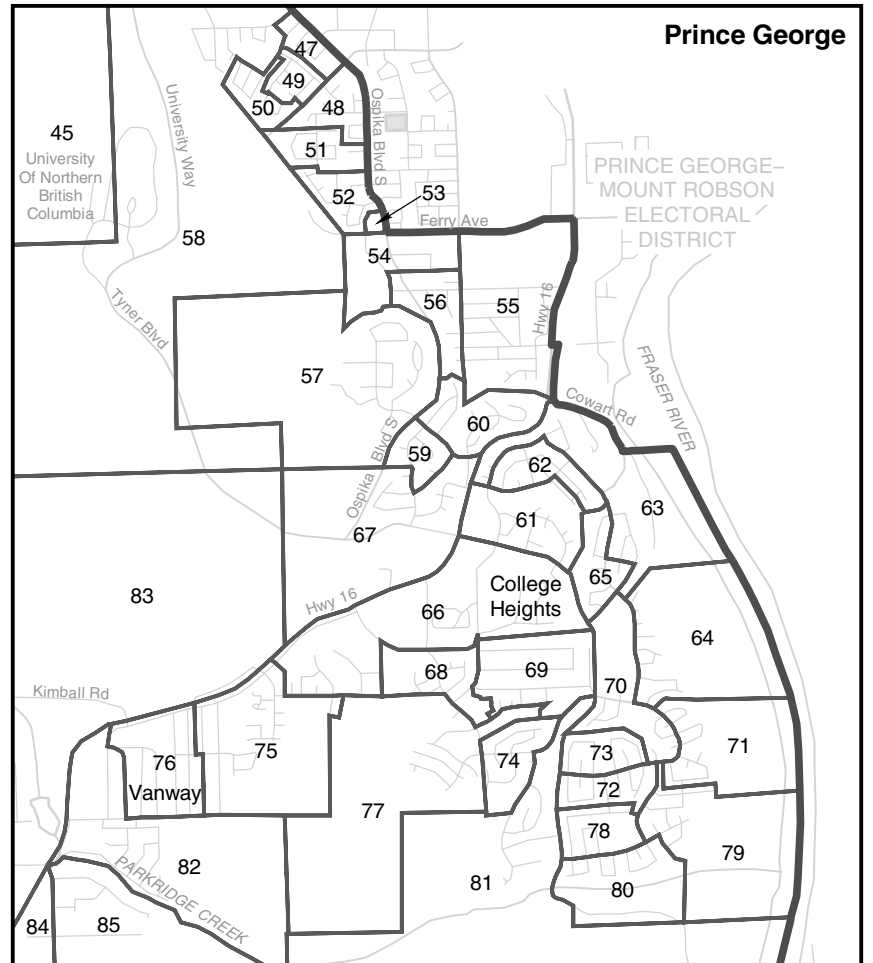
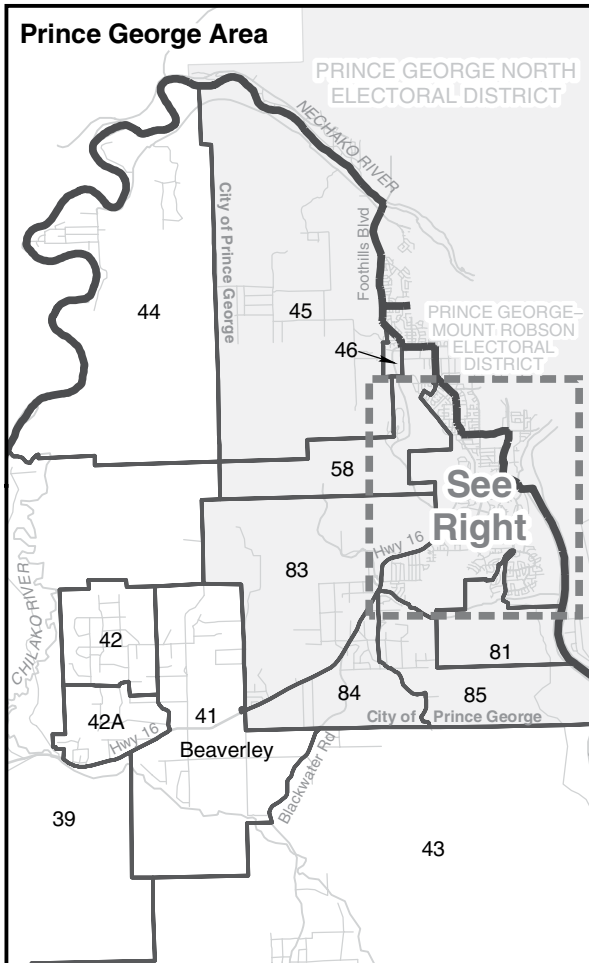
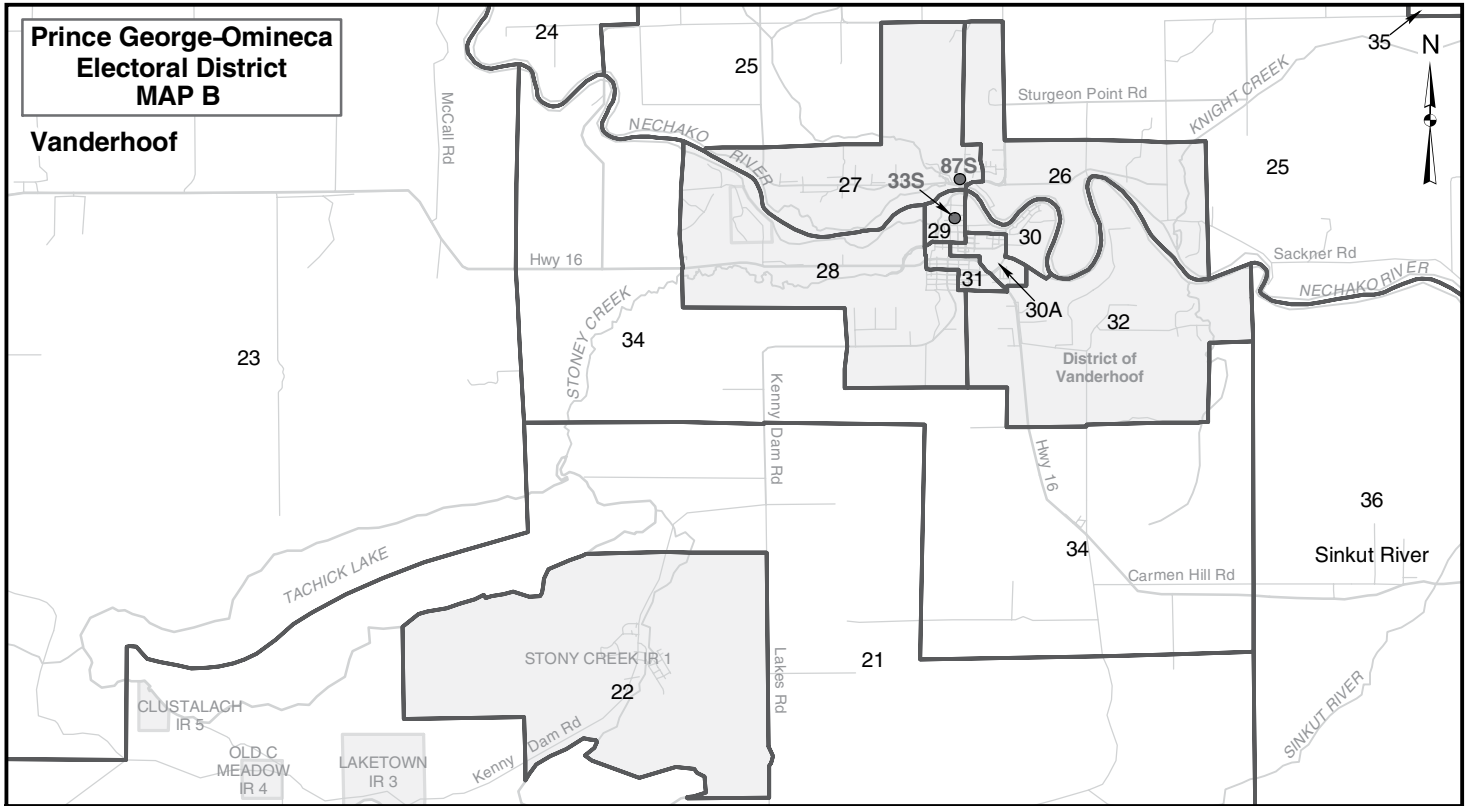
Registered Voters 25,147

Candidate Elected: Pat Bell (LIB)

*1 Voting Areas 1 and 2 combined

*2 Voting Areas 11, 13 and 16 combined





	DEWOLF Andrej J. GP	FRASER Chuck NDP	MARTZ Erle DRBC	RUSTAD John LIB	Total Valid Votes	Rejected Ballots	Registered Voters
Advance Voting							
Fort St. James	19	150	3	77	249	1	
Fraser Lake	11	62	4	54	131	0	
Prince George	72	410	11	523	1,016	2	
Vanderhoof	14	94	17	191	316	0	
General Voting Voting Area							
1 *1	-	-	-	-	-	-	34
2 *1	8	68	0	14	90	0	115
3 *1	-	-	-	-	-	-	13
4A *2	-	-	-	-	-	-	10
4B *2	10	176	0	7	193	1	284
5	11	57	3	76	147	1	294
6	9	31	5	66	111	2	200
6A	8	40	0	38	86	0	202
7	15	73	3	107	198	0	358
8A	7	53	3	29	92	0	208
8B	16	37	3	45	101	0	213
9	10	108	1	3	122	1	331
10	22	61	5	112	200	0	341
11	8	19	1	61	89	2	166
11A	15	34	4	71	124	2	206
12	16	45	14	89	164	2	278
13	17	44	10	69	140	0	182
14	2	70	0	2	74	0	105
15	16	77	1	62	156	1	338
16	11	31	1	79	122	1	224
17	7	38	4	59	108	1	240
18	3	52	3	78	136	0	265
19	8	26	1	35	70	0	109
20	10	40	3	59	112	0	152
21	11	26	7	60	104	1	252
22	8	93	5	5	111	1	190
23	8	25	8	82	123	0	288
24	13	19	2	67	101	1	200
25	6	24	5	99	134	0	250
26	20	54	6	112	192	4	399
27	13	33	12	148	206	1	346
28	20	41	5	78	144	0	316
29	18	36	10	103	167	0	302
30	23	71	5	107	206	0	396
30A	11	41	5	40	97	0	215

continued on next page

Voting Area (continued)	DEWOLF Andrej J. GP	FRASER Chuck NDP	MARTZ Erle DRBC	RUSTAD John LIB	Total Valid Votes	Rejected Ballots	Registered Voters
31	18	51	9	87	165	3	327
32	15	36	11	165	227	0	377
33S *3	6	20	2	14	42	4	41
34	1	19	1	52	73	0	147
35	8	10	7	20	45	0	71
36	12	18	10	59	99	0	242
37A	16	29	1	46	92	0	184
37B	5	30	6	35	76	0	148
38	9	23	3	50	85	1	155
39	15	40	8	154	217	1	346
40	2	10	1	41	54	0	110
41	26	72	11	186	295	2	474
42	16	60	2	119	197	0	350
42A	31	48	5	82	166	0	270
43	25	64	4	72	165	0	377
44	24	76	8	109	217	2	314
45	6	38	5	105	154	0	303
46	13	50	9	62	134	1	356
47	17	47	3	50	117	1	258
48	21	67	4	104	196	1	375
49	15	52	2	36	105	1	216
50	10	71	2	64	147	1	256
51	10	77	2	100	189	0	416
52	10	98	3	101	212	0	387
53	4	20	0	28	52	0	103
54	10	63	2	33	108	0	222
55	30	109	11	109	259	0	537
56	11	70	4	56	141	3	286
57	10	80	5	107	202	0	369
58	18	77	7	67	169	0	279
59	4	60	0	70	134	0	252
60	13	54	6	88	161	0	269
61	13	71	4	144	232	2	417
62	16	90	6	105	217	0	334
63	26	71	1	76	174	0	375
64	26	71	1	76	174	0	312
65	20	73	7	75	175	2	297
66	9	58	5	147	219	1	403
67	3	64	1	100	168	0	339
68	8	85	7	121	221	0	404

continued on next page

Voting Area (continued)	DEWOLF Andrej J. GP	FRASER Chuck NDP	MARTZ Erle DRBC	RUSTAD John LIB	Total Valid Votes	Rejected Ballots	Registered Voters
69	18	117	9	199	343	1	557
70	15	99	8	80	202	0	355
71	19	58	3	79	159	1	303
72	12	74	2	92	180	0	346
73	15	63	11	75	164	4	327
74	10	65	4	135	214	0	357
75	20	84	8	137	249	0	466
76	11	56	7	72	146	0	290
77	15	93	4	210	322	3	527
78	12	68	8	73	161	0	298
79	7	88	4	102	201	1	345
80	21	85	1	80	187	1	328
81	8	54	3	112	177	0	340
82	25	62	10	128	225	2	436
83	10	62	11	89	172	0	349
84	14	45	6	117	182	1	328
85	23	93	2	127	245	0	414
86S	0	0	0	0	0	0	0
87S *3	-	-	-	-	-	-	1
88S *3	-	-	-	-	-	-	20
Sub Totals	1,303	5,847	457	8,129	15,736	65	26,107
S. 98 Special	5	38	1	23	67	4	
S. 99 Absentee - in ED	45	143	18	276	482	3	
S. 100 Absentee - out of ED	22	60	3	98	183	16	
S. 101 Absentee - Advance	4	18	0	6	28	2	
S. 104 Voting in DEO office	11	67	0	81	159	1	
S. 106 Voting by mail	3	7	0	9	19	0	
Grand Totals	1,393	6,180	479	8,622	16,674	91	26,107
% of Valid Votes	8.35%	37.06%	2.88%	51.71%			

continued on next page

Summary:

Valid Votes - General & Advance	15,736	94.37%	Total Valid Votes
S. 98 Special	67	0.40%	Total Valid Votes
S. 99 Absentee - in ED	482	2.89%	Total Valid Votes
S. 100 Absentee - out of ED	183	1.11%	Total Valid Votes
S. 101 Absentee - Advance	28	0.17%	Total Valid Votes
S. 104 Voting in DEO office	159	0.95%	Total Valid Votes
S. 106 Voting by mail	19	0.11%	Total Valid Votes

Total Valid Votes 16,674

Rejected Ballots	91	0.55%	Ballots Cast
Registered Voters Who Voted	16,765	64.22%	Registered Voters

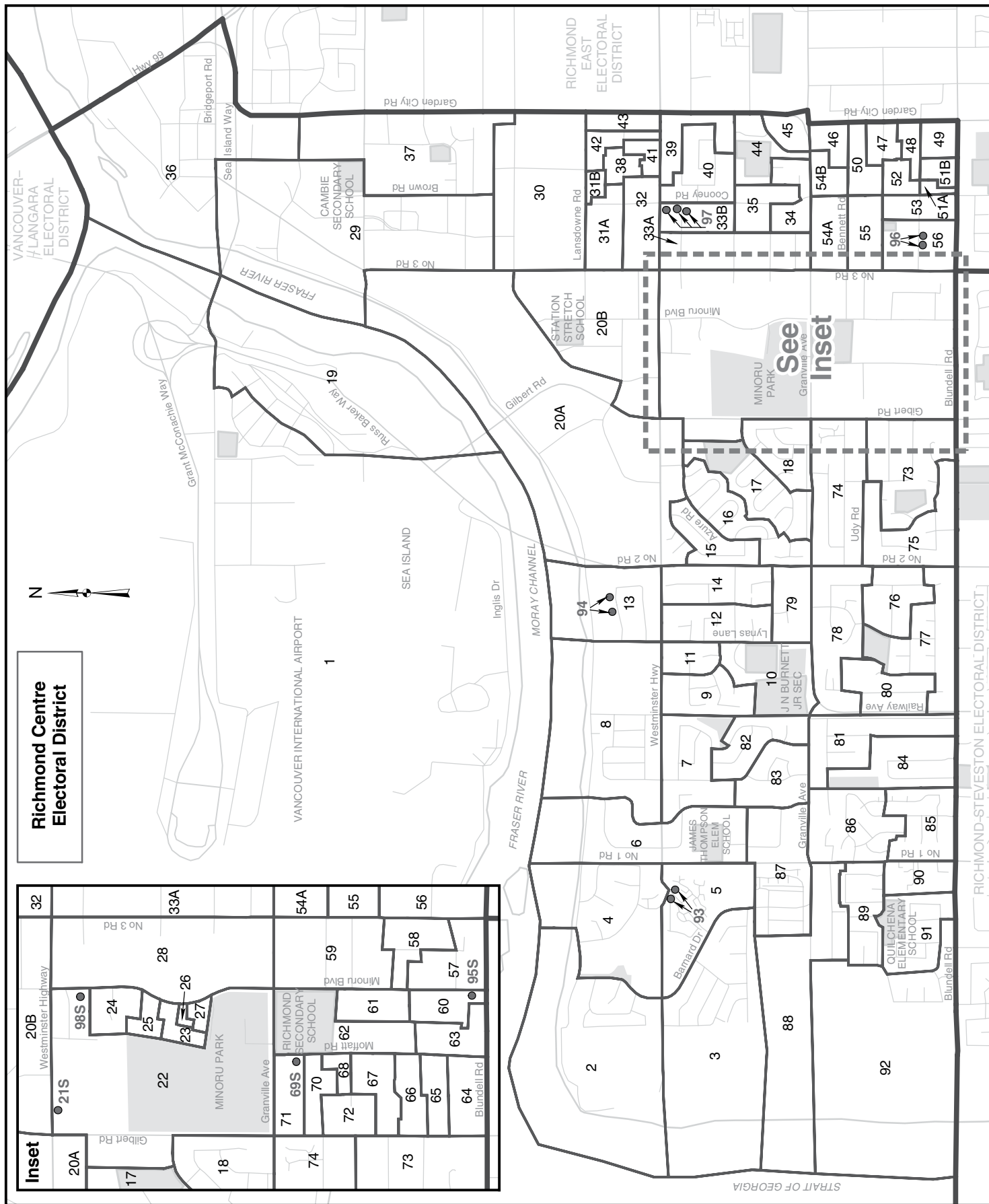
Registered Voters 26,107

Candidate Elected: John Rustad (LIB)

*1 Voting Areas 1, 2 and 3 combined

*2 Voting Areas 4A and 4B combined

*3 Voting Areas 33S, 87S and 88S combined



	HEALY Matthew Thomas BCM	ILICH Olga LIB	JACKAMAN Dale NDP	SEGERS Chris GP	Total Valid Votes	Rejected Ballots	Registered Voters
Advance Voting							
Brighthouse United Church	14	619	316	49	998	17	
Canadian Martyrs Catholic Church	13	455	550	229	1,247	10	
General Voting Voting Area							
1	8	58	116	28	210	1	296
2	2	171	15	7	195	2	418
3	1	170	17	3	191	0	440
4	1	221	31	12	265	2	487
5	4	249	89	22	364	1	779
6	6	144	57	19	226	1	461
7	2	119	63	12	196	8	421
8	1	124	85	13	223	1	424
9	2	118	61	18	199	1	449
10	3	78	35	9	125	1	262
11	2	79	25	8	114	0	269
12	1	133	38	11	183	1	405
13	1	147	84	22	254	0	588
14	1	128	26	6	161	0	385
15	2	47	42	9	100	1	241
16	2	104	67	10	183	0	403
17	3	95	63	16	177	3	361
18	1	72	64	11	148	1	285
19	4	61	92	18	175	0	266
20A	1	40	40	11	92	3	302
20B	0	65	15	10	90	1	367
21S *1	-	-	-	-	-	-	2
22	0	37	63	9	109	0	314
23	1	77	48	6	132	0	296
24	1	32	27	4	64	1	158
25	0	34	31	3	68	1	175
26	0	60	42	14	116	1	240
27	0	72	52	1	125	0	209
28	0	85	24	11	120	0	394
29	1	49	37	8	95	0	253
30	3	104	45	11	163	3	586
31A	3	55	18	9	85	0	365
31B	3	39	21	3	66	1	243
32	3	102	47	11	163	2	498
33A	1	96	14	0	111	1	411

continued on next page

Voting Area (continued)	HEALY Matthew Thomas BCM	ILICH Olga LIB	JACKAMAN Dale NDP	SEGERS Chris GP	Total Valid Votes	Rejected Ballots	Registered Voters
33B	2	105	55	12	174	2	486
34	0	66	80	13	159	0	436
35	2	91	44	6	143	1	414
36	1	8	9	9	27	0	105
37	3	44	32	13	92	1	223
38	0	74	36	4	114	3	419
39	3	96	66	12	177	0	466
40	2	112	65	8	187	2	343
41	1	45	55	6	107	1	357
42	2	67	39	11	119	2	384
43	2	57	32	4	95	3	336
44	3	67	59	23	152	0	302
45	2	52	52	17	123	2	371
46	1	62	50	16	129	0	373
47	3	114	73	17	207	2	518
48	2	99	42	17	160	1	353
49	3	124	53	14	194	3	485
50	0	112	39	9	160	4	424
51A	0	63	19	3	85	0	273
51B	0	47	22	1	70	1	268
52	0	96	54	10	160	1	369
53	3	133	41	10	187	2	556
54A	2	42	35	11	90	1	317
54B	1	88	57	11	157	2	390
55	2	149	58	11	220	0	629
56	2	175	55	11	243	4	654
57	0	105	43	6	154	3	323
58	4	99	60	6	169	3	347
59	2	128	43	13	186	1	456
60	1	98	44	18	161	1	361
61	2	84	47	12	145	0	352
62	6	153	72	19	250	2	574
63	1	108	50	24	183	1	451
64	3	100	34	4	141	2	443
65	1	52	41	5	99	1	246
66	1	69	46	5	121	1	255
67 *2	3	107	83	19	212	4	388
68 *2	-	-	-	-	-	-	75
69S	0	50	14	6	70	1	118
70	2	29	43	6	80	0	223

continued on next page

Voting Area (continued)	HEALY Matthew Thomas BCM	ILICH Olga LIB	JACKAMAN Dale NDP	SEGERS Chris GP	Total Valid Votes	Rejected Ballots	Registered Voters
71	2	83	57	5	147	1	323
72	3	67	82	14	166	1	357
73	1	102	44	11	158	0	397
74	0	151	26	11	188	3	655
75	3	88	47	12	150	0	363
76	3	113	65	10	191	0	424
77	2	91	74	7	174	0	357
78	1	190	73	12	276	1	588
79	2	87	89	21	199	2	466
80	3	87	75	17	182	4	454
81	3	107	62	14	186	1	418
82	3	70	62	12	147	2	326
83	2	72	42	13	129	2	273
84	1	84	46	9	140	0	313
85	0	129	48	7	184	2	479
86	4	149	66	13	232	2	586
87	2	214	44	10	270	0	673
88	1	105	47	13	166	2	361
89	7	95	84	9	195	1	386
90	2	93	88	16	199	1	357
91	0	88	58	20	166	0	292
92	4	106	59	20	189	0	333
93	0	97	14	0	111	0	368
94	4	137	63	16	220	0	472
95S *1	-	-	-	-	-	-	30
96	1	60	39	4	104	0	225
97	0	40	10	1	51	0	298
98S *1	2	50	42	7	101	4	191
Sub Totals	215	10,464	5,808	1,369	17,856	152	38,081
S. 98 Special	2	20	14	2	38	1	0
S. 99 Absentee - in ED	9	226	104	33	372	4	0
S. 100 Absentee - out of ED	5	119	79	24	227	32	0
S. 101 Absentee - Advance	0	11	8	1	20	2	0
S. 104 Voting in DEO office	0	62	36	6	104	2	0
S. 106 Voting by mail	0	6	2	1	9	0	0
Grand Totals	231	10,908	6,051	1,436	18,626	193	38,081
% of Valid Votes	1.24%	58.56%	32.49%	7.71%			

continued on next page

Summary:

Valid Votes - General & Advance	17,856	95.87%	Total Valid Votes
S. 98 Special	38	0.20%	Total Valid Votes
S. 99 Absentee - in ED	372	2.00%	Total Valid Votes
S. 100 Absentee - out of ED	227	1.22%	Total Valid Votes
S. 101 Absentee - Advance	20	0.10%	Total Valid Votes
S. 104 Voting in DEO office	104	0.56%	Total Valid Votes
S. 106 Voting by mail	9	0.05%	Total Valid Votes

Total Valid Votes 18,626

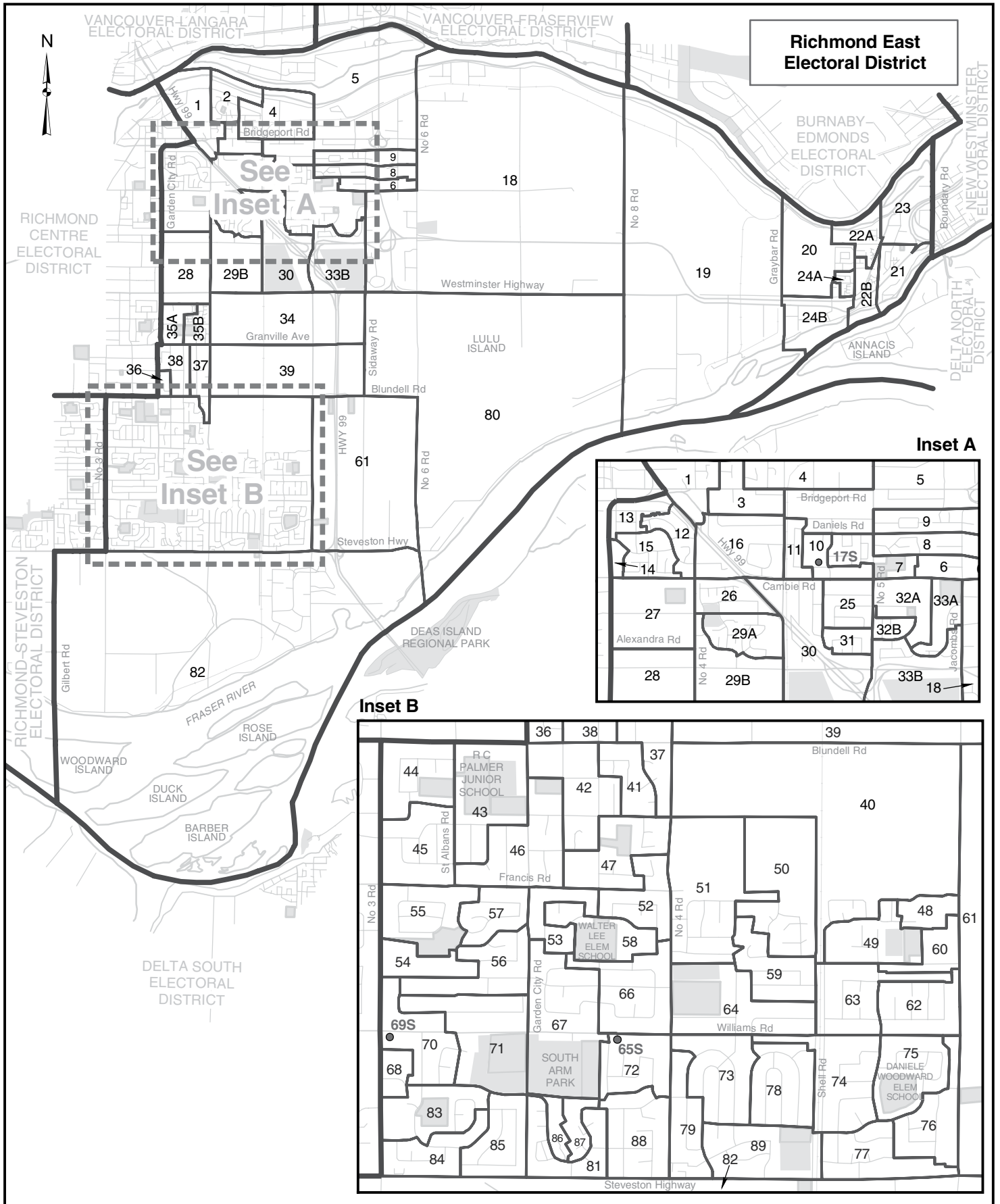
Rejected Ballots	193	1.04%	Ballots Cast
Registered Voters Who Voted	18,819	49.42%	Registered Voters

Registered Voters 38,081

Candidate Elected: Olga Ilich (LIB)

*1 Voting Areas 21S, 95S and 98S combined

*2 Voting Areas 67 and 68 combined



	FARAH Mohamud Ali IND	FARNOLA Heidi BCM	REID Linda LIB	SIHOTA Gian NDP	WOLFE Michael Anthony GP	Total Valid Votes	Rejected Ballots	Registered Voters
Advance Voting								
Broadmoor Baptist Church	6	3	503	271	63	846	2	
East Richmond Community Hall	11	9	630	349	54	1,053	11	
General Voting Voting Area								
1	2	3	89	42	14	150	2	307
2	5	4	153	75	15	252	5	510
3	2	3	134	98	14	251	1	631
4	2	0	142	96	19	259	3	550
5	1	1	137	84	19	242	0	426
6	10	1	39	46	10	106	4	305
7	8	2	117	115	16	258	0	517
8	6	1	112	77	17	213	2	545
9	1	2	47	86	17	153	1	337
10	2	1	131	70	6	210	2	452
11	2	2	119	75	16	214	1	396
12	1	1	178	49	13	242	0	587
13	1	2	73	74	15	165	3	324
14	1	0	63	18	6	88	0	229
15	0	4	233	35	3	275	6	634
16	1	1	149	90	8	249	4	635
17S *1	-	-	-	-	-	-	-	48
18	1	1	105	72	14	193	0	393
19	0	1	39	15	2	57	0	113
20	2	2	202	71	14	291	0	573
21	7	2	118	70	11	208	2	408
22A	1	4	160	83	22	270	1	492
22B	5	2	167	76	20	270	1	512
23	2	3	84	70	17	176	0	333
24A	2	0	88	49	14	153	3	373
24B	3	2	65	41	12	123	0	266
25	3	1	94	124	20	242	4	554
26	1	1	149	60	7	218	0	722
27	3	4	49	60	24	140	0	329
28	0	0	31	24	7	62	0	143
29A	1	1	185	51	8	246	1	713
29B	2	0	121	29	13	165	2	647
30	2	1	65	105	7	180	3	399
31	1	0	59	57	8	125	1	286
32A	1	0	89	37	10	137	0	450

continued on next page

Voting Area (continued)	FARAH Mohamud Ali IND	FARNOLA Heidi BCM	REID Linda LIB	SIHOTA Gian NDP	WOLFE Michael Anthony GP	Total Valid Votes	Rejected Ballots	Registered Voters
32B	0	1	103	19	7	130	0	416
33A	3	0	169	33	7	212	4	605
33B	4	1	150	45	6	206	5	547
34	0	2	93	46	9	150	1	410
35A	2	1	86	27	15	131	0	411
35B	3	2	105	35	5	150	0	377
36	0	0	108	20	7	135	0	317
37	3	3	142	64	28	240	1	497
38	1	1	133	55	16	206	0	549
39	1	4	82	95	21	203	1	422
40	6	5	136	64	20	231	5	440
41	0	4	144	52	10	210	2	430
42	4	1	176	41	14	236	1	543
43	0	0	110	55	8	173	1	428
44	3	1	101	50	16	171	3	379
45	1	3	97	45	16	162	4	390
46	6	1	154	44	14	219	2	580
47	1	2	165	58	16	242	1	453
48	1	0	80	48	20	149	0	265
49	1	3	124	98	13	239	2	406
50	1	3	132	80	14	230	0	498
51	4	2	126	118	23	273	3	529
52	2	2	126	65	20	215	0	442
53	1	0	71	83	18	173	2	377
54	2	1	117	43	15	178	1	305
55	1	3	112	42	18	176	1	371
56	2	5	104	59	13	183	2	378
57	2	0	102	49	9	162	0	312
58	1	1	80	62	14	158	0	338
59	1	2	108	71	18	200	2	402
60	3	2	85	62	28	180	2	335
61	2	4	93	35	10	144	0	294
62	7	2	102	94	17	222	0	409
63	2	1	89	92	17	201	3	377
64	1	4	95	82	16	198	0	393
65S *1	0	0	26	6	1	33	1	81
66	0	2	115	85	17	219	3	427
67	1	1	127	89	14	232	0	436
68	0	2	86	48	15	151	1	474
69S	0	1	9	16	5	31	0	81

continued on next page

Richmond East
Electoral District

Voting Results

Voting Area (continued)	FARAH Mohamud Ali IND	FARNOLA Heidi BCM	REID Linda LIB	SIHOTA Gian NDP	Michael Anthony GP	WOLFE Michael Anthony GP	Total Valid Votes	Rejected Ballots	Registered Voters
70	3	0	69	38		15	125	0	306
71	0	1	61	38		13	113	0	317
72	2	2	98	74		15	191	0	345
73	5	2	122	89		13	231	2	438
74	1	4	118	87		22	232	2	487
75	4	1	92	58		14	169	2	354
76	0	4	127	81		12	224	2	369
77	1	1	92	75		14	183	1	395
78	1	5	89	91		21	207	1	383
79	0	0	93	86		23	202	0	408
80	1	0	105	85		14	205	3	415
81	0	1	93	51		10	155	0	300
82	0	2	115	46		30	193	0	346
83	1	3	112	55		16	187	2	418
84	0	4	138	63		16	221	3	407
85	2	7	96	58		30	193	0	361
86	1	0	83	38		15	137	1	240
87	4	2	63	49		18	136	0	297
88	0	2	118	66		14	200	0	395
89	4	0	110	60		10	184	3	343
Sub Totals	202	179	11,276	6,407		1,460	19,524	141	38,587
S. 98 Special	0	1	12	18		4	35	5	
S. 99 Absentee - in ED	5	7	188	161		32	393	4	
S. 100 Absentee - out of ED	0	3	94	66		25	188	25	
S. 101 Absentee - Advance	0	0	15	6		2	23	1	
S. 104 Voting in DEO office	0	1	49	28		7	85	4	
S. 106 Voting by mail	0	0	18	6		0	24	2	
Grand Totals	207	191	11,652	6,692		1,530	20,272	182	38,587
% of Valid Votes	1.02%	0.94%	57.48%	33.01%		7.55%			

continued on next page

Summary:

Valid Votes - General & Advance	19,524	96.31%	Total Valid Votes
S. 98 Special	35	0.17%	Total Valid Votes
S. 99 Absentee - in ED	393	1.94%	Total Valid Votes
S. 100 Absentee - out of ED	188	0.93%	Total Valid Votes
S. 101 Absentee - Advance	23	0.11%	Total Valid Votes
S. 104 Voting in DEO office	85	0.42%	Total Valid Votes
S. 106 Voting by mail	24	0.12%	Total Valid Votes

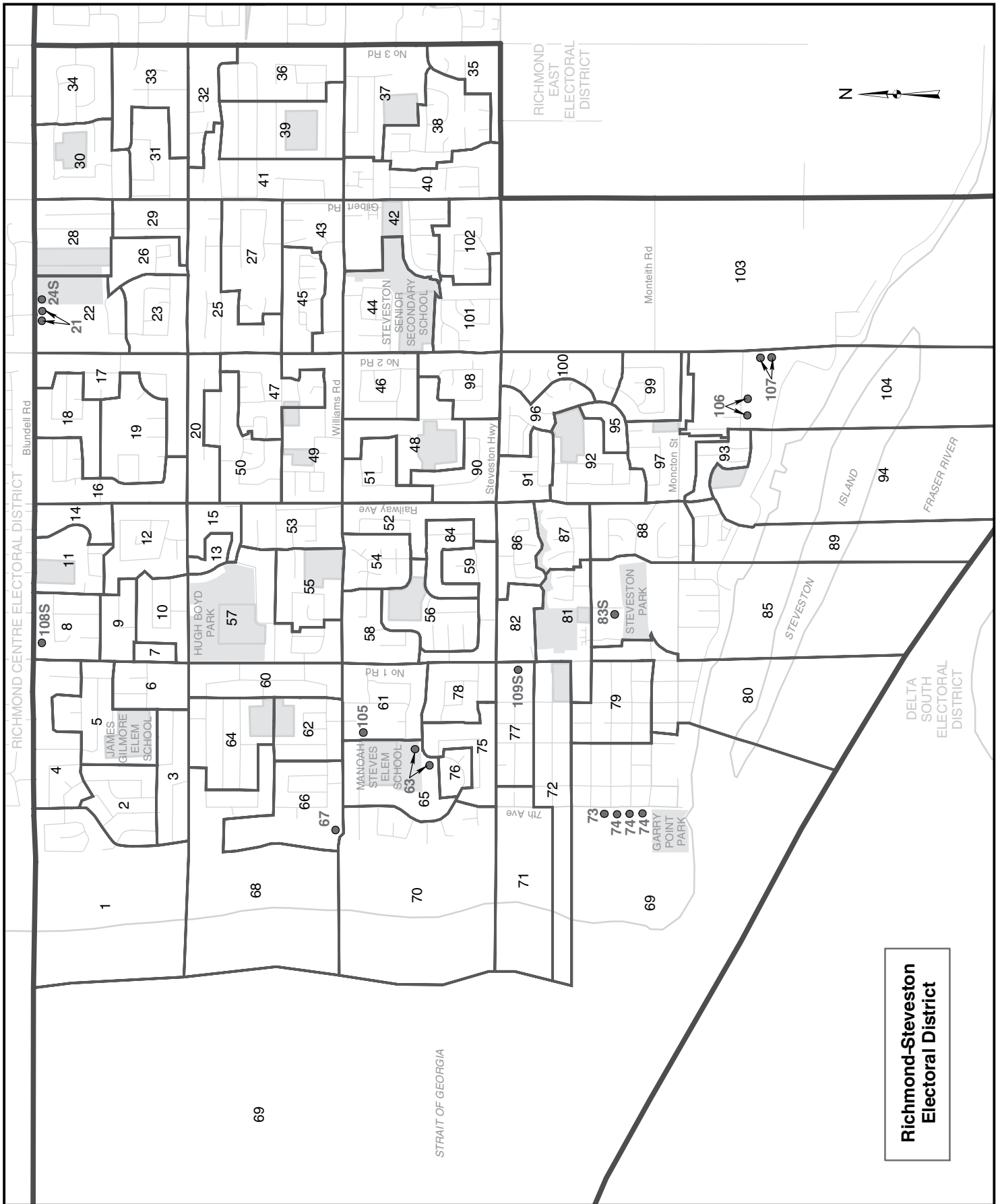
Total Valid Votes 20,272

Rejected Ballots	182	0.90%	Ballots Cast
Registered Voters Who Voted	20,454	53.01%	Registered Voters

Registered Voters 38,587

Candidate Elected: Linda Reid (LIB)

*1 Voting Areas 17S and 65S combined



**Richmond-Steveson
Electoral District**

	FERGUSON Daniel Stuart DRBC	HALE Kay NDP	SPINELLI Egidio GP	YAP John LIB	Total Valid Votes	Rejected Ballots	Registered Voters
Advance Voting							
Richmond Baptist Church	12	274	53	722	1,061	7	
Richmond Chinese Alliance Church	6	375	93	835	1,309	4	
General Voting Voting Area							
1	7	69	12	112	200	1	335
2	3	68	22	129	222	0	368
3	3	74	24	93	194	0	311
4	2	86	13	137	238	0	432
5	4	67	12	117	200	1	354
6	3	62	5	51	121	2	253
7	2	56	16	85	159	1	306
8	0	40	13	89	142	3	276
9	1	69	14	124	208	1	345
10	1	61	11	111	184	0	308
11	3	46	5	42	96	0	228
12	0	69	18	163	250	0	481
13	4	42	13	61	120	0	264
14	1	51	16	61	129	1	330
15	5	61	20	97	183	0	322
16	2	44	13	96	155	1	417
17	2	59	16	93	170	2	398
18	1	46	8	77	132	1	288
19	6	31	12	91	140	0	287
20	5	63	13	101	182	0	398
21	3	38	5	39	85	5	192
22	4	59	12	39	114	1	294
23	2	39	19	156	216	1	496
24S	4	19	4	22	49	1	99
25	2	80	25	178	285	3	631
26	3	8	2	24	37	0	89
27	0	38	14	174	226	2	495
28	2	20	8	62	92	1	220
29	1	59	22	156	238	0	436
30	0	44	9	101	154	0	398
31	1	28	10	84	123	1	299
32	4	59	19	103	185	3	412
33	2	51	15	118	186	3	521
34	1	31	13	131	176	2	385
35	3	54	14	78	149	1	305

continued on next page

Voting Area (continued)	FERGUSON Daniel Stuart DRBC	HALE Kay NDP	SPINELLI Egidio GP	YAP John LIB	Total Valid Votes	Rejected Ballots	Registered Voters
36	2	55	10	106	173	3	404
37	0	71	14	107	192	1	384
38	1	41	13	140	195	1	435
39	1	35	17	98	151	1	365
40	3	63	16	159	241	1	506
41	2	49	17	101	169	0	411
42	0	53	16	96	165	0	327
43	4	50	14	131	199	1	425
44	3	66	18	135	222	0	472
45	0	57	12	132	201	0	431
46	4	72	15	165	256	3	510
47	3	42	9	182	236	2	516
48	4	60	16	170	250	0	483
49	2	55	11	230	298	2	587
50	2	35	24	213	274	1	599
51	3	69	9	129	210	1	437
52	1	42	16	81	140	0	293
53	0	50	13	137	200	0	353
54	1	39	9	156	205	2	360
55	3	52	9	129	193	2	367
56	0	78	11	170	259	3	436
57	2	51	12	123	188	1	417
58	1	65	16	102	184	0	397
59	2	85	14	130	231	1	421
60	0	72	15	91	178	1	325
61	2	71	15	119	207	1	425
62	5	40	11	69	125	0	225
63	1	41	11	24	77	0	179
64	5	85	20	103	213	2	388
65	5	105	30	116	256	1	414
66	1	64	16	70	151	0	269
67	2	95	38	116	251	0	384
68	2	73	16	113	204	1	397
69	4	174	47	215	440	3	627
70	3	69	16	112	200	0	328
71	1	75	18	73	167	2	278
72	2	96	30	167	295	1	515
73	0	34	7	13	54	1	108
74	3	44	17	41	105	2	241
75	3	70	13	93	179	0	312

continued on next page

Voting Area (continued)	FERGUSON Daniel Stuart DRBC	HALE Kay NDP	SPINELLI Egidio GP	YAP John LIB	Total Valid Votes	Rejected Ballots	Registered Voters
76	1	39	10	47	97	0	149
77	3	104	23	92	222	2	389
78	6	57	11	87	161	0	299
79	2	88	15	141	246	4	470
80	0	58	12	33	103	1	247
81	4	94	25	93	216	0	384
82	6	128	29	63	226	0	413
83S	10	22	4	7	43	1	128
84	1	51	12	113	177	0	302
85	5	95	44	234	378	2	657
86	5	49	15	124	193	1	393
87	3	85	11	86	185	1	295
88	1	86	21	172	280	0	519
89	1	59	24	144	228	0	386
90	0	54	19	113	186	0	409
91	0	36	17	150	203	0	313
92	1	52	9	118	180	2	359
93	0	60	32	132	224	1	437
94	2	47	13	110	172	0	271
95	0	39	25	75	139	1	220
96	1	51	17	120	189	0	310
97	4	58	15	159	236	1	451
98	0	79	16	151	246	1	471
99	8	65	16	130	219	1	347
100	3	49	11	124	187	1	325
101	2	67	13	126	208	3	428
102	3	84	18	98	203	1	418
103	1	43	11	116	171	0	297
104	1	88	28	187	304	4	566
105	4	49	21	62	136	0	207
106	2	52	32	83	169	0	336
107	0	57	6	73	136	0	277
108S *1	4	34	6	62	106	2	131
109S *1	-	-	-	-	-	-	25
Sub Totals	272	7,062	1,845	13,434	22,613	120	39,353

continued on next page

**Richmond-Steveston
Electoral District**

Voting Results

	FERGUSON Daniel Stuart DRBC	HALE Kay NDP	SPINELLI Egidio GP	YAP John LIB	Total Valid Votes	Rejected Ballots	Registered Voters
S. 98 Special	2	18	4	20	44	1	
S. 99 Absentee - in ED	7	129	49	206	391	4	
S. 100 Absentee - out of ED	1	52	20	83	156	21	
S. 101 Absentee - Advance	0	12	4	13	29	0	
S. 104 Voting in DEO office	0	41	9	89	139	6	
S. 106 Voting by mail	0	20	3	14	37	0	
Grand Totals	282	7,334	1,934	13,859	23,409	152	39,353
% of Valid Votes	1.20%	31.33%	8.27%	59.20%			

Summary:

Valid Votes - General & Advance	22,613	96.60%	Total Valid Votes
S. 98 Special	44	0.19%	Total Valid Votes
S. 99 Absentee - in ED	391	1.67%	Total Valid Votes
S. 100 Absentee - out of ED	156	0.67%	Total Valid Votes
S. 101 Absentee - Advance	29	0.12%	Total Valid Votes
S. 104 Voting in DEO office	139	0.59%	Total Valid Votes
S. 106 Voting by mail	37	0.16%	Total Valid Votes

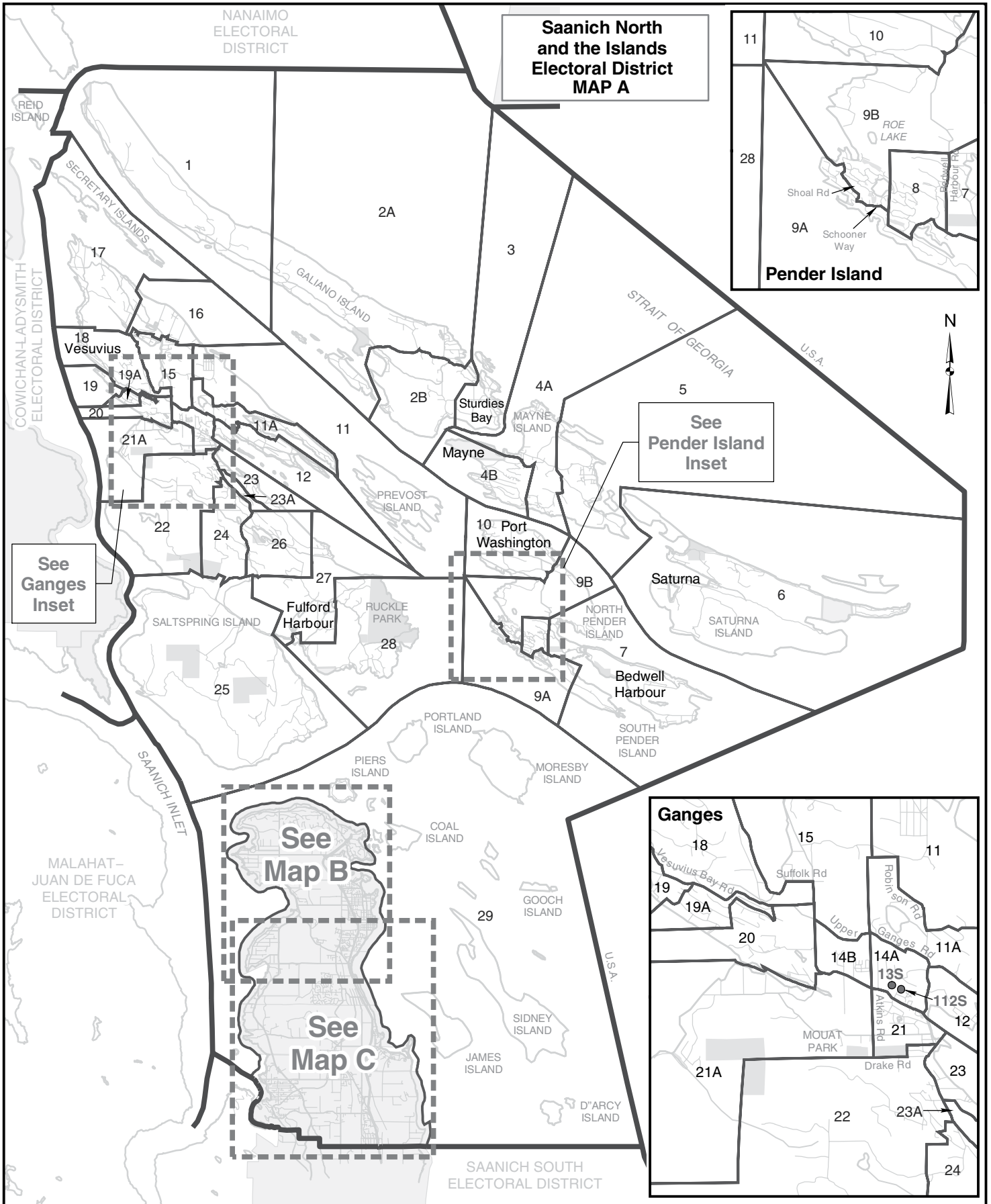
Total Valid Votes 23,409

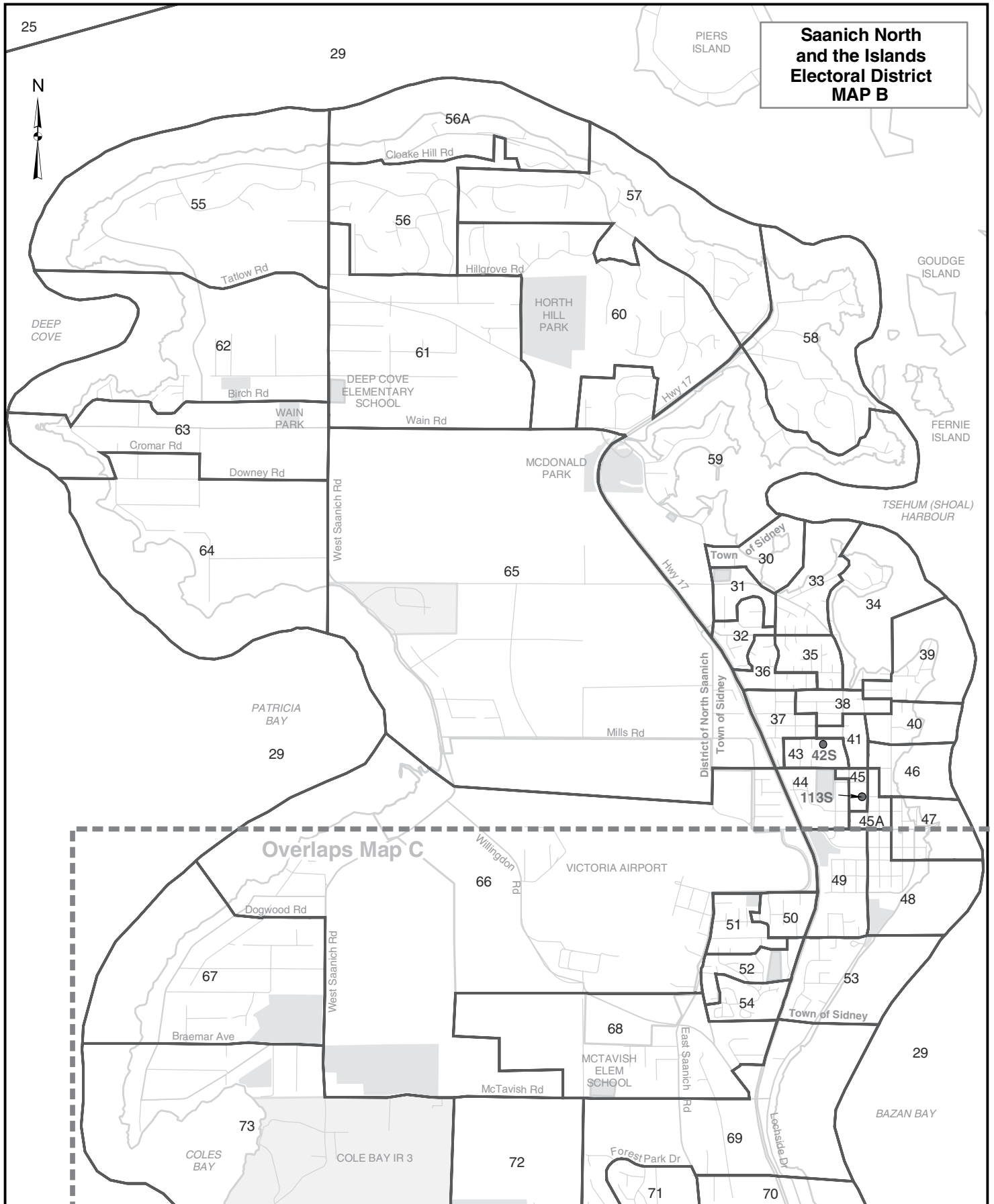
Rejected Ballots 152 0.65% Ballots Cast
Registered Voters Who Voted 23,561 59.87% Registered Voters

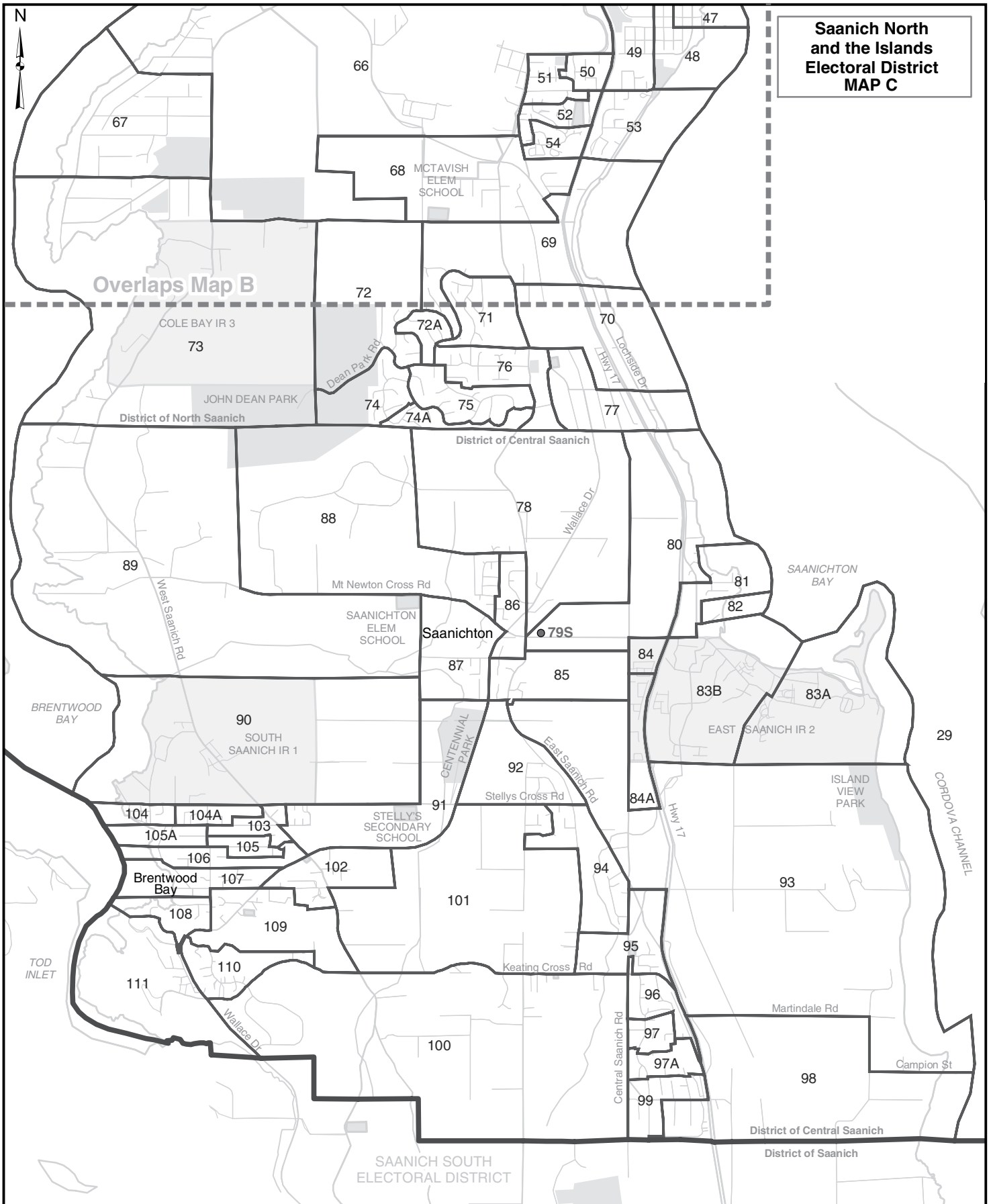
Registered Voters 39,353

Candidate Elected: John Yap (LIB)

*1 Voting Areas 108S and 109S combined







	BRUCE Ian Douglas DRBC	COELL Murray Robert LIB	HUNT Christine NDP	ROULEAU Ken GP	Total Valid Votes	Rejected Ballots	Registered Voters
Advance Voting							
Central Saanich	48	578	535	114	1,275	3	
Salt Spring Island	17	357	490	190	1,054	5	
Sidney	100	1,058	730	235	2,123	8	
General Voting Voting Area							
1	0	39	63	7	109	0	178
2A	0	49	84	29	162	0	232
2B	0	43	89	21	153	0	228
3	1	60	74	41	176	0	244
4A	1	75	87	45	208	0	291
4B	2	52	66	34	154	1	223
5	3	53	50	57	163	0	249
6	3	63	66	47	179	0	276
7	4	101	86	56	247	4	385
8	5	71	101	54	231	3	379
9A	5	86	106	49	246	1	380
9B	7	62	93	61	223	1	335
10	4	63	71	55	193	0	285
11	6	40	72	58	176	1	321
11A	4	59	69	71	203	2	358
12	1	80	75	52	208	2	387
13S *1	-	-	-	-	-	-	36
14A	3	33	50	31	117	2	244
14B	3	60	47	25	135	0	263
15	2	69	89	61	221	0	368
16	5	75	129	67	276	0	419
17	3	85	83	57	228	0	404
18	1	109	92	67	269	1	449
19	4	44	41	25	114	0	185
19A	3	55	76	34	168	1	263
20	2	63	82	43	190	0	311
21	0	33	62	48	143	0	329
21A	3	36	64	29	132	0	285
22	2	62	89	68	221	0	405
23	2	34	35	28	99	1	197
23A	1	25	29	28	83	0	162
24	4	58	72	56	190	1	432
25	3	61	110	110	284	0	478
26	1	58	66	41	166	1	408
27	1	40	106	76	223	1	365

continued on next page

Voting Area (continued)	BRUCE Ian Douglas DRBC	COELL Murray Robert LIB	HUNT Christine NDP	ROULEAU Ken GP	Total Valid Votes	Rejected Ballots	Registered Voters
28	1	52	144	95	292	1	448
29	1	18	5	8	32	0	74
30	4	62	43	26	135	1	243
31	11	119	76	24	230	0	414
32	5	86	68	30	189	1	329
33	7	105	59	32	203	0	410
34	6	93	43	31	173	3	337
35	5	81	64	34	184	0	370
36	12	90	61	22	185	2	353
37	13	105	81	37	236	2	456
38	7	83	68	38	196	0	375
39	8	69	41	34	152	1	260
40	5	95	65	24	189	0	351
41	11	77	81	29	198	1	366
42S *1	6	20	22	10	58	5	55
43	9	91	49	24	173	3	457
44	7	104	96	25	232	0	414
45	4	61	40	11	116	0	236
45A	5	62	67	9	143	1	269
46	3	90	53	17	163	2	312
47	11	117	74	22	224	1	473
48	2	88	46	29	165	4	323
49	9	104	81	39	233	0	412
50	10	46	71	14	141	1	246
51	13	87	84	25	209	0	409
52	16	88	112	26	242	0	368
53	90	37	134	9	270	2	411
54	3	84	57	10	154	2	294
55	20	112	43	32	207	0	312
56	4	137	47	20	208	4	309
56A	5	58	25	11	99	2	164
57	11	147	83	21	262	1	403
58	4	117	51	34	206	0	338
59	6	130	76	31	243	0	431
60	12	110	66	23	211	0	348
61	12	149	120	41	322	2	461
62	14	111	98	45	268	1	434
63	8	131	56	39	234	1	370
64	10	107	65	41	223	0	344
65	23	161	127	43	354	0	560

continued on next page

Voting Area (continued)	BRUCE Ian Douglas DRBC	COELL Murray Robert LIB	HUNT Christine NDP	ROULEAU Ken GP	Total Valid Votes	Rejected Ballots	Registered Voters
66	16	117	73	46	252	0	456
67	8	181	73	28	290	1	420
68	20	128	70	26	244	0	379
69	9	127	56	32	224	0	370
70	4	54	48	20	126	0	226
71	2	127	36	22	187	1	275
72	4	133	29	18	184	0	267
72A	5	82	30	9	126	0	170
73	12	100	143	33	288	2	503
74	5	114	41	12	172	0	252
74A	2	84	19	17	122	0	188
75	13	143	74	34	264	3	413
76	13	129	82	30	254	0	382
77	10	147	67	26	250	1	389
78	9	114	99	32	254	2	428
79S	4	27	16	5	52	1	77
80	7	104	57	14	182	1	308
81	8	86	61	21	176	2	324
82	7	97	71	11	186	0	292
83A	4	69	113	22	208	0	376
83B	6	66	127	24	223	0	434
84	5	43	48	5	101	0	151
84A	7	85	112	8	212	2	336
85	7	79	119	20	225	0	377
86	9	181	118	38	346	1	573
87	7	101	104	25	237	0	373
88	3	123	112	44	282	0	409
89	5	135	72	31	243	0	391
90	3	23	171	20	217	0	431
91	7	86	82	30	205	0	443
92	7	94	92	26	219	0	374
93	9	131	99	25	264	0	469
94	12	137	94	20	263	0	432
95	4	88	67	26	185	1	282
96	4	110	124	22	260	1	404
97	5	78	61	19	163	0	236
97A	1	88	58	7	154	1	229
98	9	159	113	25	306	0	479
99	5	190	124	26	345	1	495
100	15	177	102	40	334	1	543

continued on next page

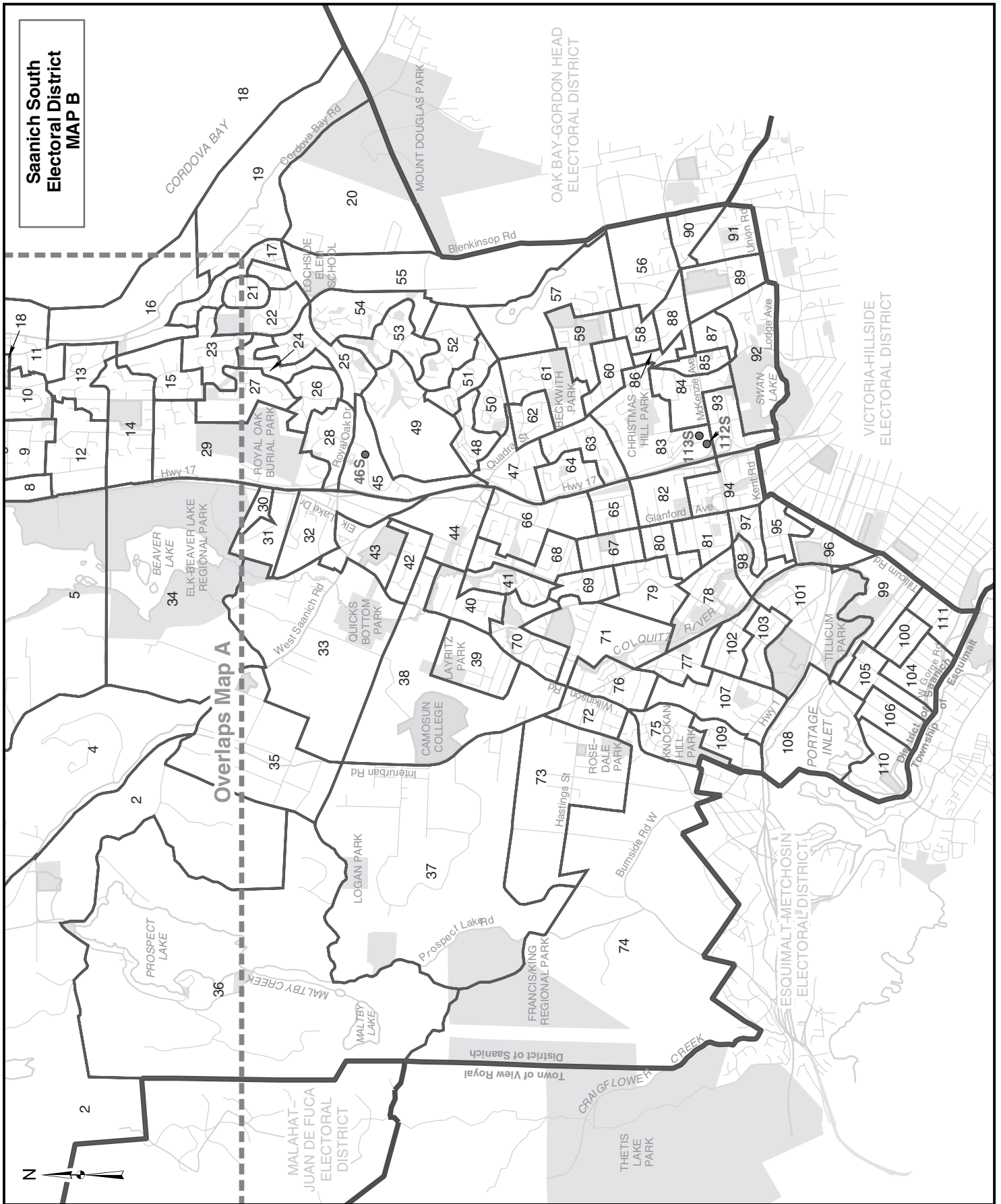
Voting Area (continued)	BRUCE Ian Douglas DRBC	COELL Murray Robert LIB	HUNT Christine NDP	ROULEAU Ken GP	Total Valid Votes	Rejected Ballots	Registered Voters
101	11	110	69	23	213	4	356
102	7	81	100	43	231	1	399
103	8	104	81	15	208	2	379
104	6	41	33	21	101	0	191
104A	5	72	71	22	170	0	249
105	10	54	55	21	140	0	217
105A	8	56	48	11	123	0	195
106	7	105	94	29	235	0	391
107	10	115	94	51	270	0	441
108	4	176	46	17	243	0	392
109	9	112	93	30	244	0	373
110	8	134	71	24	237	1	359
111	4	95	82	26	207	0	339
112S *1	-	-	-	-	-	-	16
113S *1	-	-	-	-	-	-	28
Sub Totals	1,056	13,265	11,265	4,557	30,143	113	43,374
S. 98 Special	1	10	14	4	29	0	
S. 99 Absentee - in ED	18	213	252	158	641	10	
S. 100 Absentee - out of ED	7	78	96	62	243	11	
S. 101 Absentee - Advance	2	23	20	7	52	1	
S. 104 Voting in DEO office	7	137	130	29	303	2	
S. 106 Voting by mail	1	55	65	29	150	4	
Grand Totals	1,092	13,781	11,842	4,846	31,561	141	43,374
% of Valid Votes	3.47%	43.66%	37.52%	15.35%			

Summary:

Valid Votes - General & Advance	30,143	95.51%	Total Valid Votes
S. 98 Special	29	0.09%	Total Valid Votes
S. 99 Absentee - in ED	641	2.03%	Total Valid Votes
S. 100 Absentee - out of ED	243	0.77%	Total Valid Votes
S. 101 Absentee - Advance	52	0.16%	Total Valid Votes
S. 104 Voting in DEO office	303	0.96%	Total Valid Votes
S. 106 Voting by mail	150	0.48%	Total Valid Votes
Total Valid Votes	31,561		
Rejected Ballots	141	0.45%	Ballots Cast
Registered Voters Who Voted	31,702	73.09%	Registered Voters
Registered Voters	43,374		

Candidate Elected: Murray Robert Coell (LIB)

*1 Voting Areas 13S, 42S, 112S and 113S combined



	BRICE Susan Mary LIB	CHRISTIE Douglas WCC	CUBBERLEY David NDP	HINCH Brett DRBC	MCINTYRE Brandon GP	STEINEMANN Kerry IND	Total Valid Votes	Rejected Ballots	Registered Voters
Advance Voting									
Salvation Army Church	1,161	12	1,035	16	123	13	2,360	10	
General Voting Voting Area									
1	113	2	86	1	23	0	225	0	301
2	103	3	109	4	26	2	247	0	380
3	98	0	131	2	25	0	256	0	367
4	124	3	114	0	31	0	272	2	411
5	113	2	80	0	20	1	216	1	335
6	83	1	58	0	13	0	155	0	258
7	62	3	54	0	8	0	127	0	211
8	130	2	99	1	21	1	254	1	398
9	206	1	126	5	17	2	357	1	536
10	108	3	72	4	23	2	212	1	320
11	148	1	86	3	15	6	259	5	374
12	131	6	110	3	13	1	264	1	383
13	107	3	91	0	9	0	210	1	327
14	162	1	102	1	23	1	290	3	420
15	135	0	84	1	10	0	230	2	336
16	107	3	86	1	14	1	212	0	354
17	145	2	86	0	13	6	252	3	415
18	223	2	102	1	15	0	343	0	468
19	81	1	50	0	5	1	138	0	200
20	64	0	71	0	17	1	153	0	252
21	79	1	52	1	5	0	138	0	197
22	169	2	57	5	14	0	247	0	323
23	179	1	74	0	9	1	264	1	390
24	80	0	34	1	9	0	124	1	184
25	156	4	67	1	12	1	241	1	367
26	136	0	43	0	3	0	182	1	257
27	109	1	34	0	7	0	151	2	244
28	109	1	89	1	14	0	214	2	334
29	133	0	97	0	8	1	239	0	429
30	97	0	83	2	17	0	199	0	312
31	87	0	55	3	9	1	155	2	281
32	133	2	77	2	16	0	230	1	327
33	79	4	101	2	19	1	206	0	301
34	62	5	72	1	3	2	145	0	220
35	72	1	75	2	16	1	167	0	243

continued on next page

Voting Area (continued)	BRICE Susan Mary LIB	CHRISTIE Douglas WCC	CUBBERLEY David NDP	HINCH Brett DRBC	MCINTYRE Brandon GP	STEINEMANN Kerry IND	Total Valid Votes	Rejected Ballots	Registered Voters
36	143	3	126	2	30	0	304	0	440
37	105	6	130	1	14	1	257	0	380
38	61	0	93	5	9	1	169	0	286
39	107	3	116	1	16	1	244	0	359
40	92	2	144	1	12	0	251	2	403
41	77	1	96	5	14	2	195	1	303
42	80	1	117	1	12	0	211	1	342
43	108	1	99	1	9	1	219	1	328
44	91	4	124	0	8	1	228	0	375
45	91	1	106	5	14	0	217	0	358
46S	36	4	22	1	5	0	68	1	225
47	96	0	113	3	17	0	229	1	380
48	101	0	32	0	6	1	140	0	235
49	125	0	69	2	3	1	200	2	330
50	144	1	42	0	8	1	196	0	286
51	118	0	41	0	4	0	163	1	281
52	98	0	40	0	9	0	147	1	235
53	131	0	51	0	6	1	189	1	302
54	169	0	62	1	4	1	237	2	321
55	83	0	73	1	16	0	173	0	270
56	82	0	111	2	15	1	211	0	365
57	74	0	85	2	13	0	174	0	240
58	61	0	142	0	13	1	217	1	343
59	106	1	119	2	24	3	255	2	369
60	88	4	117	0	17	2	228	0	352
61	157	4	134	1	23	0	319	1	504
62	99	0	84	2	9	0	194	3	307
63	121	1	126	0	17	2	267	6	465
64	66	2	142	1	20	0	231	3	391
65	85	1	112	3	9	2	212	0	344
66	73	2	136	6	24	8	249	2	395
67	83	0	118	1	20	1	223	0	311
68	50	2	137	2	17	1	209	2	325
69	78	2	147	1	14	2	244	1	352
70	85	2	143	3	13	2	248	1	435
71	120	3	147	5	26	4	305	7	463
72	115	2	136	2	16	1	272	0	402
73	123	5	175	2	23	4	332	3	479
74	103	2	108	0	26	3	242	0	399
75	115	0	116	1	24	2	258	0	417

continued on next page

Voting Area (continued)	BRICE Susan Mary LIB	CHRISTIE Douglas WCC	CUBBERLEY David NDP	HINCH Brett DRBC	MCINTYRE Brandon GP	STEINEMANN Kerry IND	Total Valid Votes	Rejected Ballots	Registered Voters
76	84	3	108	4	5	3	207	4	363
77	88	1	145	0	22	0	256	0	384
78	56	4	128	4	20	1	213	1	376
79	60	1	122	3	24	2	212	2	364
80	85	2	119	10	21	0	237	3	371
81	76	1	109	2	24	1	213	2	336
82	74	3	84	1	16	1	179	0	290
83	170	3	115	2	10	1	301	4	671
84	70	2	91	0	11	2	176	1	327
85	66	2	93	2	24	5	192	0	362
86	50	0	78	1	26	1	156	1	365
87	56	2	67	1	14	0	140	1	232
88	49	1	62	0	20	0	132	1	313
89	97	2	139	7	21	0	266	1	435
90	94	4	102	1	23	1	225	0	360
91	77	0	123	3	22	1	226	1	365
92	85	2	131	4	21	4	247	0	399
93	45	0	105	1	11	0	162	1	285
94	113	2	161	9	19	5	309	2	552
95	62	2	127	2	21	0	214	0	358
96	44	2	92	1	14	3	156	0	331
97	56	2	98	4	32	2	194	0	324
98	66	2	134	2	15	1	220	3	356
99	53	6	138	3	24	1	225	0	354
100	48	2	151	1	18	0	220	1	346
101	58	3	109	0	11	1	182	0	291
102	60	1	132	1	22	2	218	0	349
103	72	0	152	3	17	3	247	0	352
104	90	1	110	2	19	1	223	0	377
105	74	1	116	0	26	2	219	0	352
106	61	2	137	2	25	1	228	0	340
107	129	1	171	0	20	5	326	0	479
108	87	2	102	2	25	2	220	1	384
109	76	2	81	0	14	2	175	2	272
110	86	2	133	1	26	1	249	0	358
111	64	1	123	1	12	0	201	2	321
112S *1	53	1	34	1	3	1	93	0	134
113S *1	-	-	-	-	-	-	-	-	48
Sub Totals	11,958	201	12,295	211	1,902	153	26,720	122	38,828

continued on next page

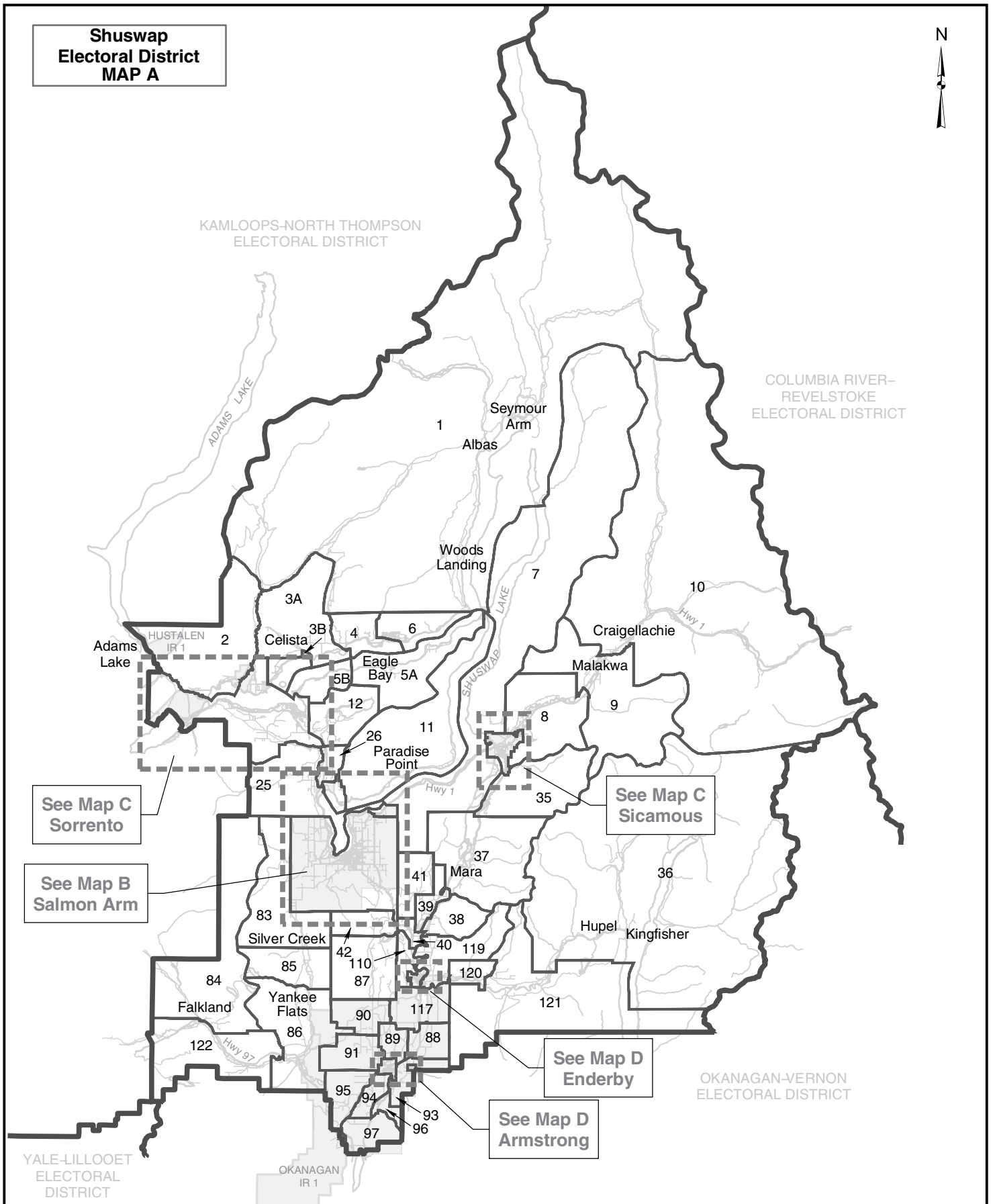
	BRICE Susan Mary LIB	CHRISTIE Douglas WCC	CUBBERLEY David NDP	HINCH Brett DRBC	MCINTYRE Brandon GP	STEINEMANN Kerry IND	Total Valid Votes	Rejected Ballots	Registered Voters
S. 98 Special	12	1	16	1	2	2	34	3	
S. 99 Absentee - in ED	157	4	187	6	57	3	414	3	
S. 100 Absentee - out of ED	75	1	116	4	38	2	236	34	
S. 101 Absentee - Advance	19	0	31	0	4	1	55	2	
S. 104 Voting in DEO office	120	0	110	1	8	0	239	2	
S. 106 Voting by mail	39	0	54	0	7	0	100	4	
Grand Totals	12,380	207	12,809	223	2,018	161	27,798	170	38,828
% of Valid Votes	44.54%	0.74%	46.08%	0.80%	7.26%	0.58%			

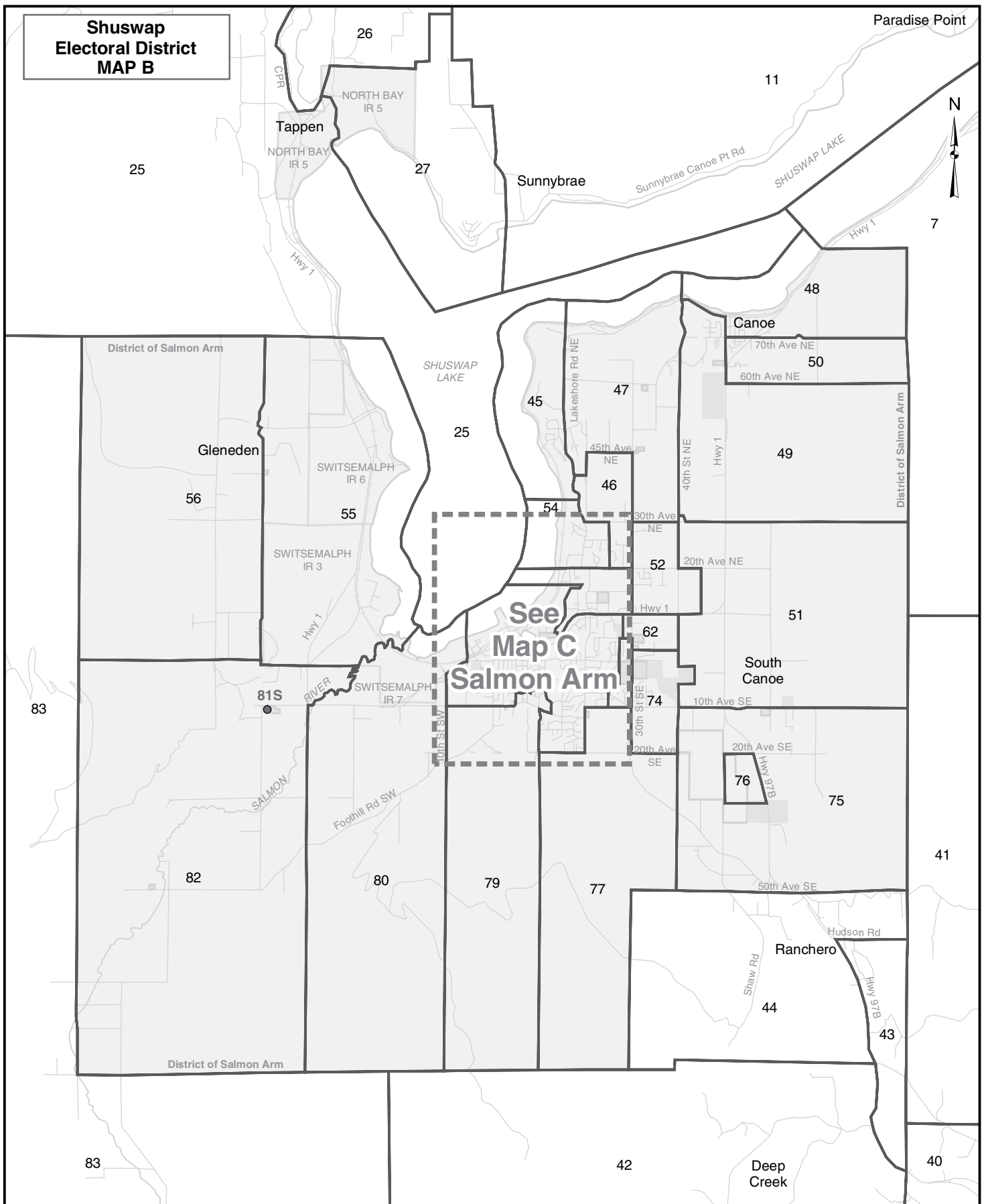
Summary:

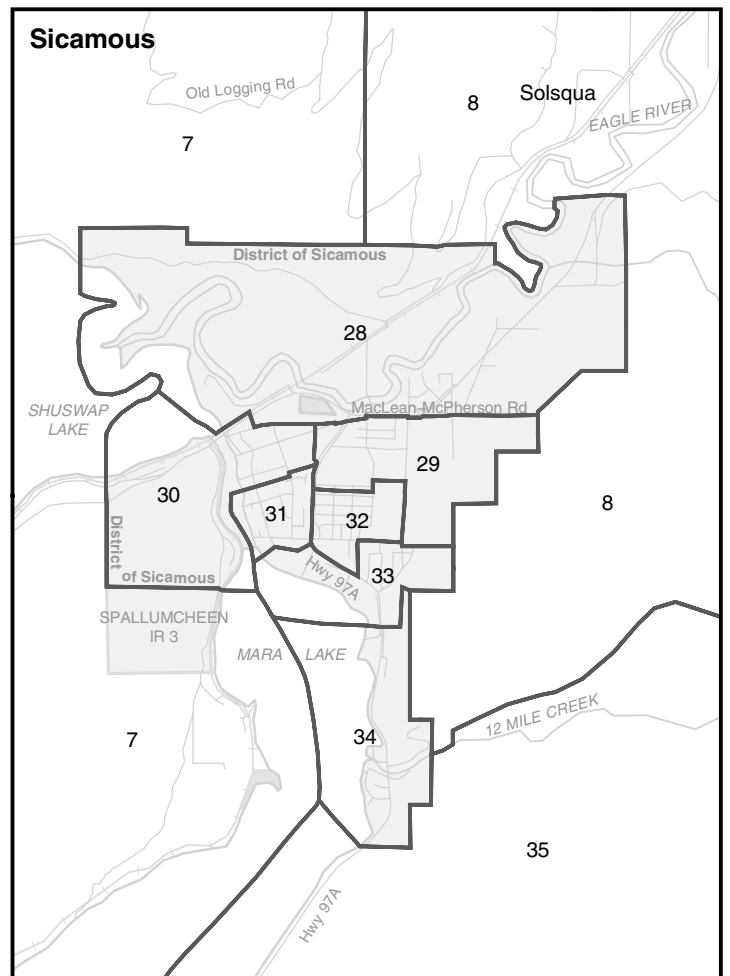
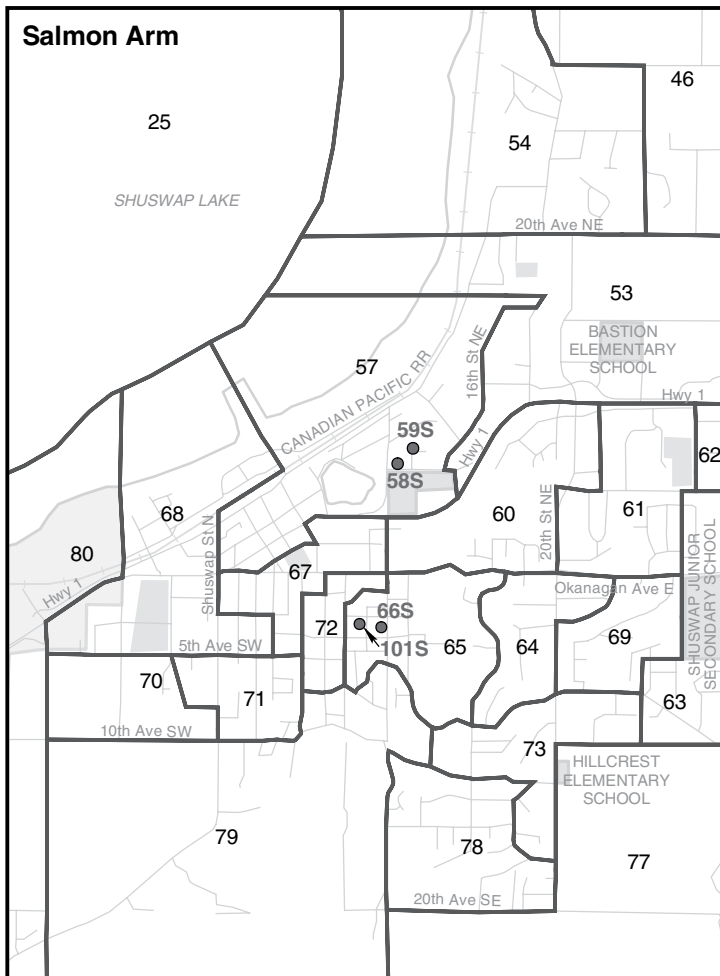
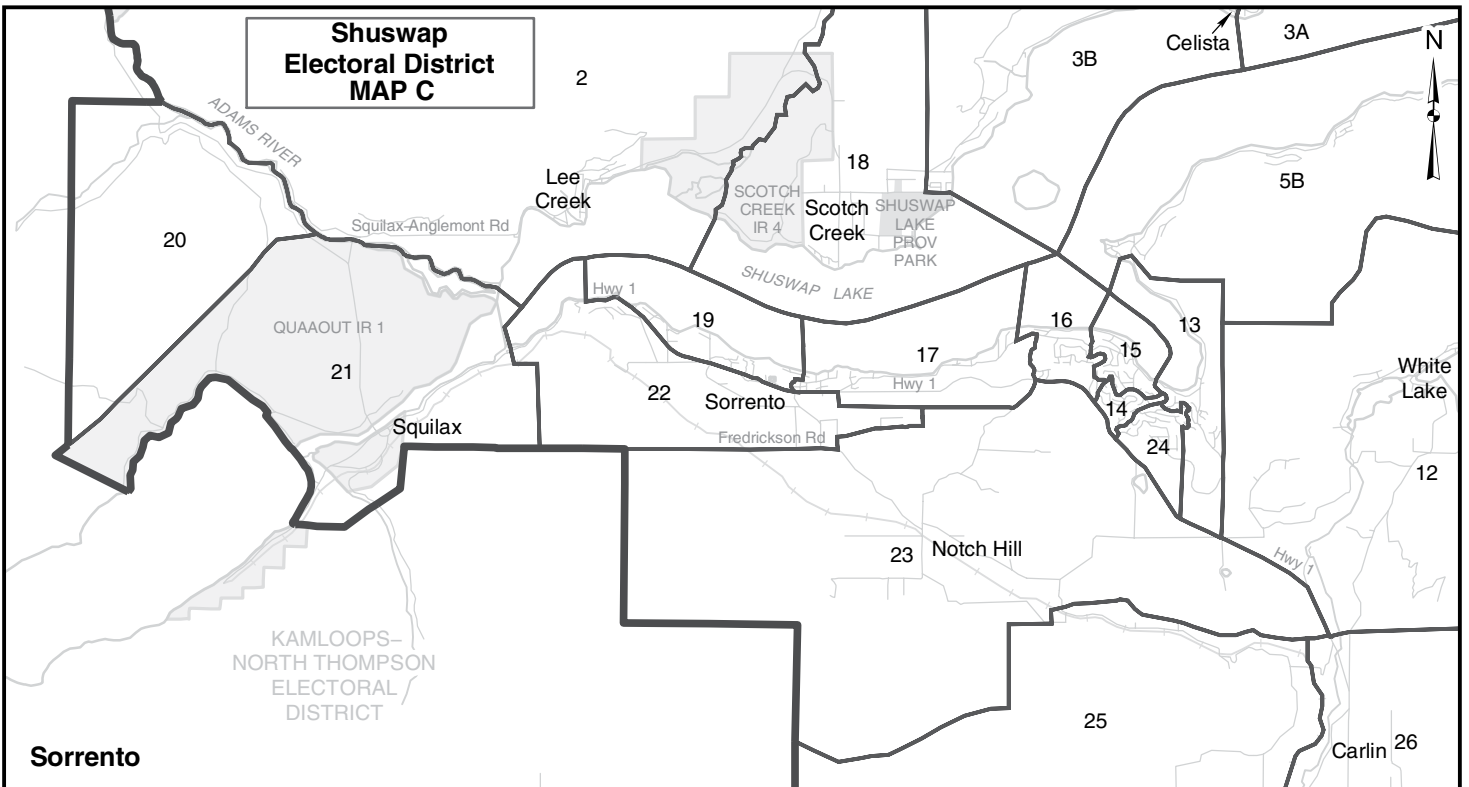
Valid Votes - General & Advance	26,720	96.12%	Total Valid Votes
S. 98 Special	34	0.12%	Total Valid Votes
S. 99 Absentee - in ED	414	1.49%	Total Valid Votes
S. 100 Absentee - out of ED	236	0.85%	Total Valid Votes
S. 101 Absentee - Advance	55	0.20%	Total Valid Votes
S. 104 Voting in DEO office	239	0.86%	Total Valid Votes
S. 106 Voting by mail	100	0.36%	Total Valid Votes
Total Valid Votes	27,798		
Rejected Ballots	170	0.61%	Ballots Cast
Registered Voters Who Voted	27,968	72.03%	Registered Voters
Registered Voters	38,828		

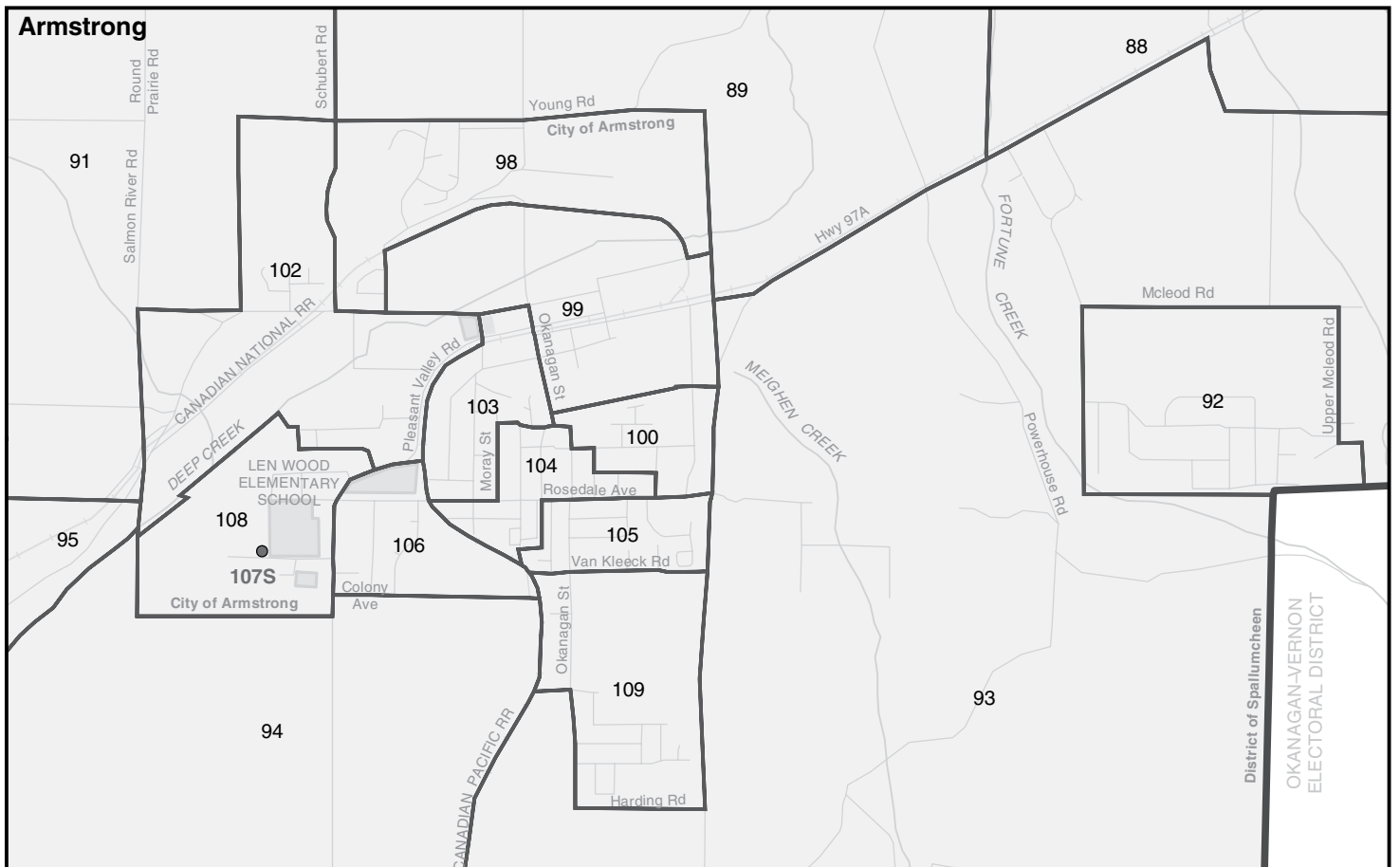
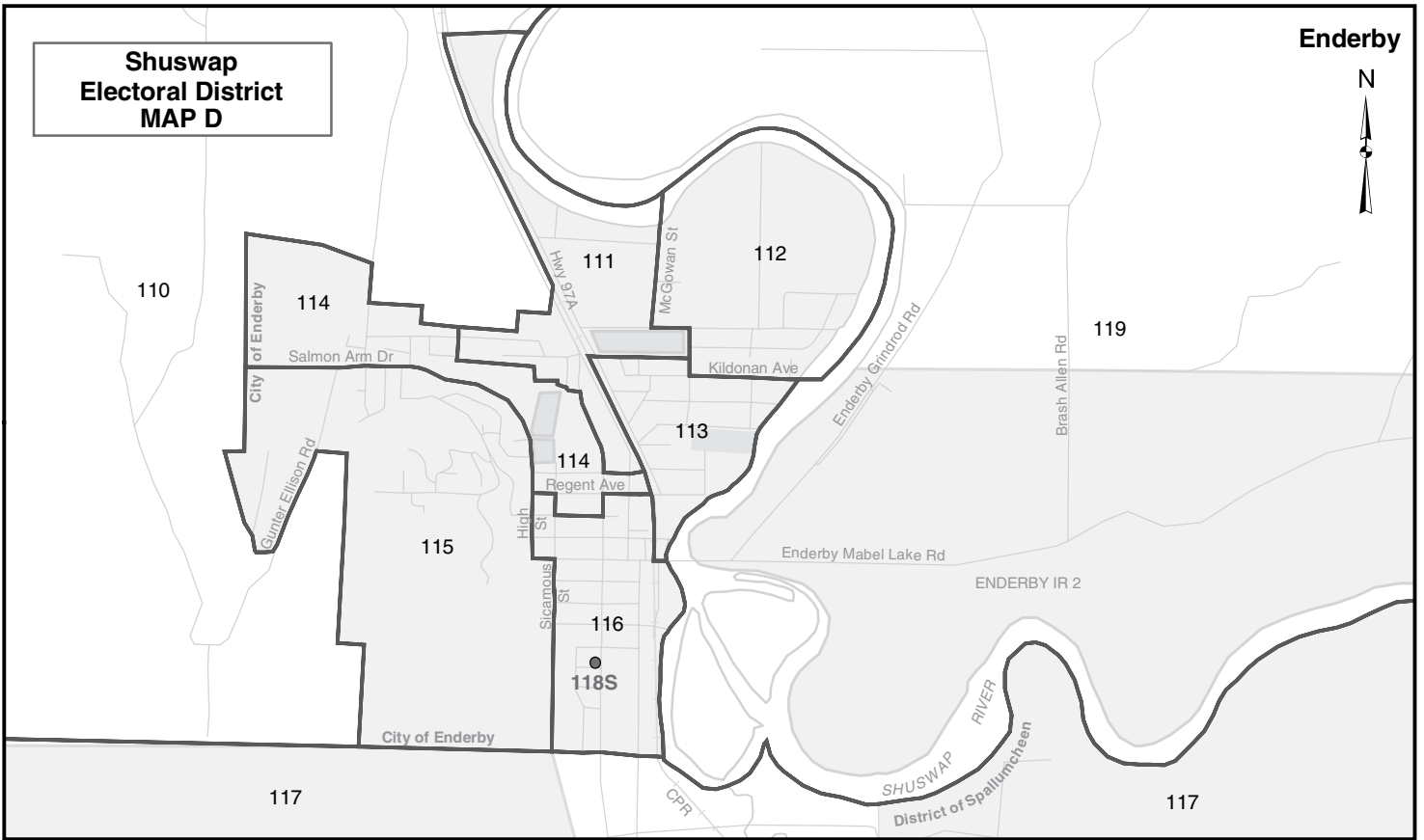
Candidate Elected: David Cubberley (NDP)

*1 Voting Areas 112S and 113S combined









	ABBOTT George LIB	EMERY Chris BCM	HOKHOLD Andrew Nicholas BCPA	LUDWIG Beryl CP	ROBERTS Paddy BLOC	WESTERMAN Barbara GP	WHITE Calvin Ross NDP	Total Valid Votes	Rejected Ballots	Registered Voters
Advance Voting										
Armstrong	278	3	3	89	0	28	221	622	1	
Enderby	149	4	0	60	0	8	116	337	2	
Salmon Arm	659	15	2	88	5	75	644	1,488	6	
Sicamous	127	2	0	27	0	15	98	269	0	
General Voting Voting Area										
1	16	1	0	4	0	15	7	43	0	64
2	81	3	0	6	1	12	73	176	1	324
3A	56	8	0	6	1	9	53	133	1	200
3B	81	3	0	12	1	5	50	152	0	273
4	78	0	0	5	0	8	42	133	0	220
5A	90	6	0	11	1	17	55	180	0	311
5B	80	1	0	6	0	14	36	137	0	233
6	110	5	1	18	3	9	57	203	0	299
7	23	0	0	2	0	2	12	39	0	64
8	61	4	0	8	2	7	41	123	1	263
9	86	7	0	10	5	10	56	174	0	286
10	43	5	0	1	0	7	22	78	0	132
11	112	1	1	13	0	9	79	215	0	308
12	142	4	0	24	0	18	62	250	5	433
13	135	0	0	14	1	6	34	190	1	307
14	106	3	0	8	0	5	34	156	0	255
15	167	2	0	19	0	16	83	287	0	466
16	165	6	0	16	0	16	69	272	0	390
17	124	3	0	21	0	18	64	230	0	397
18	159	9	0	14	1	14	68	265	2	323
19	95	0	0	17	2	8	73	195	1	309
20 *1	-	-	-	-	-	-	-	-	-	2
21 *1	31	1	0	1	0	7	27	67	0	117
22	96	4	0	10	0	12	55	177	1	316
23	94	9	2	10	0	11	58	184	1	289
24	193	5	0	13	0	7	55	273	0	423
25	82	2	0	16	0	18	82	200	0	420
26	47	5	0	10	0	2	40	104	0	204
27	72	0	0	14	0	22	51	159	2	230
28	98	4	0	11	0	10	39	162	2	290
29	78	3	0	19	1	14	50	165	4	309
30	58	4	0	18	0	10	60	150	1	321
31	90	2	0	10	0	5	40	147	0	276
32	80	3	0	17	0	12	93	205	2	402
33	90	3	1	8	0	3	32	137	1	243

continued on next page

Voting Area (continued)	ABBOTT George LIB	EMERY Chris BCM	HOKHOLD Andrew Nicholas BCPA	LUDWIG Beryl CP	ROBERTS Paddy BLOC	WESTERMAN Barbara GP	WHITE Calvin Ross NDP	Total Valid Votes	Rejected Ballots	Registered Voters
34	32	4	0	3	0	1	14	54	0	122
35	40	5	0	8	0	2	22	77	0	147
36	51	3	0	8	0	4	33	99	1	205
37	68	1	0	31	2	16	47	165	1	283
38	46	5	0	27	0	4	40	122	0	214
39	79	3	0	22	0	17	49	170	0	252
40	54	4	0	34	0	10	38	140	0	341
41	63	4	2	8	0	17	62	156	0	301
42	44	1	0	14	2	4	27	92	1	166
43	47	2	1	12	0	3	50	115	0	273
44	63	2	1	19	0	7	63	155	0	352
45	135	1	0	4	0	9	61	210	0	349
46	91	1	0	5	0	9	89	195	1	341
47	107	3	1	9	0	10	91	221	0	343
48	63	8	1	9	3	10	57	151	1	252
49	94	1	0	21	0	20	83	219	1	380
50	69	2	2	20	1	11	84	189	1	308
51	94	3	0	15	0	9	68	189	0	343
52	92	1	0	19	0	10	99	221	0	423
53	81	0	0	9	0	14	70	174	0	314
54	114	0	0	6	0	8	85	213	0	342
55	59	4	0	5	0	9	52	129	0	264
56	52	2	0	7	0	7	32	100	0	191
57	72	0	0	8	0	8	85	173	0	398
58S *2	18	0	2	5	2	1	29	57	1	83
59S *2	-	-	-	-	-	-	-	-	-	96
60	86	1	0	19	0	7	79	192	1	356
61	99	2	1	8	0	10	89	209	0	353
62	74	1	0	10	1	8	62	156	0	348
63	108	0	0	15	1	9	89	222	1	367
64	91	1	0	21	0	8	69	190	0	325
65	63	2	0	13	0	11	65	154	1	324
66S *2	-	-	-	-	-	-	-	-	-	10
67	46	4	0	10	0	16	86	162	0	438
68	58	2	1	10	0	13	61	145	0	380
69	129	2	0	13	0	9	91	244	0	390
70	64	1	0	12	1	6	69	153	0	385
71	61	3	1	29	0	10	64	168	0	384
72	62	0	0	18	1	11	60	152	0	369
73	95	0	0	6	0	9	101	211	0	391

continued on next page

Voting Area (continued)	ABBOTT George LIB	EMERY Chris BCM	HOKHOLD Andrew Nicholas BCPA	LUDWIG Beryl CP	ROBERTS Paddy BLOC	WESTERMAN Barbara GP	WHITE Calvin Ross NDP	Total Valid Votes	Rejected Ballots	Registered Voters
74	94	1	0	18	0	16	90	219	0	447
75	80	2	0	15	0	4	52	153	0	290
76	41	4	0	7	0	4	42	98	0	221
77	69	2	0	9	0	9	61	150	1	282
78	135	2	0	13	1	17	88	256	0	469
79	64	0	0	9	0	13	62	148	0	298
80	91	3	0	12	1	12	58	177	0	376
81S *2	-	-	-	-	-	-	-	-	-	8
82	70	1	0	10	0	9	55	145	0	307
83	81	7	0	14	1	6	48	157	1	274
84	96	4	1	20	0	19	62	202	0	297
85	62	5	0	29	0	14	72	182	0	346
86	82	5	0	20	0	8	50	165	0	347
87	56	0	0	8	0	13	68	145	0	280
88	91	3	0	12	0	3	43	152	0	258
89	121	2	0	41	0	12	49	225	0	369
90	83	2	0	24	0	10	59	178	0	339
91	110	1	1	33	0	9	47	201	0	342
92	106	1	2	45	0	16	73	243	2	443
93	88	7	0	27	0	17	54	193	0	408
94	83	2	1	27	1	9	58	181	1	314
95	94	2	0	25	0	11	49	181	0	389
96	37	1	1	31	0	8	19	97	2	233
97	116	0	1	20	0	14	51	202	0	410
98	56	4	1	29	0	14	51	155	0	355
99	28	2	0	8	0	9	42	89	0	164
100	51	1	0	33	0	12	63	160	1	328
101S *2	-	-	-	-	-	-	-	-	-	14
102	74	1	0	16	1	9	58	159	1	309
103	63	0	0	27	0	12	64	166	1	353
104	68	2	1	21	0	8	62	162	0	353
105	78	2	0	29	0	13	59	181	0	371
106	58	0	1	20	0	7	44	130	0	244
107S *3	8	0	0	5	0	2	12	27	0	40
108	61	1	0	21	0	5	63	151	0	273
109	134	1	0	29	2	13	67	246	2	452
110	102	4	1	39	0	13	80	239	0	392
111	37	1	1	18	0	3	41	101	1	194
112	69	1	0	36	0	9	53	168	4	310
113	74	3	0	38	0	16	86	217	0	382

continued on next page

Voting Area (continued)	ABBOTT George LIB	EMERY Chris BCM	HOKHOLD Andrew Nicholas BCPA	LUDWIG Beryl CP	ROBERTS Paddy BLOC	WESTERMAN Barbara GP	WHITE Calvin Ross NDP	Total Valid Votes	Rejected Ballots	Registered Voters
114	78	2	0	59	1	4	81	225	0	405
115	129	2	1	45	0	7	70	254	0	449
116	88	4	0	30	0	9	75	206	0	405
117	52	4	2	24	0	7	41	130	1	277
118S *3	-	-	-	-	-	-	-	-	-	31
119	71	4	1	24	0	11	48	159	0	280
120	50	5	0	23	0	13	65	156	0	270
121	66	2	0	24	2	13	67	174	0	295
122	108	4	1	22	0	19	67	221	1	336
Sub Totals	10,649	326	40	2,257	48	1,312	7,915	22,547	65	36,631
S. 98 Special	25	1	1	14	2	1	26	70	9	
S. 99 Absentee - in ED	121	21	1	37	0	38	147	365	3	
S. 100 Absentee - out of ED	56	5	0	16	0	27	51	155	11	
S. 101 Absentee - Advance	23	0	0	1	0	2	17	43	1	
S. 104 Voting in DEO office	146	3	0	5	0	10	110	274	2	
S. 106 Voting by mail	4	0	0	0	0	4	15	23	2	
Grand Totals	11,024	356	42	2,330	50	1,394	8,281	23,477	93	36,631
% of Valid Votes	46.96%	1.52%	0.18%	9.92%	0.21%	5.94%	35.27%			

Summary:

Valid Votes - General & Advance	22,547	96.04%	Total Valid Votes
S. 98 Special	70	0.30%	Total Valid Votes
S. 99 Absentee - in ED	365	1.55%	Total Valid Votes
S. 100 Absentee - out of ED	155	0.66%	Total Valid Votes
S. 101 Absentee - Advance	43	0.18%	Total Valid Votes
S. 104 Voting in DEO office	274	1.17%	Total Valid Votes
S. 106 Voting by mail	23	0.10%	Total Valid Votes

Total Valid Votes 23,477

Rejected Ballots 93 0.40% Ballots Cast
Registered Voters Who Voted 23,570 64.34% Registered Voters

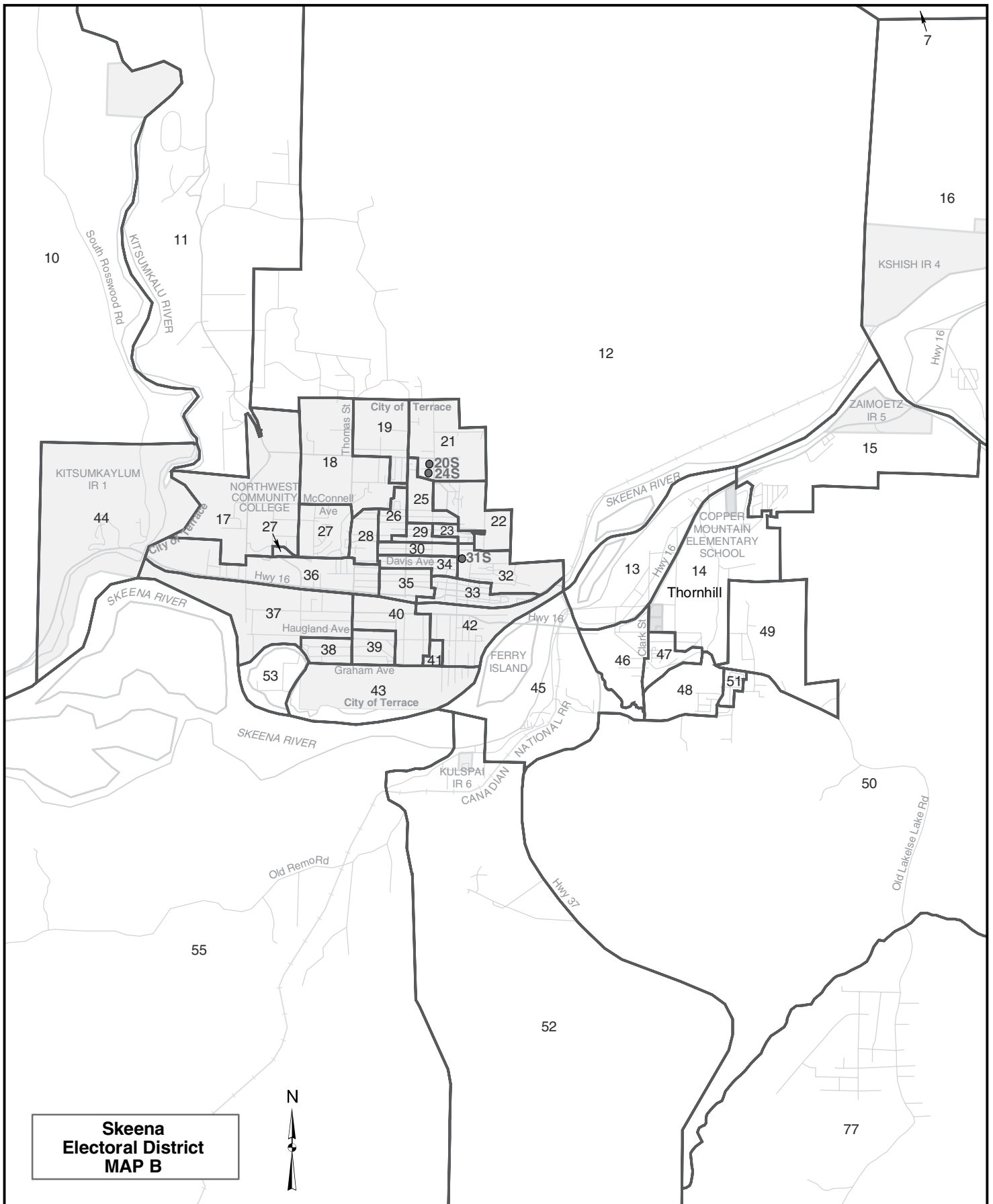
Registered Voters 36,631

Candidate Elected: George Abbott (LIB)

*1 Voting Areas 20 and 21 combined

*2 Voting Areas 58S, 59S, 66S, 81S and 101S combined

*3 Voting Areas 107S and 118S combined



**Skeena
Electoral District
MAP B**

	AUSTIN Robin NDP	HARRIS Roger LIB	HAYES Patrick GP	STEMACKER Daniel UPBC	Total Valid Votes	Rejected Ballots	Registered Voters
Advance Voting							
Kitimat	296	151	16	3	466	3	
Terrace	576	644	51	17	1,288	8	
General Voting Voting Area							
1	24	64	7	4	99	0	186
2	0	0	0	0	0	0	0
3	92	13	12	2	119	0	165
4 *1	10	22	1	0	33	0	21
5	182	13	11	1	207	0	229
6 *1	-	-	-	-	-	-	40
7	55	35	4	2	96	0	168
8 *1	-	-	-	-	-	-	4
9	19	20	5	0	44	0	69
10	18	24	2	1	45	0	85
11	35	83	11	3	132	1	234
12	47	61	6	1	115	0	204
13	49	74	11	2	136	0	271
14	59	73	3	1	136	0	265
15	61	73	5	2	141	0	307
16	61	85	4	3	153	0	270
17	69	108	5	3	185	1	312
18	70	149	11	1	231	1	378
19	73	128	17	2	220	0	389
20S *2	37	27	5	2	71	3	40
21	71	92	10	4	177	0	331
22	46	74	6	3	129	1	250
23	75	30	1	2	108	0	324
24S *2	-	-	-	-	-	-	24
25	79	139	11	0	229	3	374
26	71	162	7	1	241	1	417
27	47	144	9	2	202	0	337
28	70	113	3	5	191	0	367
29	60	81	7	5	153	1	328
30	70	78	6	1	155	2	329
31S *2	-	-	-	-	-	-	40
32	50	109	10	2	171	0	360
33	42	24	8	0	74	1	201
34	65	86	5	3	159	2	405
35	22	54	6	1	83	0	197

continued on next page

Voting Area (continued)	AUSTIN Robin NDP	HARRIS Roger LIB	HAYES Patrick GP	STEMACKER Daniel UPBC	Total Valid Votes	Rejected Ballots	Registered Voters
36	55	104	6	3	168	1	357
37	54	86	6	0	146	0	319
38	35	56	8	1	100	0	222
39	51	59	6	1	117	0	248
40	63	66	9	1	139	0	358
41	55	28	12	0	95	1	328
42	99	61	4	0	164	3	401
43	83	103	6	1	193	3	393
44 *3	93	15	4	2	114	1	173
45	39	62	6	1	108	0	271
46	52	69	6	3	130	1	289
47	49	79	10	8	146	1	324
48	52	105	7	0	164	1	272
49	59	70	5	0	134	1	245
50	37	81	7	7	132	0	280
51	22	74	10	1	107	0	228
52	62	55	8	5	130	0	288
53	19	14	1	0	34	0	82
54 *3	-	-	-	-	-	-	3
55	22	82	3	0	107	0	165
56	89	84	15	9	197	1	375
57	141	121	12	3	277	3	487
58	87	55	4	3	149	1	301
59	92	62	7	1	162	5	375
60	120	65	10	5	200	0	348
61	123	57	3	7	190	3	333
62	104	66	9	2	181	1	326
63	99	34	10	6	149	1	318
64	138	75	13	4	230	1	437
65	88	61	6	5	160	2	314
66	91	45	6	7	149	1	362
67S *4	16	8	1	2	27	2	25
68	99	21	3	3	126	0	266
69	87	46	8	3	144	3	309
70 *5	101	32	13	6	152	1	340
71	79	46	8	6	139	0	270
72	129	45	14	6	194	0	343
73	103	37	9	1	150	1	301
74	72	28	6	2	108	0	276
75	101	25	10	8	144	0	288

continued on next page

Voting Area (continued)	AUSTIN Robin NDP	HARRIS Roger LIB	HAYES Patrick GP	STELMACKER Daniel UPBC	Total Valid Votes	Rejected Ballots	Registered Voters
76	68	39	10	4	121	0	211
77	36	105	7	3	151	0	263
78	30	88	6	0	124	0	232
79	194	24	2	4	224	0	360
80 *5	-	-	-	-	-	-	2
81S *4	-	-	-	-	-	-	9
Sub Totals	5,889	5,571	592	213	12,265	67	20,638
S. 98 Special	13	11	0	0	24	1	
S. 99 Absentee - in ED	94	60	14	7	175	2	
S. 100 Absentee - out of ED	63	65	5	0	133	9	
S. 101 Absentee - Advance	14	14	0	0	28	0	
S. 104 Voting in DEO office	59	61	4	4	128	7	
S. 106 Voting by mail	34	25	1	0	60	3	
Grand Totals	6,166	5,807	616	224	12,813	89	20,638
% of Valid Votes	48.12%	45.32%	4.81%	1.75%			

Summary:

Valid Votes - General & Advance	12,265	95.72%	Total Valid Votes
S. 98 Special	24	0.18%	Total Valid Votes
S. 99 Absentee - in ED	175	1.37%	Total Valid Votes
S. 100 Absentee - out of ED	133	1.04%	Total Valid Votes
S. 101 Absentee - Advance	28	0.22%	Total Valid Votes
S. 104 Voting in DEO office	128	1.00%	Total Valid Votes
S. 106 Voting by mail	60	0.47%	Total Valid Votes
Total Valid Votes	12,813		
Rejected Ballots	89	0.69%	Ballots Cast
Registered Voters Who Voted	12,902	62.52%	Registered Voters
Registered Voters	20,638		

Candidate Elected: Robin Austin (NDP)

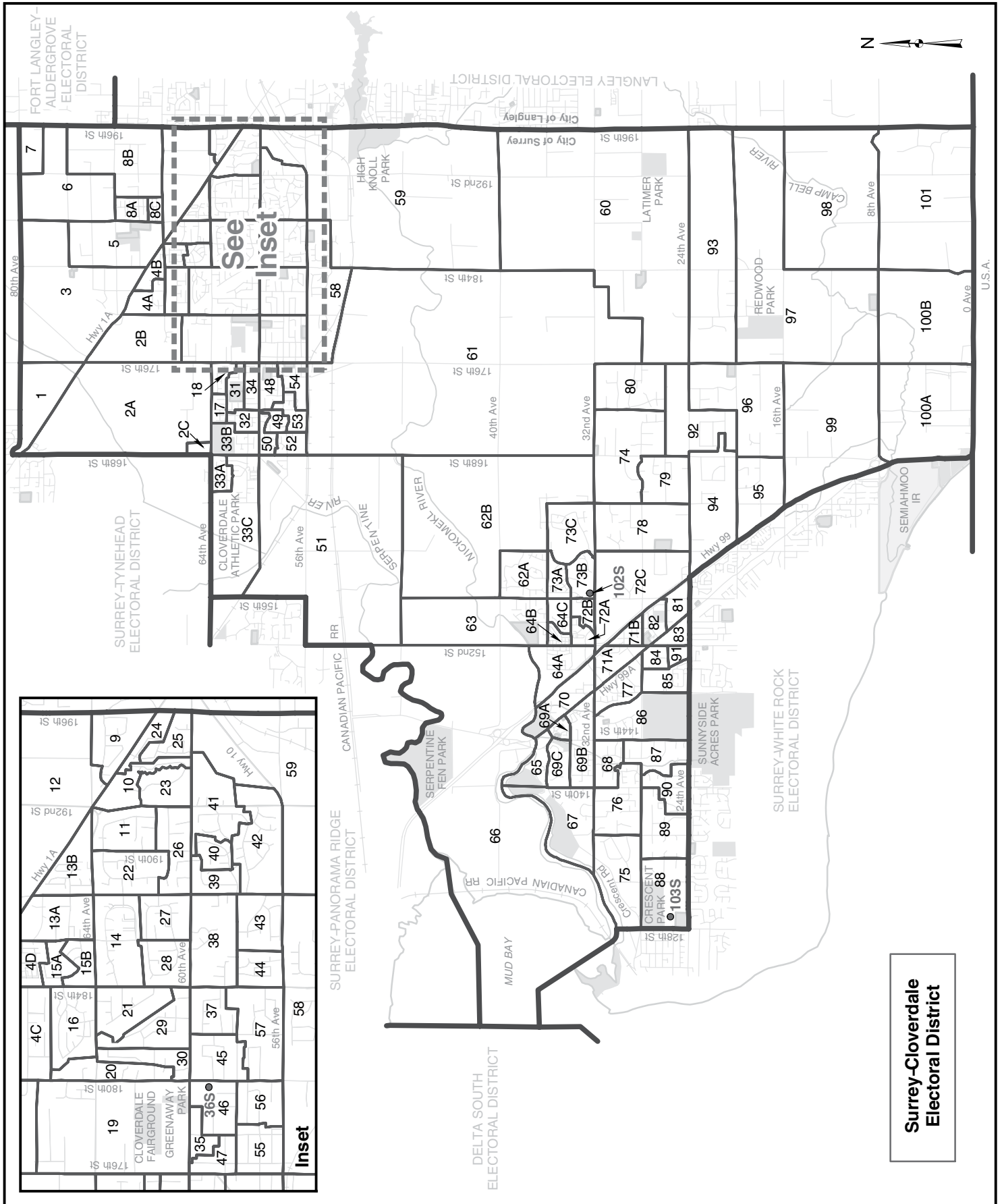
*1 Voting Areas 4, 6 and 8 combined

*2 Voting Areas 20S, 24S and 31S combined

*3 Voting Areas 44 and 54 combined

*4 Voting Areas 67S and 81S combined

*5 Voting Areas 70 and 80 combined



Surrey-Cloverdale
Electoral District

	ALLEN Ted NDP	FALCON Kevin LIB	ROVTAR Pierre GP	VOLLHOFFER Joseph DRBC	Total Valid Votes	Rejected Ballots	Registered Voters
Advance Voting							
Peace Portal Alliance Church	278	945	63	9	1,295	7	
Royal Canadian Legion 6	537	787	73	13	1,410	7	
General Voting Voting Area							
1	21	55	0	1	77	2	137
2A	93	194	18	2	307	0	576
2B	31	103	9	0	143	0	282
2C	29	66	1	1	97	0	152
3	52	113	13	1	179	0	344
4A	41	120	9	3	173	0	310
4B	65	97	9	1	172	1	318
4C	66	183	28	3	280	2	510
4D	78	144	13	5	240	1	494
5	48	86	16	0	150	0	244
6	39	82	10	4	135	0	284
7	18	33	5	0	56	0	87
8A	60	169	10	2	241	0	367
8B	41	74	12	0	127	0	222
8C	30	106	15	1	152	0	245
9	70	105	29	3	207	1	400
10	56	63	27	4	150	0	263
11	86	160	24	1	271	0	470
12	36	43	13	1	93	0	186
13A	62	121	16	2	201	1	334
13B	76	166	25	8	275	0	440
14	111	191	19	2	323	1	540
15A	53	98	17	10	178	1	325
15B	82	117	31	2	232	0	393
16	87	165	25	4	281	2	468
17	77	89	19	5	190	2	307
18	67	76	11	4	158	2	286
19	59	78	12	0	149	1	268
20	51	63	11	0	125	1	221
21	79	87	22	2	190	1	353
22	95	156	19	0	270	0	461
23	54	89	27	1	171	0	303
24	29	60	14	2	105	1	263
25	56	95	28	7	186	1	335
26	82	143	42	5	272	1	443

continued on next page

Voting Area (continued)	ALLEN Ted NDP	FALCON Kevin LIB	ROVTAR Pierre GP	VOLLHOFFER Joseph DRBC	Total Valid Votes	Rejected Ballots	Registered Voters
27	63	133	15	1	212	0	382
28	82	131	16	1	230	0	358
29	63	102	9	4	178	0	350
30	63	77	11	3	154	0	260
31	63	79	18	5	165	1	315
32	95	114	16	2	227	2	409
33A	77	100	6	1	184	2	338
33B	61	143	14	1	219	0	368
33C	148	301	27	2	478	4	698
34	80	110	31	5	226	1	370
35	63	76	18	3	160	1	407
36S	18	25	0	1	44	1	70
37	85	90	24	5	204	0	362
38	80	135	25	2	242	0	432
39	48	96	7	2	153	0	276
40	32	112	5	0	149	0	242
41	38	95	15	1	149	1	240
42	50	97	13	1	161	0	292
43	47	88	23	2	160	1	302
44	55	109	14	1	179	0	325
45	56	120	17	1	194	1	356
46	60	95	23	2	180	0	312
47	67	88	17	7	179	0	379
48	74	107	32	5	218	1	394
49	74	91	14	2	181	0	310
50	80	94	8	0	182	0	321
51	54	131	17	2	204	1	390
52	41	97	10	0	148	0	276
53	54	84	15	4	157	0	291
54	43	44	5	0	92	1	241
55	75	49	10	5	139	1	330
56	61	55	19	2	137	0	266
57	70	118	21	4	213	0	400
58	59	199	20	3	281	0	493
59	48	121	19	2	190	0	382
60	67	123	18	5	213	0	389
61	44	74	17	2	137	3	352
62A	32	295	11	2	340	0	582
62B	26	72	5	1	104	0	183
63	30	177	17	2	226	0	570

continued on next page

Voting Area (continued)	ALLEN Ted NDP	FALCON Kevin LIB	ROVTAR Pierre GP	VOLLHOFFER Joseph DRBC	Total Valid Votes	Rejected Ballots	Registered Voters
64A	39	75	12	2	128	0	223
64B	63	188	25	1	277	2	486
64C	10	77	2	0	89	0	151
65	23	122	8	2	155	0	240
66	23	48	9	1	81	0	203
67	23	82	8	2	115	0	228
68	19	147	8	1	175	0	308
69A	15	106	7	0	128	0	210
69B	37	189	8	4	238	0	417
69C	17	42	8	0	67	0	107
70	56	143	22	2	223	1	391
71A	48	111	22	1	182	1	365
71B	38	84	19	0	141	0	260
72A	19	57	3	0	79	0	144
72B	27	190	16	0	233	0	411
72C	45	97	20	4	166	1	297
73A	25	164	2	0	191	1	327
73B	20	112	1	1	134	0	243
73C	16	231	12	1	260	0	443
74	60	145	10	3	218	3	366
75	41	143	25	3	212	1	353
76	40	241	24	0	305	0	522
77	43	159	16	5	223	0	348
78	30	93	17	2	142	0	232
79	30	114	7	3	154	0	255
80	56	154	28	3	241	1	374
81	75	130	24	2	231	0	401
82	121	119	42	2	284	0	487
83	30	101	12	0	143	0	337
84	60	183	15	3	261	0	440
85	29	177	25	0	231	1	445
86	31	119	22	0	172	2	311
87	34	83	17	3	137	2	254
88	33	77	21	0	131	0	234
89	47	129	26	5	207	2	324
90	23	124	14	4	165	2	312
91	27	104	10	0	141	0	323
92	52	131	17	3	203	0	371
93	56	119	18	3	196	2	342
94	32	109	13	2	156	0	294

continued on next page

Voting Area (continued)	ALLEN Ted NDP	FALCON Kevin LIB	ROVTAR Pierre GP	VOLLHOFFER Joseph DRBC	Total Valid Votes	Rejected Ballots	Registered Voters
95	52	66	21	3	142	0	234
96	62	112	36	4	214	1	366
97	41	105	32	3	181	1	343
98	40	70	19	1	130	1	263
99	21	55	8	1	85	0	163
100A	107	137	29	2	275	4	490
100B	11	75	2	0	88	0	140
101	34	103	16	0	153	0	220
102S	23	21	4	2	50	1	82
103S	66	58	12	2	138	2	208
Sub Totals	7,291	15,790	2,151	289	25,521	90	40,932
S. 98 Special	10	11	3	0	24	3	
S. 99 Absentee - in ED	216	365	83	11	675	9	
S. 100 Absentee - out of ED	73	101	30	1	205	42	
S. 101 Absentee - Advance	5	15	4	0	24	0	
S. 104 Voting in DEO office	27	131	5	3	166	5	
S. 106 Voting by mail	18	16	4	1	39	4	
Grand Totals	7,640	16,429	2,280	305	26,654	153	40,932
% of Valid Votes	28.66%	61.64%	8.55%	1.15%			

Summary:

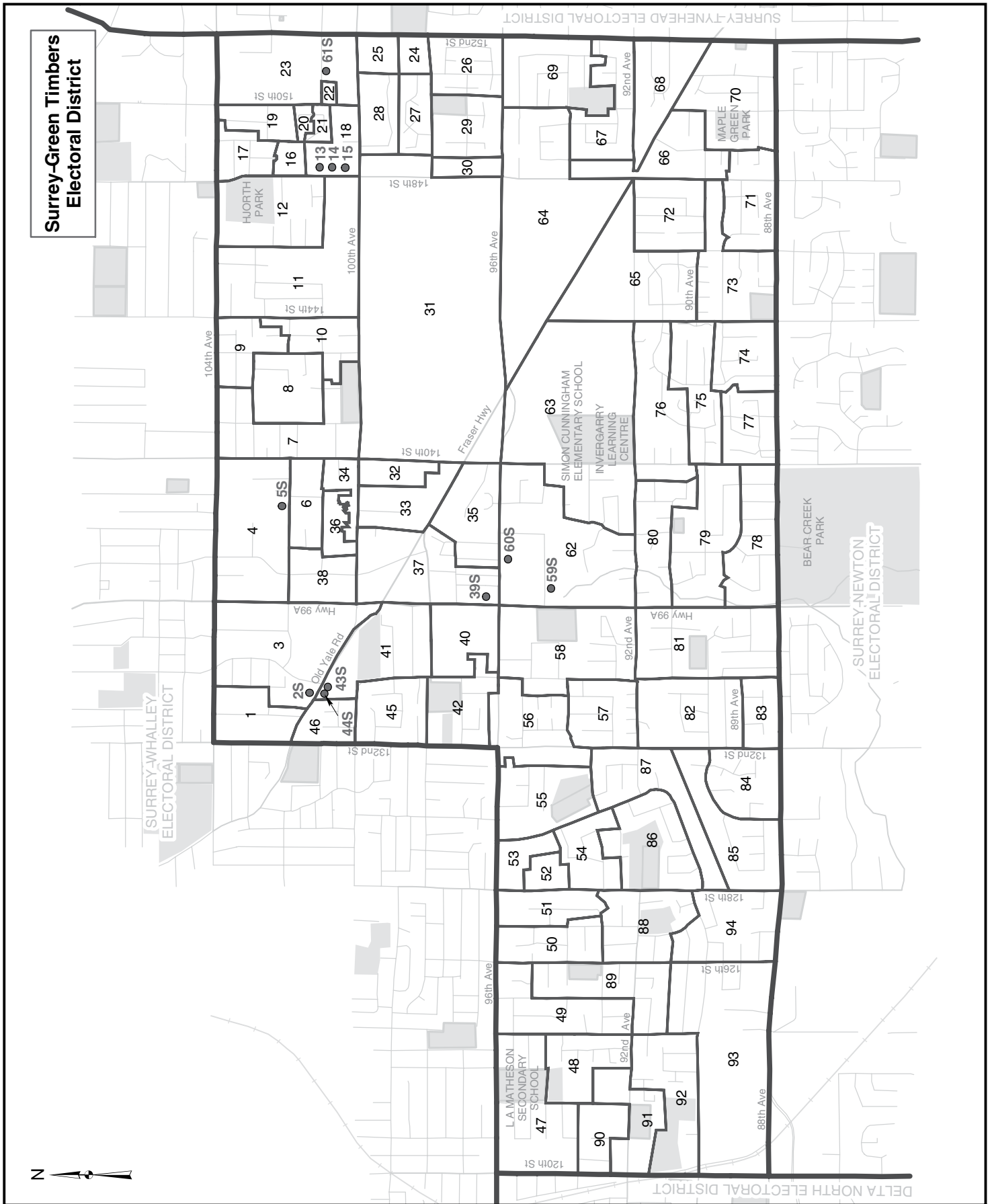
Valid Votes - General & Advance	25,521	95.75%	Total Valid Votes
S. 98 Special	24	0.09%	Total Valid Votes
S. 99 Absentee - in ED	675	2.53%	Total Valid Votes
S. 100 Absentee - out of ED	205	0.77%	Total Valid Votes
S. 101 Absentee - Advance	24	0.09%	Total Valid Votes
S. 104 Voting in DEO office	166	0.62%	Total Valid Votes
S. 106 Voting by mail	39	0.15%	Total Valid Votes

Total Valid Votes 26,654

Rejected Ballots 153 0.57% Ballots Cast
Registered Voters Who Voted 26,807 65.49% Registered Voters

Registered Voters 40,932

Candidate Elected: Kevin Falcon (LIB)



	BOGGAN Amanda BCM	CHAND Ravi DRBC	DAUDHARIA Harjit Singh COMM	HAMMELL Sue NDP	LOCKE Brenda LIB	NORBERG Rob EDBC	SAJDA Sebastian GP	Total Valid Votes	Rejected Ballots	Registered Voters
Advance Voting										
Sunrise Pavillion	15	10	1	1,300	501	20	52	1,899	7	
General Voting Voting Area										
1	2	1	0	68	11	3	7	92	0	241
2S	0	1	1	22	18	2	1	45	2	140
3	2	0	0	60	49	3	5	119	3	339
4	5	2	0	103	68	3	13	194	4	404
5S	0	0	1	28	38	2	7	76	1	115
6	7	2	0	110	83	2	12	216	2	509
7	4	0	1	127	40	0	10	182	0	436
8	3	0	0	128	70	3	9	213	1	371
9	2	1	1	103	50	2	9	168	2	357
10	4	0	1	92	37	3	7	144	3	245
11	1	0	0	66	38	4	10	119	1	245
12	0	0	1	56	48	0	6	111	0	235
13	0	0	0	0	0	0	0	0	0	0
14	5	0	0	59	52	0	9	125	0	229
15	0	0	0	0	0	0	0	0	0	0
16	3	2	0	65	53	1	12	136	1	306
17	3	3	2	76	68	2	3	157	0	403
18	3	2	0	93	64	3	10	175	2	402
19	0	1	0	55	19	0	4	79	0	231
20	0	0	0	0	0	0	0	0	0	0
21	0	0	0	68	50	3	8	129	0	262
22	0	0	1	44	80	5	7	137	1	282
23	0	1	0	33	38	1	3	76	1	147
24	1	1	0	60	50	0	9	121	0	217
25	0	2	1	65	61	0	8	137	3	316
26	1	0	0	124	79	0	8	212	4	374
27	1	1	0	113	64	0	8	187	3	336
28	2	1	0	91	87	0	10	191	0	319
29	2	1	0	69	72	2	6	152	1	259
30	2	3	0	105	118	2	12	242	2	407
31	2	0	0	85	71	2	7	167	1	294
32	3	1	0	98	57	1	23	183	2	472
33	3	0	0	46	46	3	3	101	0	265
34	1	1	1	46	42	2	3	96	2	298
35	6	1	1	118	59	1	12	198	2	339

continued on next page

Voting Area (continued)	BOGGAN Amanda BCM	CHAND Ravi DRBC	DAUDHARIA Harjit Singh COMM	HAMMELL Sue NDP	LOCKE Brenda LIB	NORBERG Rob EDBC	SAJDA Sebastian GP	Total Valid Votes	Rejected Ballots	Registered Voters
36	3	0	0	88	50	2	14	157	0	367
37	1	1	0	62	37	0	6	107	1	396
38	3	0	1	50	16	2	7	79	0	258
39S *1	-	-	-	-	-	-	-	-	-	8
40	3	0	0	84	51	0	18	156	2	367
41	5	1	0	94	51	2	14	167	0	459
42	2	2	0	107	52	3	10	176	1	361
43S	3	1	2	68	28	4	5	111	1	163
44S	1	2	1	79	34	6	12	135	2	198
45	3	2	2	125	64	1	7	204	5	415
46	3	5	0	87	51	0	9	155	2	374
47	2	9	1	160	46	0	6	224	0	410
48	6	6	0	137	51	1	5	206	0	425
49	0	7	1	211	63	1	1	284	5	531
50	2	1	0	141	44	0	8	196	0	349
51	4	6	0	101	37	2	5	155	4	403
52	2	1	1	66	27	1	7	105	0	357
53	1	0	0	42	26	0	2	71	0	168
54	2	0	1	105	51	0	9	168	4	398
55	1	1	1	166	93	2	16	280	1	541
56	3	1	0	129	78	1	6	218	0	438
57	3	2	4	109	44	0	3	165	1	356
58	2	0	0	123	55	0	12	192	0	414
59S *1	-	-	-	-	-	-	-	-	-	38
60S *1	2	3	2	17	6	0	4	34	2	59
61S	2	2	0	45	8	2	4	63	1	91
62	4	6	1	93	77	5	11	197	1	418
63	1	4	4	158	74	5	8	254	3	411
64	0	1	0	111	71	3	7	193	0	338
65	1	0	1	100	101	2	14	219	0	348
66	1	2	1	77	50	1	6	138	0	318
67	4	3	0	88	90	4	11	200	0	395
68	1	1	0	79	54	0	9	144	0	236
69	2	0	1	146	66	0	6	221	1	452
70	5	1	1	139	107	2	10	265	0	635
71	3	1	0	83	84	1	5	177	2	368
72	4	0	0	103	63	1	11	182	1	383
73	2	2	0	149	92	1	11	257	1	458
74	3	0	0	133	73	1	9	219	3	370
75	0	1	1	225	60	0	8	295	10	652

continued on next page

Voting Area (continued)	BOGGAN Amanda BCM	CHAND Ravi DRBC	DAUDHARIA Harjit Singh COMM	HAMMELL Sue NDP	LOCKE Brenda LIB	NORBERG Rob EDBC	SAJDA Sebastian GP	Total Valid Votes	Rejected Ballots	Registered Voters
76	4	2	0	154	51	0	7	218	2	459
77	0	1	0	113	35	0	3	152	1	367
78	0	0	1	127	59	0	6	193	2	364
79	2	3	0	173	78	0	6	262	2	521
80	7	2	1	199	44	2	9	264	5	531
81	0	1	2	146	57	1	16	223	7	560
82	1	1	0	132	73	1	7	215	4	485
83	0	0	0	159	24	0	3	186	3	331
84	0	2	0	92	41	1	5	141	2	289
85	6	1	0	91	70	1	14	183	5	328
86	2	3	1	143	70	0	16	235	2	410
87	1	0	1	112	52	1	3	170	0	342
88	3	0	2	126	55	2	3	191	1	374
89	1	3	0	163	41	0	5	213	2	393
90	6	4	0	156	89	2	15	272	0	520
91	1	0	1	144	86	1	9	242	6	416
92	2	1	1	135	58	2	4	203	4	415
93	2	1	0	119	43	0	3	168	2	344
94	3	1	0	140	44	0	7	195	4	402
Sub Totals	214	139	50	10,480	5,476	145	770	17,274	159	31,772
S. 98 Special	2	2	0	42	21	1	3	71	7	
S. 99 Absentee - in ED	4	1	2	139	48	4	8	206	1	
S. 100 Absentee - out of ED	5	0	0	120	40	0	8	173	27	
S. 101 Absentee - Advance	0	0	0	19	9	0	0	28	1	
S. 104 Voting in DEO office	0	0	0	28	19	1	1	49	1	
S. 106 Voting by mail	0	0	0	8	6	0	1	15	1	
Grand Totals	225	142	52	10,836	5,619	151	791	17,816	197	31,772
% of Valid Votes	1.26%	0.80%	0.29%	60.82%	31.54%	0.85%	4.44%			

Summary:

Valid Votes - General & Advance	17,274	96.96%	Total Valid Votes
S. 98 Special	71	0.40%	Total Valid Votes
S. 99 Absentee - in ED	206	1.16%	Total Valid Votes
S. 100 Absentee - out of ED	173	0.97%	Total Valid Votes
S. 101 Absentee - Advance	28	0.16%	Total Valid Votes
S. 104 Voting in DEO office	49	0.28%	Total Valid Votes
S. 106 Voting by mail	15	0.07%	Total Valid Votes

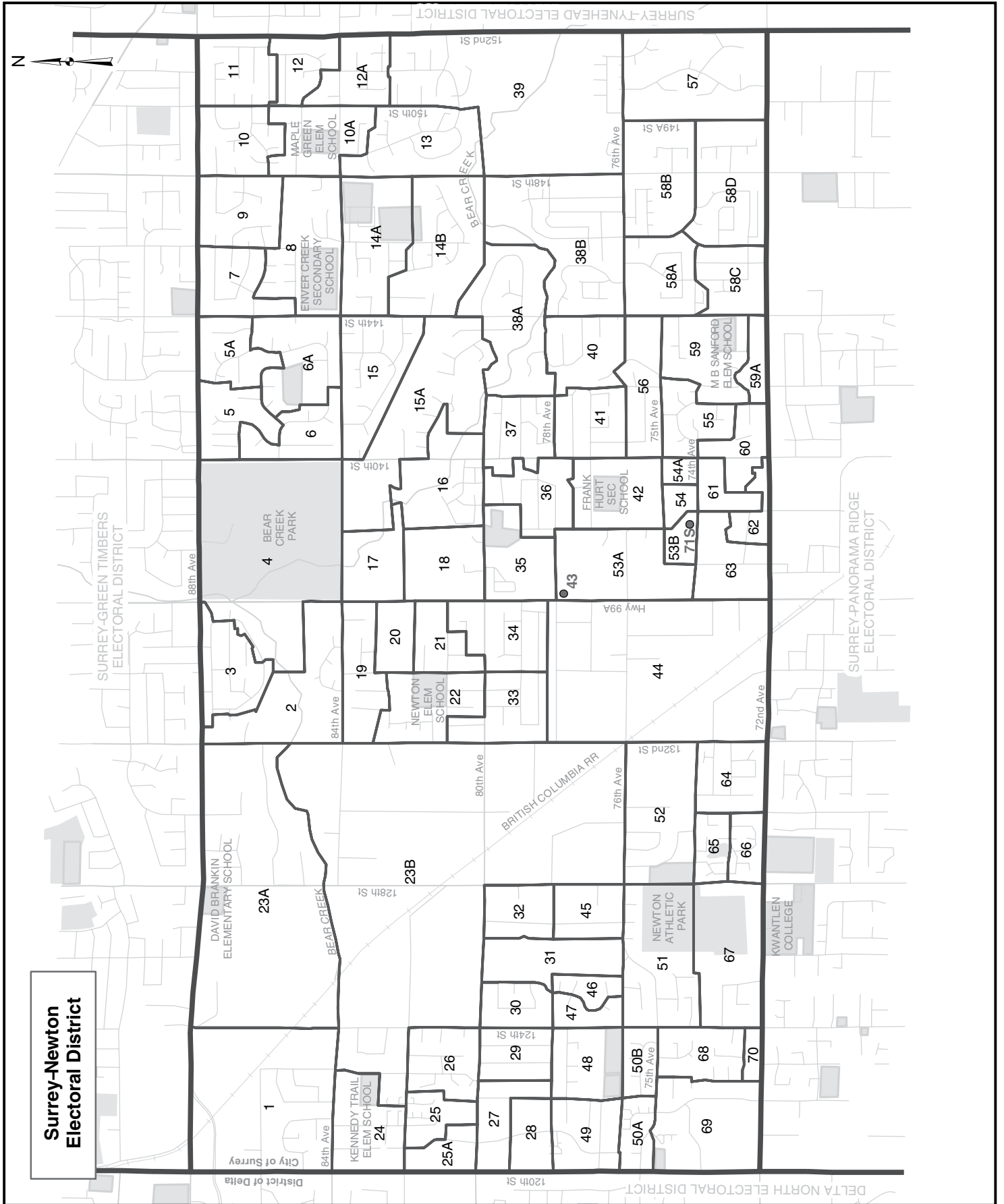
Total Valid Votes 17,816

Rejected Ballots	197	1.11%	Ballots Cast
Registered Voters Who Voted	18,013	56.69%	Registered Voters

Registered Voters 31,772

Candidate Elected: Sue Hammell (NDP)

*1 Voting Areas 39S, 59S and 60S combined



	BAINS Harry NDP	DERESH Dan GP	EVANS Jeff Robert PLAT	GREWAL Harry DRBC	IGALI Daniel LIB	SCOTT Gordon WLP	Total Valid Votes	Rejected Ballots	Registered Voters
Advance Voting									
Newton Fellowship Church	1,595	68	7	26	790	11	2,497	18	
General Voting Voting Area									
1	152	4	1	2	58	0	217	0	414
2	120	6	1	1	46	0	174	1	363
3	82	13	0	3	71	0	169	1	393
4	55	9	2	1	51	3	121	1	277
5	115	3	2	1	61	0	182	0	326
5A	127	6	0	2	74	1	210	0	374
6	127	6	3	4	66	5	211	0	396
6A	137	15	1	5	108	1	267	3	412
7	101	10	0	3	79	1	194	1	367
8	105	4	1	4	67	0	181	0	366
9	82	9	1	0	105	0	197	1	367
10	122	9	0	3	71	2	207	3	371
10A	154	5	0	0	69	1	229	0	442
11	109	22	2	3	77	2	215	0	415
12	74	14	3	2	73	0	166	1	278
12A	140	7	0	7	61	0	215	4	464
13	69	13	0	0	133	1	216	1	376
14A	162	5	2	11	112	2	294	3	528
14B	122	5	0	18	102	1	248	1	534
15	93	7	1	2	105	0	208	0	431
15A	65	5	0	0	101	2	173	1	321
16	69	12	1	2	50	4	138	0	326
17	95	17	2	3	75	2	194	1	439
18	63	8	0	1	50	0	122	2	277
19	153	4	1	3	36	0	197	4	378
20	84	7	0	3	48	1	143	4	280
21	122	6	2	2	28	3	163	2	279
22	180	9	0	3	47	1	240	3	432
23A	73	1	0	1	5	1	81	1	208
23B	70	9	0	0	31	0	110	1	247
24	136	17	3	4	78	0	238	4	414
25	142	30	1	3	130	5	311	1	605
25A	52	7	1	0	59	1	120	2	268
26	137	18	0	5	61	5	226	0	444
27	102	16	0	5	71	4	198	3	454

continued on next page

Voting Area (continued)	BAINS Harry NDP	DERESH Dan GP	EVANS Jeff Robert PLAT	GREWAL Harry DRBC	IGALI Daniel LIB	SCOTT Gordon WLP	Total Valid Votes	Rejected Ballots	Registered Voters
28	82	11	2	5	54	1	155	0	313
29	125	10	1	9	50	1	196	1	382
30	92	7	0	2	42	0	143	1	299
31	51	2	1	2	29	0	85	3	172
32	51	3	0	1	15	0	70	0	144
33	191	5	1	4	35	1	237	4	494
34	140	6	0	3	27	0	176	2	396
35	90	22	2	1	50	1	166	0	293
36	125	16	2	1	64	1	209	1	344
37	82	15	1	3	72	2	175	0	339
38A	47	13	1	3	106	0	170	0	333
38B	138	12	0	4	82	1	237	1	553
39	129	10	1	3	150	0	293	0	551
40	49	9	0	0	85	0	143	0	312
41	126	6	0	1	65	1	199	1	367
42	91	15	0	3	67	0	176	0	362
43	79	7	1	1	37	0	125	0	273
44 *1	-	-	-	-	-	-	-	-	43
45	60	2	0	1	13	0	76	0	174
46	47	2	0	4	27	3	83	2	158
47	69	4	1	1	45	1	121	0	224
48	106	1	0	0	25	0	132	1	241
49	200	12	0	5	61	0	278	4	632
50A	113	10	1	0	44	0	168	0	392
50B	115	0	0	1	33	0	149	1	337
51	177	4	0	2	52	2	237	5	634
52	174	4	0	0	61	3	242	0	484
53A	84	17	1	4	43	1	150	1	325
53B	68	4	0	1	42	1	116	0	298
54	57	9	0	2	24	1	93	0	238
54A	54	7	1	1	34	2	99	0	202
55	93	12	1	1	71	3	181	1	381
56	83	8	1	5	49	0	146	0	291
57	90	11	0	2	165	0	268	2	437
58A	135	9	0	5	79	1	229	0	436
58B	91	8	0	3	137	2	241	0	421
58C	81	4	1	3	90	0	179	0	381
58D	150	16	2	5	202	4	379	0	601
59	89	7	2	0	74	2	174	2	336
59A	38	2	0	0	15	0	55	0	131

continued on next page

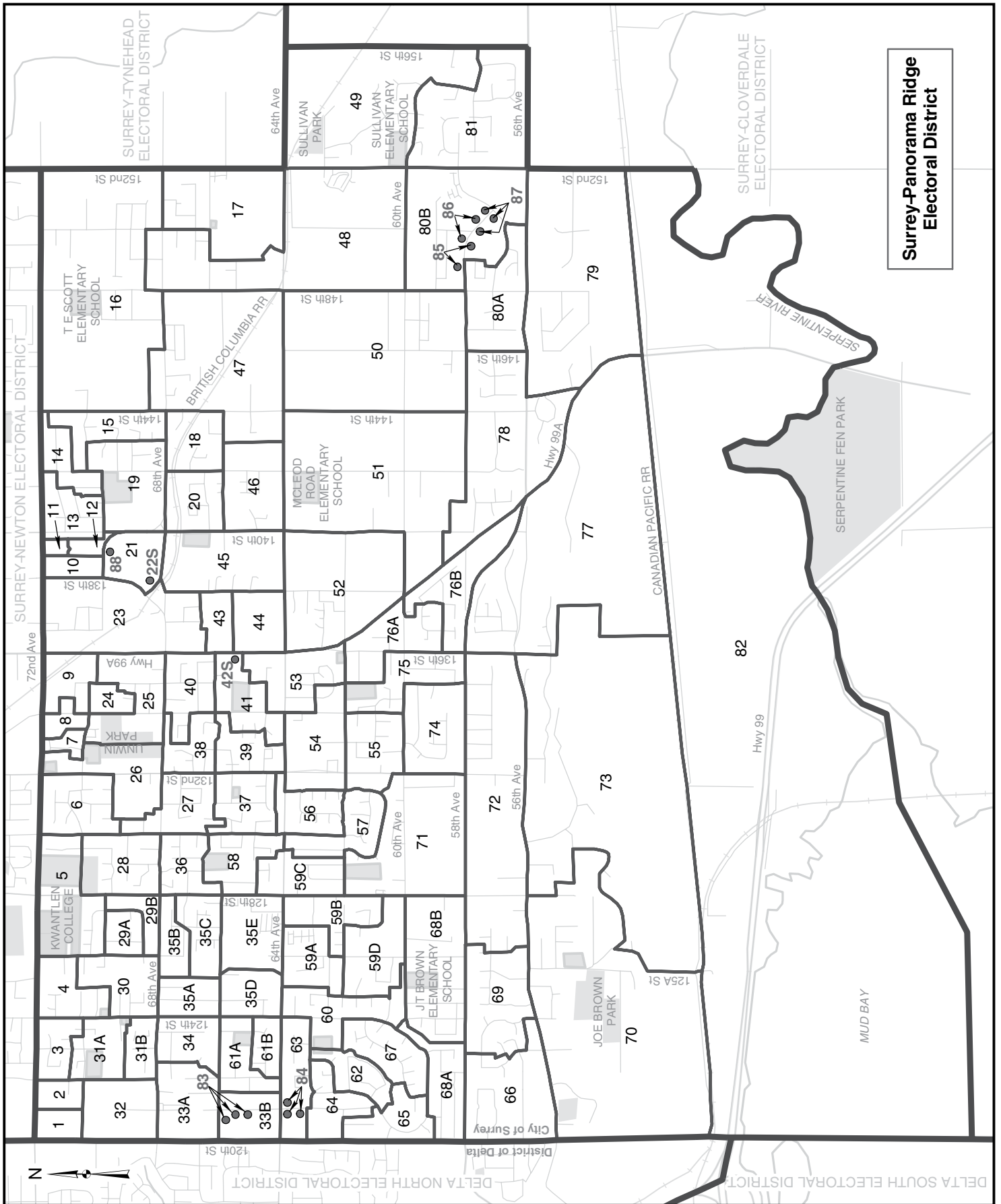
Voting Area (continued)	BAINS Harry NDP	DERESH Dan GP	EVANS Jeff Robert PLAT	GREWAL Harry DRBC	IGALI Daniel LIB	SCOTT Gordon WLP	Total Valid Votes	Rejected Ballots	Registered Voters
60	86	13	1	2	41	2	145	0	307
61	64	11	0	1	54	3	133	0	312
62	58	17	0	3	42	2	122	3	321
63	73	8	1	2	51	1	136	2	303
64	149	7	2	9	47	1	215	2	470
65	95	12	1	6	50	4	168	2	305
66 *1	68	7	2	3	57	3	140	0	288
67	144	16	0	1	78	1	240	3	623
68	139	1	0	3	43	2	188	0	379
69	120	9	0	2	88	1	220	0	488
70	24	2	0	0	6	0	32	0	91
71S	32	10	0	4	24	0	70	3	84
Sub Totals	10,300	841	69	261	6,246	115	17,832	116	30,961
S. 98 Special	23	0	0	0	10	2	35	0	
S. 99 Absentee - in ED	251	18	1	5	140	3	418	8	
S. 100 Absentee - out of ED	105	14	1	1	47	3	171	27	
S. 101 Absentee - Advance	13	1	0	1	3	0	18	0	
S. 104 Voting in DEO office	31	2	1	0	25	0	59	3	
S. 106 Voting by mail	18	0	0	0	2	0	20	0	
Grand Totals	10,741	876	72	268	6,473	123	18,553	154	30,961
% of Valid Votes	57.89%	4.72%	0.39%	1.44%	34.89%	0.67%			

Summary:

Valid Votes - General & Advance	17,832	96.11%	Total Valid Votes
S. 98 Special	35	0.19%	Total Valid Votes
S. 99 Absentee - in ED	418	2.25%	Total Valid Votes
S. 100 Absentee - out of ED	171	0.92%	Total Valid Votes
S. 101 Absentee - Advance	18	0.10%	Total Valid Votes
S. 104 Voting in DEO office	59	0.32%	Total Valid Votes
S. 106 Voting by mail	20	0.11%	Total Valid Votes
Total Valid Votes	18,553		
Rejected Ballots	154	0.83%	Ballots Cast
Registered Voters Who Voted	18,707	60.42%	Registered Voters
Registered Voters	30,961		

Candidate Elected: Harry Bains (NDP)

*1 Voting Areas 44 and 66 combined



**Surrey-Panorama Ridge
Electoral District**

	BRAR Jagrup NDP	CHAN Troy Allan BCM	DE LA PENA Romeo D. GP	HANS Bob LIB	Total Valid Votes	Rejected Ballots	Registered Voters
Advance Voting							
Surrey Public Library-Newton Branch	2,552	12	146	1,129	3,839	18	
General Voting Voting Area							
1	55	3	15	51	124	0	260
2	45	3	6	40	94	1	174
3	47	2	1	28	78	1	385
4	100	2	0	27	129	1	347
5	102	2	4	27	135	2	344
6	151	3	14	65	233	1	518
7	60	1	23	47	131	1	267
8	64	6	12	26	108	0	238
9	61	2	11	22	96	0	292
10	62	5	20	29	116	1	320
11	48	1	11	46	106	0	192
12	47	2	8	39	96	2	248
13	104	5	12	34	155	3	351
14	122	2	12	33	169	0	315
15	119	3	16	65	203	0	462
16	149	2	16	97	264	1	463
17	115	3	12	99	229	0	443
18	101	2	4	57	164	1	416
19	93	5	15	55	168	1	326
20	90	2	13	49	154	1	323
21	59	1	11	48	119	0	308
22S *1	24	3	8	25	60	3	131
23	84	0	12	49	145	0	350
24	64	0	13	25	102	0	244
25	81	6	13	50	150	0	327
26	97	5	13	57	172	0	302
27	116	3	7	56	182	3	408
28	122	1	10	49	182	2	405
29A	83	0	3	25	111	0	297
29B	47	0	0	22	69	0	293
30	106	1	3	49	159	1	404
31A	119	0	0	29	148	1	348
31B	78	2	5	27	112	0	295
32	119	2	16	88	225	1	442
33A	132	0	5	56	193	3	431

continued on next page

Voting Area (continued)	BRAR Jagrup NDP	CHAN Troy Allan BCM	DE LA PENA Romeo D. GP	HANS Bob LIB	Total Valid Votes	Rejected Ballots	Registered Voters
33B	70	2	7	72	151	0	343
34	119	1	7	33	160	0	404
35A	93	0	1	28	122	3	300
35B	107	1	2	26	136	0	358
35C	81	0	5	42	128	0	381
35D	99	0	1	21	121	1	276
35E	82	4	25	79	190	0	378
36	148	2	9	74	233	1	369
37	105	1	15	77	198	1	393
38	102	3	10	43	158	0	351
39	91	3	17	60	171	1	359
40	106	4	13	46	169	1	369
41	113	4	12	63	192	1	330
42S *1	-	-	-	-	-	-	39
43	81	4	17	53	155	0	402
44	27	3	5	24	59	1	145
45	82	2	16	98	198	0	415
46	54	0	8	36	98	1	202
47	108	1	8	52	169	2	331
48	89	1	17	109	216	1	470
49	58	4	19	160	241	0	338
50	101	3	28	114	246	0	458
51	52	0	8	61	121	1	290
52	86	1	27	52	166	1	356
53	124	4	20	71	219	1	421
54	100	3	10	60	173	1	366
55	125	3	17	85	230	0	484
56	94	0	16	68	178	2	324
57	155	4	14	72	245	1	406
58	138	3	15	45	201	2	390
59A	80	1	6	43	130	1	286
59B	118	4	11	30	163	3	385
59C	133	0	9	52	194	0	374
59D	111	2	4	69	186	1	429
60	57	1	10	152	220	0	404
61A	121	3	3	59	186	2	339
61B	111	0	3	29	143	0	308
62	55	1	16	126	198	1	325
63	104	6	13	90	213	1	369
64	71	1	9	163	244	2	405

continued on next page

Voting Area (continued)	BRAR Jagrup NDP	CHAN Troy Allan BCM	DE LA PENA Romeo D. GP	HANS Bob LIB	Total Valid Votes	Rejected Ballots	Registered Voters
65	79	3	16	135	233	3	369
66 *2	52	1	12	107	172	0	280
67	85	4	17	149	255	1	387
68A	81	1	25	198	305	0	493
68B	90	3	7	75	175	4	384
69	59	3	14	128	204	2	335
70	97	3	20	183	303	0	451
71	105	3	11	57	176	1	354
72	87	1	27	143	258	1	394
73	65	3	17	170	255	1	438
74	118	2	7	120	247	0	396
75	109	1	12	56	178	1	388
76A	129	2	10	73	214	2	414
76B	93	4	11	92	200	1	434
77	95	4	11	143	253	1	429
78	68	4	11	105	188	2	409
79	21	1	8	73	103	0	177
80A	86	1	28	165	280	0	476
80B	38	1	20	135	194	0	324
81	65	3	23	211	302	1	530
82 *2	-	-	-	-	-	-	45
83	54	2	7	58	121	0	267
84	26	2	15	43	86	0	165
85	38	2	19	75	134	0	259
86	57	1	12	97	167	2	286
87	53	2	14	97	166	0	268
88	54	0	11	132	197	2	397
Sub Totals	11,273	229	1,328	8,377	21,207	108	35,290
S. 98 Special	9	0	1	5	15	1	
S. 99 Absentee - in ED	150	3	16	82	251	22	
S. 100 Absentee - out of ED	62	2	11	57	132	15	
S. 101 Absentee - Advance	7	0	3	6	16	2	
S. 104 Voting in DEO office	46	0	10	35	91	3	
S. 106 Voting by mail	6	0	1	11	18	0	
Grand Totals	11,553	234	1,370	8,573	21,730	151	35,290
% of Valid Votes	53.17%	1.08%	6.30%	39.45%			

continued on next page

Summary:

Valid Votes - General & Advance	21,207	97.59%	Total Valid Votes
S. 98 Special	15	0.07%	Total Valid Votes
S. 99 Absentee - in ED	251	1.16%	Total Valid Votes
S. 100 Absentee - out of ED	132	0.61%	Total Valid Votes
S. 101 Absentee - Advance	16	0.07%	Total Valid Votes
S. 104 Voting in DEO office	91	0.42%	Total Valid Votes
S. 106 Voting by mail	18	0.08%	Total Valid Votes

Total Valid Votes 21,730

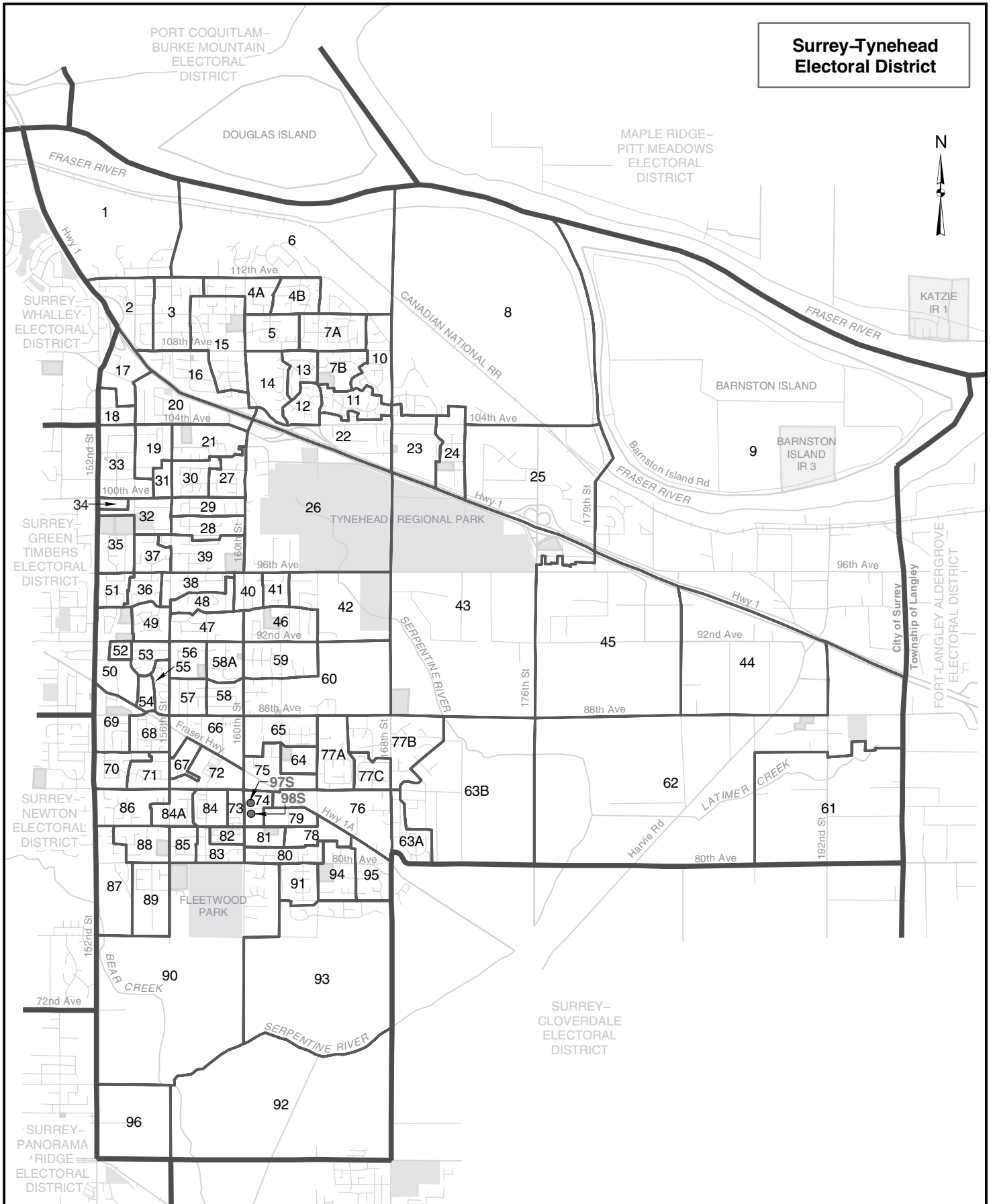
Rejected Ballots	151	0.69%	Ballots Cast
Registered Voters Who Voted	21,881	62.00%	Registered Voters

Registered Voters 35,290

Candidate Elected: Jagrup Brar (NDP)

*1 Voting Areas 22S and 42S combined

*2 Voting Areas 66 and 82 combined



	BELL Barry NDP	BRIERE Donald Joseph BCM	DAVIS Summer IND	HAYER Dave LIB	HOFFMAN Gary Alan IND	ORR Sean GP	Total Valid Votes	Rejected Ballots	Registered Voters
Advance Voting									
Northwood United Church	1,064	6	35	1,285	19	94	2,503	8	
General Voting Voting Area									
1	80	5	1	112	1	4	203	0	393
2	125	2	0	130	1	8	266	3	573
3	70	3	0	136	4	12	225	1	451
4A	76	1	4	127	2	8	218	4	448
4B	57	3	4	136	1	13	214	2	490
5	74	1	1	114	1	16	207	0	407
6	47	1	6	205	3	10	272	0	567
7A	72	2	0	192	1	7	274	1	568
7B	58	0	3	119	2	6	188	1	371
8	63	1	11	173	4	12	264	0	483
9	55	1	3	124	0	12	195	1	405
10	65	3	0	154	5	8	235	0	512
11	57	3	0	158	2	14	234	2	445
12	47	3	4	105	2	7	168	0	311
13	53	0	3	118	0	1	175	1	301
14	46	1	2	92	1	5	147	0	262
15	103	6	4	187	8	8	316	2	646
16	96	5	2	111	3	8	225	2	427
17	124	3	1	144	4	10	286	1	599
18	104	1	7	89	1	15	217	3	515
19	105	4	5	96	3	15	228	0	571
20	67	3	1	46	0	14	131	3	321
21	98	1	5	99	0	10	213	2	426
22	42	0	2	107	2	8	161	2	354
23	55	0	6	127	0	4	192	0	362
24	47	2	5	146	1	4	205	0	347
25	66	0	4	111	4	10	195	0	362
26	94	3	3	71	0	10	181	0	421
27	85	1	5	66	3	21	181	0	319
28	108	1	0	97	2	7	215	0	426
29	82	2	2	69	3	5	163	0	403
30	112	1	2	87	0	3	205	1	460
31	100	2	0	92	3	10	207	0	499
32	83	4	1	47	4	10	149	3	364
33	61	2	0	54	2	3	122	0	308

continued on next page

Voting Area (continued)	BELL Barry NDP	BRIERE Donald Joseph BCM	DAVIS Summer IND	HAYER Dave LIB	HOFFMAN Gary Alan IND	ORR Sean GP	Total Valid Votes	Rejected Ballots	Registered Voters
34	36	0	1	27	2	5	71	0	191
35	112	5	5	95	2	9	228	0	465
36	69	1	1	100	3	10	184	0	336
37	98	4	7	76	3	6	194	0	404
38	89	2	0	83	5	9	188	1	385
39	157	0	2	61	1	11	232	3	506
40	68	0	4	62	2	4	140	0	266
41	52	1	4	72	1	5	135	0	268
42	71	1	1	117	1	11	202	2	355
43	69	4	3	91	10	15	192	2	349
44	54	0	1	109	2	15	181	0	313
45	51	2	4	102	0	10	169	0	318
46	74	3	3	136	1	6	223	3	422
47	69	2	0	80	0	10	161	1	351
48	94	0	0	103	2	10	209	1	358
49	103	2	2	72	4	13	196	1	370
50	102	5	1	92	1	8	209	1	444
51	88	1	2	55	1	8	155	3	338
52	68	1	2	74	0	2	147	1	232
53	68	4	1	76	2	6	157	1	303
54	45	2	0	40	1	3	91	0	188
55	71	2	4	49	1	2	129	1	307
56	61	6	1	82	3	5	158	1	295
57	88	3	2	107	1	8	209	1	416
58	77	1	4	77	1	10	170	3	372
58A	76	3	3	166	9	10	267	5	429
59	94	1	4	136	1	10	246	4	453
60	67	3	11	83	1	6	171	0	419
61	43	4	1	65	1	14	128	1	215
62	63	5	8	109	2	15	202	1	339
63A	101	1	3	133	4	11	253	2	445
63B	92	3	9	197	2	16	319	0	593
64	77	1	6	130	1	8	223	0	386
65	144	1	8	158	1	24	336	0	594
66	77	2	5	59	3	7	153	0	334
67	67	1	1	41	0	6	116	0	273
68	79	6	6	60	3	12	166	1	319
69	109	7	2	55	3	10	186	2	354
70	62	0	4	91	2	13	172	1	330
71	84	4	1	73	0	11	173	1	381

continued on next page

Voting Area (continued)	BELL Barry NDP	BRIERE Donald Joseph BCM	DAVIS Summer IND	HAYER Dave LIB	HOFFMAN Gary Alan IND	ORR Sean GP	Total Valid Votes	Rejected Ballots	Registered Voters
72	129	2	1	130	1	9	272	2	600
73	22	0	0	53	1	7	83	0	178
74	62	0	3	46	0	8	119	1	263
75	110	5	9	104	3	15	246	4	452
76	19	0	2	37	0	4	62	0	186
77A	87	4	9	156	1	13	270	1	427
77B	94	2	11	164	1	14	286	0	547
77C	86	0	6	136	2	16	246	1	477
78	42	1	4	65	2	7	121	0	258
79	81	5	5	98	3	14	206	0	398
80	74	2	3	89	1	12	181	0	382
81	46	2	6	69	2	5	130	1	240
82	43	1	4	99	0	7	154	1	289
83	89	2	5	74	3	3	176	0	373
84	90	1	4	100	0	6	201	2	400
84A	86	1	2	57	0	5	151	1	368
85	111	2	4	72	1	8	198	3	378
86	151	8	9	122	4	4	298	0	638
87	64	1	0	97	0	6	168	1	376
88	57	4	2	125	0	15	203	2	383
89	140	2	1	93	3	10	249	1	541
90	112	1	7	156	1	14	291	1	496
91	63	1	1	119	1	16	201	3	302
92	14	1	0	39	0	2	56	0	132
93	59	2	1	155	3	7	227	0	368
94	70	4	0	121	0	9	204	0	310
95	99	3	2	104	3	12	223	2	368
96	10	2	0	9	0	0	21	0	44
97S *1	44	1	4	52	2	4	107	1	108
98S *1	-	-	-	-	-	-	-	-	94
Sub Totals	9,064	231	364	11,661	213	1,038	22,571	115	39,909
S. 98 Special	34	1	0	11	1	3	50	4	
S. 99 Absentee - in ED	264	6	12	216	7	41	546	7	
S. 100 Absentee - out of ED	64	4	2	66	2	12	150	6	
S. 101 Absentee - Advance	10	0	0	13	0	0	23	0	
S. 104 Voting in DEO office	29	1	1	72	0	1	104	8	
S. 106 Voting by mail	4	0	1	13	0	0	18	0	
Grand Totals	9,469	243	380	12,052	223	1,095	23,462	140	39,909
% of Valid Votes	40.36%	1.04%	1.62%	51.37%	0.94%	4.67%			

continued on next page

Summary:

Valid Votes - General & Advance	22,571	96.20%	Total Valid Votes
S. 98 Special	50	0.21%	Total Valid Votes
S. 99 Absentee - in ED	546	2.33%	Total Valid Votes
S. 100 Absentee - out of ED	150	0.64%	Total Valid Votes
S. 101 Absentee - Advance	23	0.10%	Total Valid Votes
S. 104 Voting in DEO office	104	0.44%	Total Valid Votes
S. 106 Voting by mail	18	0.08%	Total Valid Votes

Total Valid Votes 23,462

Rejected Ballots	140	0.60%	Ballots Cast
Registered Voters Who Voted	23,602	59.14%	Registered Voters

Registered Voters 39,909

Candidate Elected: Dave Hayer (LIB)

*1 Voting Areas 97S and 98S combined

	BRENZINGER Elayne DRBC	Melady	EARL Belinda PLAT	MAGNUSON Neil Gregory BCM	PAL Joe	RALSTON Bruce NDP	STEELE Barbara LIB	WHYTE Roy GP	Total Valid Votes	Rejected Ballots	Registered Voters
Advance Voting											
Ukrainian Orthodox Centre	65		7	10	12	957	374	88	1,513	8	
General Voting Voting Area											
1	7		0	4	2	65	32	9	119	0	281
2	9		0	8	0	84	31	13	145	5	277
3	4		0	3	0	64	19	12	102	0	212
4	7		0	4	0	70	81	24	186	0	396
5	7		0	4	2	93	73	14	193	0	372
6	9		1	3	0	111	94	25	243	0	431
7	4		1	4	1	78	60	17	165	1	357
8	8		0	4	0	82	93	28	215	0	410
9	9		0	1	1	104	82	13	210	1	319
10	12		1	4	0	98	54	10	179	0	313
11	8		2	3	3	118	90	16	240	1	460
12	10		0	4	0	102	54	17	187	1	352
13	4		1	34	0	81	64	11	195	1	306
14	10		0	1	1	91	69	13	185	0	333
15	1		0	5	1	69	33	8	117	1	212
16	2		0	4	1	75	60	12	154	2	353
17	7		1	8	2	110	48	12	188	0	409
18	3		0	0	1	90	56	10	160	2	425
19	5		1	1	4	61	53	11	136	1	327
20	6		0	5	0	100	37	10	158	1	415
21	4		0	0	0	43	52	9	108	0	419
22	8		0	2	0	74	42	15	141	0	375
23S	2		1	1	1	11	13	2	31	5	47
24	1		0	0	2	18	59	16	96	0	302
25S	0		0	1	0	9	15	2	27	2	50
26	4		0	1	1	82	33	5	126	0	327
27	8		0	2	0	56	29	8	103	1	247
28	4		0	1	1	62	27	7	102	0	222
29	4		0	0	0	66	27	12	109	2	255
30	7		0	1	2	50	45	11	116	0	246
31	9		1	1	0	67	38	6	122	0	271
32	6		0	3	2	93	34	10	148	0	255
33	13		0	0	2	77	53	9	154	1	316
34	10		1	1	2	94	36	16	160	0	372
35	10		0	2	4	83	66	14	179	0	335

continued on next page

Voting Area (continued)	BRENZINGER Elayne DRBC	Melady Belinda PLAT	EARL Neil Gregory BCM	MAGNUSON Neil Gregory BCM	PAL Joe	RALSTON Bruce NDP	STEELE Barbara LIB	WHYTE Roy GP	Total Valid Votes	Rejected Ballots	Registered Voters
36	10	1	0	2	76	85	15	189	2	327	
37	10	0	6	1	98	92	16	223	2	378	
38	2	2	3	0	71	36	10	124	1	277	
39	2	0	3	0	53	17	12	87	0	278	
40	3	0	1	0	60	49	14	127	0	291	
41	5	1	1	1	64	62	11	145	0	262	
42	2	0	0	2	75	46	12	137	0	350	
43	3	0	2	0	62	45	13	125	1	241	
44	6	0	1	1	59	14	7	88	2	340	
45	3	0	2	0	36	7	6	54	1	195	
46	6	0	6	0	53	23	10	98	0	301	
47	6	0	4	0	57	21	8	96	0	348	
48	5	0	4	1	86	52	15	163	0	444	
49	1	0	4	0	68	46	9	128	0	268	
50	7	2	4	0	115	63	20	211	2	368	
51	15	0	6	5	148	52	30	256	1	457	
52	9	1	4	3	93	46	6	162	1	369	
53	6	1	2	2	44	46	11	112	0	267	
54	12	0	2	1	79	63	19	176	1	400	
55	4	0	1	3	40	31	8	87	2	305	
56	4	0	2	1	34	20	5	66	0	238	
57	6	0	8	0	52	14	7	87	0	315	
58	9	0	4	2	83	47	19	164	0	526	
59	3	0	3	1	66	29	8	110	0	222	
60	2	1	0	0	48	20	3	74	0	194	
61	5	1	4	0	120	56	17	203	3	335	
62	7	1	0	1	92	23	5	129	3	284	
63	9	0	4	0	88	53	15	169	1	382	
64	1	0	1	0	72	36	6	116	3	262	
65	12	0	5	1	111	72	22	223	1	435	
66	7	0	1	1	73	53	9	144	2	334	
67	6	0	0	3	108	63	21	201	1	354	
68	4	0	1	1	126	100	13	245	0	412	
69	3	1	2	6	71	63	8	154	0	271	
70	4	2	2	7	111	53	11	190	3	345	
71S *1	-	-	-	-	-	-	-	-	-	-	2
72	5	0	2	1	126	31	7	172	2	344	
73	2	1	3	0	123	46	10	185	1	390	
74	6	0	2	3	73	49	2	135	0	279	
75	13	1	1	1	161	65	12	254	0	468	

continued on next page

Voting Area (continued)	BRENZINGER Elayne DRBC	Melady Earl Belinda PLAT	MAGNUSON Neil Gregory BCM	PAL Joe	RALSTON Bruce NDP	STEELE Barbara LIB	WHYTE Roy GP	Total Valid Votes	Rejected Ballots	Registered Voters
76	3	2	0	1	126	33	3	168	6	343
77	1	0	3	3	93	95	16	211	2	418
78	1	0	3	3	124	67	21	219	1	334
79	3	2	3	4	138	41	14	205	0	375
80	7	0	0	0	104	35	14	160	2	311
81	4	0	2	0	38	17	6	67	0	105
82	1	0	8	3	94	61	6	173	0	311
83	7	0	5	2	100	75	8	197	2	342
84	4	0	5	4	128	31	9	181	2	358
85	3	1	0	0	65	21	2	92	4	180
86	3	1	1	3	105	53	9	175	0	336
87	6	0	5	1	120	47	20	199	1	344
88	3	2	4	1	69	43	7	129	4	275
89	10	0	4	2	116	52	12	196	1	379
90	12	1	4	5	64	56	12	154	0	314
91	4	1	5	4	137	57	11	219	3	462
92	4	1	4	0	123	41	18	191	3	383
93	3	1	2	1	74	39	14	134	1	254
94S *1	-	-	-	-	-	-	-	-	-	7
95S *1	0	0	1	0	10	14	3	28	1	30
Sub Totals	591	46	290	136	8,591	4,793	1,172	15,619	105	29,718
S. 98 Special	4	1	1	0	32	20	6	64	5	
S. 99 Absentee - in ED	8	3	6	2	135	72	30	256	3	
S. 100 Absentee - out of ED	2	0	5	1	83	32	26	149	23	
S. 101 Absentee - Advance	1	0	0	0	11	10	2	24	5	
S. 104 Voting in DEO office	0	0	0	0	37	20	2	59	2	
S. 106 Voting by mail	1	0	0	0	14	2	0	17	0	
Grand Totals	607	50	302	139	8,903	4,949	1,238	16,188	143	29,718
% of Valid Votes	3.75%	0.31%	1.87%	0.85%	55.00%	30.57%	7.65%			

continued on next page

Summary:

Valid Votes - General & Advance	15,619	96.49%	Total Valid Votes
S. 98 Special	64	0.40%	Total Valid Votes
S. 99 Absentee - in ED	256	1.58%	Total Valid Votes
S. 100 Absentee - out of ED	149	0.91%	Total Valid Votes
S. 101 Absentee - Advance	24	0.15%	Total Valid Votes
S. 104 Voting in DEO office	59	0.36%	Total Valid Votes
S. 106 Voting by mail	17	0.11%	Total Valid Votes

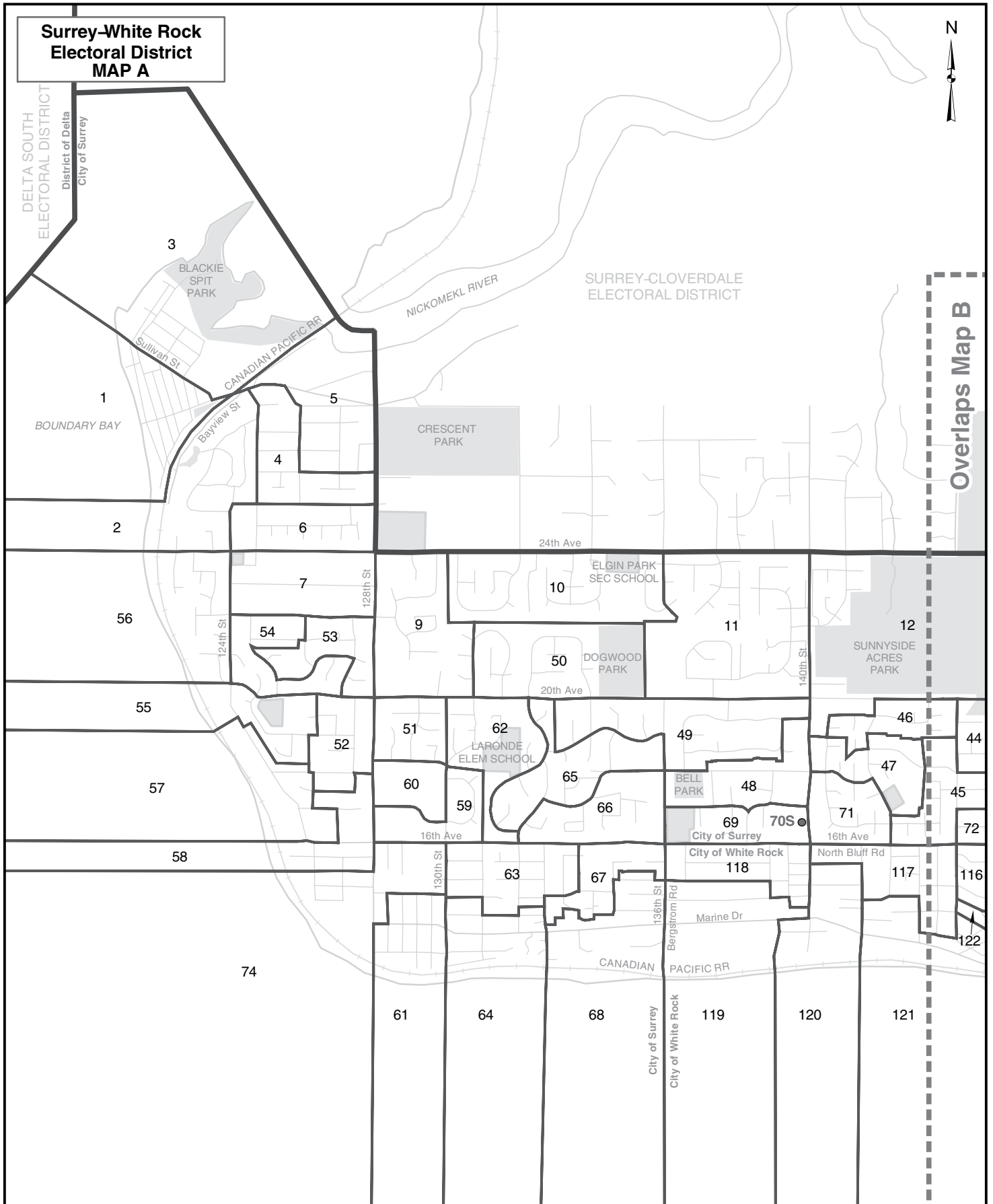
Total Valid Votes 16,188

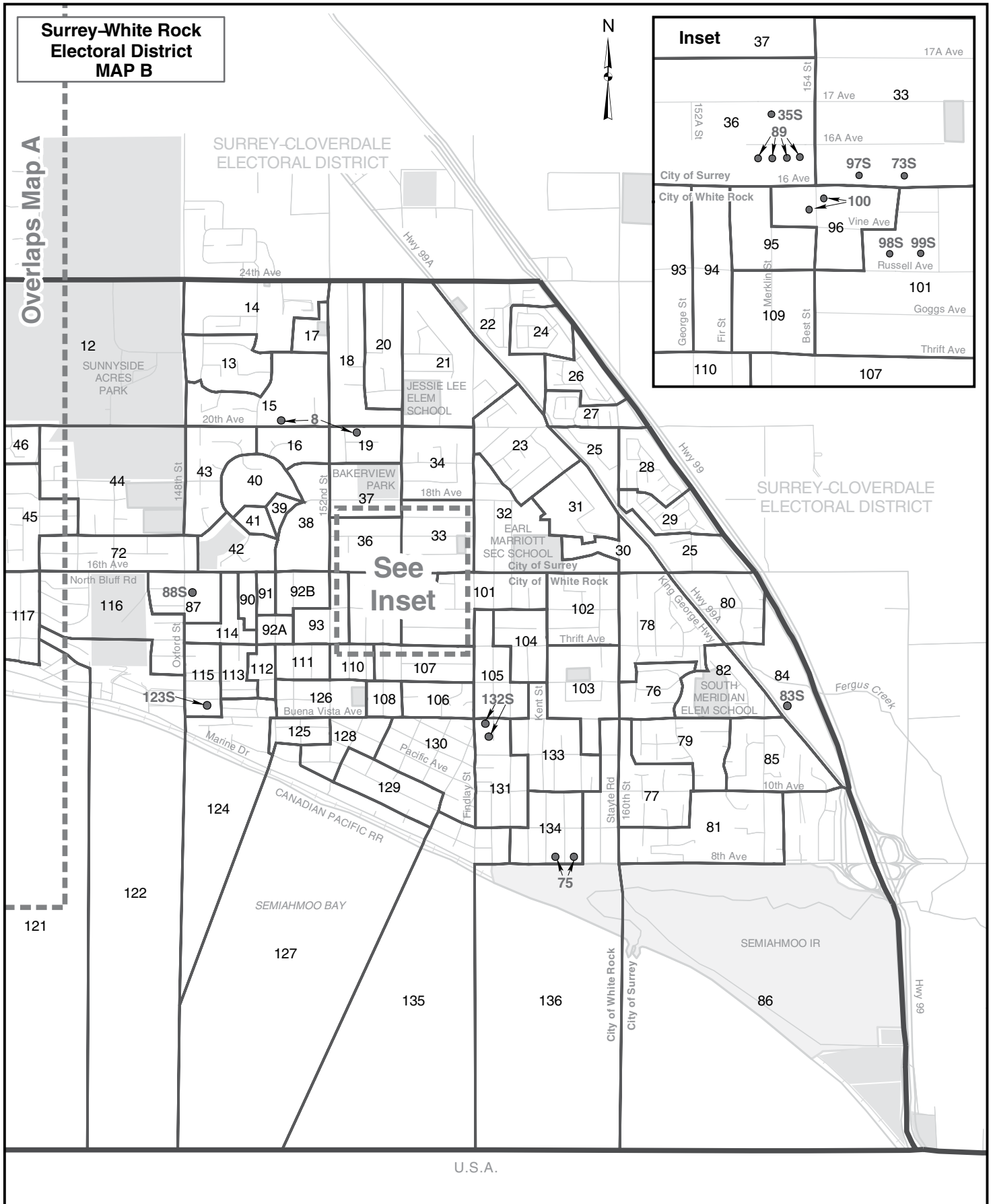
Rejected Ballots 143 0.88% Ballots Cast
Registered Voters Who Voted 16,331 54.95% Registered Voters

Registered Voters 29,718

Candidate Elected: Bruce Ralston (NDP)

*1 Voting Areas 71S, 94S and 95S combined





	CHELALI Moh NDP	DUNSFORD Ronald Edward DRBC	EVANS David James CP	HOGG Gordon LIB	HUGHES Ashley Brie GP	Total Valid Votes	Rejected Ballots	Registered Voters
Advance Voting								
Mt Olive Lutheran Church	741	6	131	1,861	245	2,984	9	
General Voting Voting Area								
1	60	1	7	112	27	207	1	340
2	64	0	4	100	38	206	0	354
3	37	1	5	89	30	162	0	282
4	84	0	11	132	47	274	0	417
5	65	0	9	115	22	211	0	323
6	53	0	8	168	31	260	0	429
7	52	0	4	146	25	227	0	345
8	23	0	4	67	5	99	0	177
9	32	0	10	172	15	229	0	325
10	25	0	6	190	21	242	3	436
11	18	0	7	265	12	302	0	572
12	27	0	9	148	17	201	0	370
13	36	0	8	112	5	161	0	267
14	25	0	9	154	15	203	1	371
15	47	2	14	141	22	226	2	436
16	38	0	6	48	10	102	0	152
17	29	0	11	57	14	111	0	216
18	46	2	10	66	29	153	0	316
19	59	0	17	180	22	278	0	440
20	42	0	7	79	17	145	1	283
21	91	0	8	104	41	244	2	399
22	82	1	12	89	24	208	1	326
23	84	0	8	137	21	250	0	379
24	48	0	5	49	6	108	1	190
25	53	0	11	107	28	199	3	376
26	43	1	10	42	12	108	1	161
27	58	0	4	67	10	139	0	195
28	51	0	9	94	11	165	3	261
29	37	1	5	44	15	102	0	200
30	38	1	3	49	11	102	0	189
31	88	0	12	52	30	182	2	346
32	71	0	14	94	27	206	2	361
33	65	1	8	99	24	197	0	357
34	76	2	10	130	25	243	0	373
35S	14	0	4	32	5	55	2	68

continued on next page

Voting Area (continued)	CHELALI Moh NDP	DUNSFORD Ronald Edward DRBC	EVANS David James CP	HOGG Gordon LIB	HUGHES Ashley Brie GP	Total Valid Votes	Rejected Ballots	Registered Voters
36	58	0	8	95	14	175	0	405
37	68	0	21	115	19	223	0	383
38	33	1	5	45	11	95	0	267
39	31	1	5	89	9	135	0	240
40	46	0	9	107	17	179	1	364
41	40	0	3	53	11	107	0	195
42	32	0	7	81	26	146	0	337
43	68	0	19	122	29	238	2	414
44	52	2	17	122	16	209	0	367
45	58	2	8	150	37	255	2	415
46	43	1	21	133	18	216	3	298
47	61	0	9	112	7	189	1	292
48	38	2	6	98	16	160	0	260
49	47	0	7	174	12	240	1	420
50	15	0	2	143	11	171	0	299
51	51	1	10	115	16	193	1	283
52	58	0	14	102	20	194	0	302
53	40	0	11	155	25	231	0	315
54	41	0	22	163	23	249	1	388
55	27	0	4	136	14	181	0	288
56	42	0	8	135	36	221	0	356
57	20	0	2	95	16	133	0	215
58	77	1	12	118	18	226	0	339
59	65	2	7	132	24	230	1	352
60	61	1	12	134	17	225	0	333
61	73	0	7	114	31	225	1	358
62	21	0	6	166	11	204	0	335
63	76	0	6	171	27	280	0	465
64	43	0	12	109	22	186	0	304
65	30	1	6	177	21	235	0	355
66	38	0	4	116	15	173	2	257
67	32	1	7	138	13	191	1	283
68	44	0	8	136	16	204	0	341
69	31	0	7	112	8	158	0	232
70S	14	0	8	30	3	55	2	98
71	69	0	14	115	21	219	0	334
72	62	0	8	112	30	212	2	368
73S	7	3	7	69	10	96	2	131
74	54	0	9	112	26	201	1	314
75	28	0	4	35	7	74	0	150

continued on next page

Voting Area (continued)	CHELALI Moh NDP	DUNSFORD Ronald Edward DRBC	EVANS David James CP	HOGG Gordon LIB	HUGHES Ashley Brie GP	Total Valid Votes	Rejected Ballots	Registered Voters
76	51	2	5	89	11	158	1	226
77	60	1	3	105	22	191	0	328
78	101	1	5	150	34	291	0	468
79	44	2	9	116	25	196	3	296
80	59	0	9	99	16	183	0	305
81	71	0	11	136	27	245	3	415
82	47	0	5	58	11	121	0	167
83S *1	47	4	31	142	10	234	5	145
84	45	0	6	65	17	133	1	219
85	62	0	10	148	24	244	1	362
86	64	4	5	99	25	197	0	341
87	39	1	12	78	16	146	1	311
88S *1	-	-	-	-	-	-	-	66
89	28	1	1	50	8	88	0	150
90	68	0	12	96	14	190	1	326
91	39	0	7	51	25	122	0	288
92A	58	2	19	64	19	162	2	304
92B	21	0	4	93	7	125	2	206
93	46	0	10	92	12	160	0	261
94	39	1	7	59	15	121	0	344
95	36	3	9	45	9	102	0	279
96	21	0	8	67	15	111	0	201
97S *2	17	1	9	24	2	53	1	77
98S *2	-	-	-	-	-	-	-	39
99S *1	-	-	-	-	-	-	-	2
100	29	0	3	54	3	89	0	171
101	52	0	6	90	20	168	0	473
102	73	2	10	101	35	221	1	394
103	62	0	9	92	36	199	0	348
104	29	1	2	54	14	100	1	186
105	38	0	7	51	31	127	1	231
106	51	0	7	77	10	145	1	279
107	55	1	12	106	24	198	0	353
108	67	1	14	116	25	223	0	407
109	42	0	14	91	19	166	0	348
110	60	1	9	65	9	144	0	308
111	58	0	26	91	28	203	1	362
112	53	3	7	68	22	153	0	322
113	33	0	8	62	13	116	0	215
114	47	1	13	65	15	141	0	304

continued on next page

Voting Area (continued)	CHELALI Moh NDP	DUNSFORD Ronald Edward DRBC	EVANS David James CP	HOGG Gordon LIB	HUGHES Ashley Brie GP	Total Valid Votes	Rejected Ballots	Registered Voters
115	23	1	6	64	16	110	0	209
116	40	2	6	131	20	199	0	406
117	60	1	8	155	32	256	1	437
118	72	1	8	121	28	230	1	369
119	46	0	5	117	26	194	1	328
120	21	0	3	105	18	147	0	272
121	33	1	5	102	12	153	0	318
122	37	0	6	118	26	187	0	402
123S *2	-	-	-	-	-	-	-	25
124	70	0	7	152	41	270	0	541
125	23	0	6	63	10	102	0	213
126	65	1	7	111	20	204	1	397
127	51	2	12	137	30	232	0	446
128	53	0	9	124	30	216	0	389
129	55	0	3	116	35	209	2	420
130	64	1	6	146	26	243	0	402
131	64	0	7	129	28	228	0	390
132S	20	1	12	36	4	73	4	113
133	57	0	10	116	35	218	1	446
134	74	0	5	117	28	224	0	417
135	49	0	3	86	26	164	0	387
136	74	0	7	98	34	213	0	444
Sub Totals	7,159	82	1,267	15,680	2,875	27,063	95	42,082
S. 98 Special	54	2	18	115	15	204	4	
S. 99 Absentee - in ED	151	0	26	307	97	581	2	
S. 100 Absentee - out of ED	62	2	14	103	33	214	20	
S. 101 Absentee - Advance	11	0	0	15	4	30	2	
S. 104 Voting in DEO office	54	1	15	209	20	299	1	
S. 106 Voting by mail	20	0	0	33	7	60	1	
Grand Totals	7,511	87	1,340	16,462	3,051	28,451	125	42,082
% of Valid Votes	26.40%	0.31%	4.71%	57.86%	10.72%			

continued on next page

Summary:

Valid Votes - General & Advance	27,063	95.12%	Total Valid Votes
S. 98 Special	204	0.72%	Total Valid Votes
S. 99 Absentee - in ED	581	2.04%	Total Valid Votes
S. 100 Absentee - out of ED	214	0.75%	Total Valid Votes
S. 101 Absentee - Advance	30	0.11%	Total Valid Votes
S. 104 Voting in DEO office	299	1.05%	Total Valid Votes
S. 106 Voting by mail	60	0.21%	Total Valid Votes

Total Valid Votes 28,451

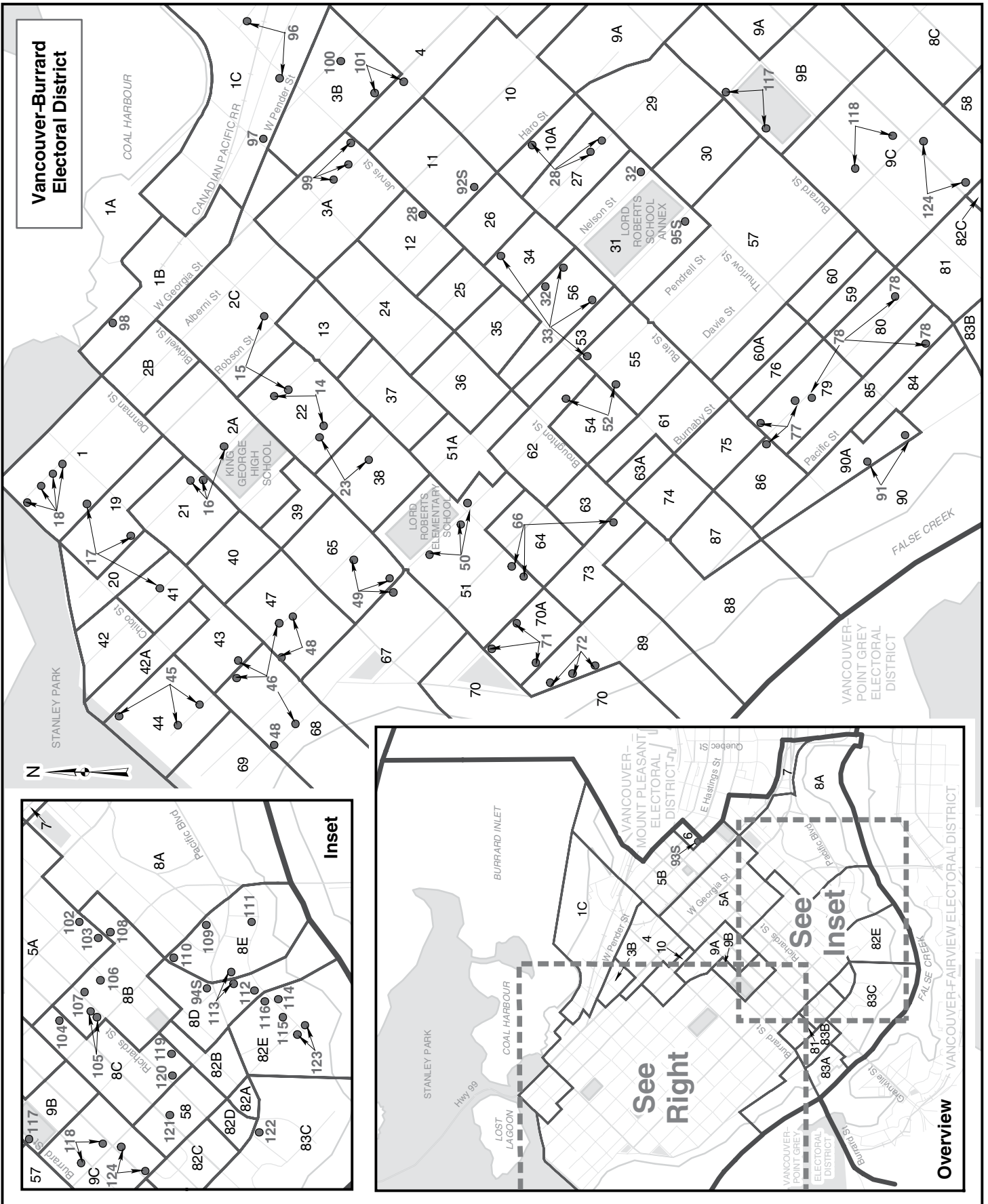
Rejected Ballots	125	0.44%	Ballots Cast
Registered Voters Who Voted	28,576	67.91%	Registered Voters

Registered Voters 42,082

Candidate Elected: Gordon Hogg (LIB)

*1 Voting Areas 83S, 88S and 99S combined

*2 Voting Areas 97S, 98S and 123S combined



	CLARKE John LBN	FERREIRA Antonio Francisco PLAT	INCE John Gordon SEX	KUCHMISTRZ Janek Patrick John GP	MAYENCOURT Lorne LIB	MCLEOD Ian DRBC	STEVENSON Tim NDP	VOLDENG Lisa WLP	Total Valid Votes	Rejected Ballots	Registered Voters
Advance Voting											
Roundhouse Community Centre	27	1	1	154	998	3	608	9	1,801	3	
Sunset Towers	18	1	5	203	700	9	1,087	6	2,029	13	
General Voting Voting Area											
1	0	0	0	34	94	0	80	0	208	1	506
1A	0	0	1	3	46	0	13	0	63	0	127
1B	5	0	1	29	149	1	57	0	242	2	547
1C	5	0	2	26	220	1	70	2	326	1	635
2A	0	0	0	18	43	1	69	4	135	2	377
2B	2	0	0	15	74	0	44	0	135	2	319
2C	6	0	0	19	93	0	75	0	193	0	443
3A	8	0	2	26	115	0	58	3	212	3	504
3B	6	1	1	30	99	1	71	2	211	2	527
4	3	0	1	11	89	0	33	0	137	0	567
5A	0	0	1	17	68	0	30	0	116	0	398
5B	1	0	1	12	43	2	46	2	107	1	444
6 *1	-	-	-	-	-	-	-	-	-	-	47
7 *1	4	0	1	19	85	0	41	0	150	1	342
8A	7	2	0	41	154	0	71	3	278	0	747
8B	4	0	2	22	144	0	69	1	242	2	689
8C	0	1	0	39	126	0	119	7	292	4	861
8D	4	0	0	21	150	2	76	1	254	1	606
8E	6	0	0	27	156	1	79	0	269	1	602
9A	1	1	0	21	53	1	42	0	119	0	407
9B	4	3	0	16	99	0	75	2	199	3	539
9C	8	1	0	25	72	0	79	1	186	4	583
10	1	0	3	24	37	0	54	1	120	1	403
10A	1	0	1	9	34	1	34	0	80	2	230
11	1	0	0	16	59	0	40	0	116	1	398
12	3	0	1	25	45	1	86	1	162	0	409
13	5	0	0	30	46	0	71	0	152	1	416
14	1	0	1	9	21	1	66	0	99	0	408
15	1	0	1	14	33	1	46	1	97	1	394
16	2	0	0	25	70	2	100	2	201	3	376
17	1	0	0	41	32	0	84	2	160	1	378
18	1	0	0	27	36	2	48	1	115	0	286
19	2	1	0	31	64	0	109	0	207	0	473
20	2	1	0	26	81	3	94	0	207	0	408
21	1	0	0	46	40	0	94	0	181	0	387

continued on next page

Voting Area (continued)	CLARKE	FERREIRA	INCE	KUCHMISTRZ	MAYENCOURT	MCLEOD	STEVENSON	VOLDENG	Total Valid Votes	Rejected Ballots	Registered Voters
	John LBN	Antonio Francisco PLAT	John Gordon SEX	Janeke Patrick John GP	Lorne LIB	Ian DRBC	Tim NDP	Lisa WLP			
22	0	0	2	35	48	0	96	3	184	2	445
23	0	0	0	11	24	0	48	3	86	1	240
24	1	0	1	22	39	3	72	0	138	0	314
25	3	0	1	28	58	0	73	0	163	0	385
26	1	0	0	27	51	0	80	0	159	2	410
27	1	0	0	27	43	1	76	1	149	2	415
28	1	0	1	10	33	2	67	0	114	1	260
29	9	1	0	34	84	0	98	3	229	2	565
30	6	1	0	26	69	0	105	1	208	1	481
31	2	0	1	19	37	0	97	2	158	3	341
32	4	0	2	16	34	0	113	1	170	5	309
33	1	0	1	21	45	0	82	1	151	0	367
34	0	1	1	23	81	0	99	3	208	3	456
35	1	0	0	20	60	0	81	1	163	2	405
36	1	0	0	23	59	1	106	0	190	1	347
37	2	0	0	31	45	1	97	2	178	0	428
38	1	1	0	32	61	0	101	0	196	0	433
39	1	0	0	10	24	0	61	1	97	0	245
40	3	0	0	42	46	0	97	1	189	0	369
41	1	0	1	26	40	0	92	2	162	0	390
42	0	2	1	27	53	0	59	4	146	0	275
42A	1	0	0	22	62	0	80	0	165	4	368
43	1	0	0	24	58	0	86	1	170	0	324
44	1	0	1	26	54	0	87	0	169	0	351
45	2	0	1	24	88	0	54	1	170	3	336
46	1	0	0	16	62	0	65	1	145	1	346
47	2	0	1	30	74	0	87	0	194	0	410
48	1	0	0	15	92	2	71	1	182	0	416
49	4	0	0	25	78	0	91	1	199	0	364
50	2	0	1	34	51	0	98	1	187	1	414
51	1	0	2	33	68	0	90	0	194	1	367
51A	2	0	0	14	26	0	104	1	147	1	324
52	2	1	1	17	56	0	62	1	140	2	333
53	1	0	2	25	51	0	96	0	175	0	343
54	1	0	1	33	35	0	64	1	135	0	313
55	0	0	0	16	38	0	80	0	134	2	296
56	3	0	0	24	36	0	65	1	129	0	307
57	1	0	1	28	48	1	117	0	196	1	475
58	3	0	1	55	171	0	95	3	328	0	759
59	4	1	0	18	78	1	127	1	230	3	410

continued on next page

Voting Area (continued)	CLARKE	FERREIRA	INCE	KUCHMISTRZ	MAYENCOURT	MCLEOD	STEVENSON	VOLDENG	Total	Rejected	Registered
	John LBN	Antonio Francisco PLAT	John Gordon SEX	Janeck Patrick John GP	Lorne LIB	Ian DRBC	Tim NDP	Lisa WLP	Valid Votes	Ballots	Voters
60	1	0	1	14	32	0	63	1	112	1	260
60A	2	0	1	25	42	1	92	2	165	0	338
61	0	0	1	31	37	1	119	3	192	1	454
62	1	0	1	37	53	1	125	2	220	0	448
63	2	0	0	21	21	0	45	1	90	1	248
63A	0	0	0	14	31	0	46	0	91	0	203
64	4	0	2	24	34	0	86	0	150	1	409
65	0	0	1	31	40	0	62	2	136	0	308
66	3	0	1	26	46	0	90	1	167	0	404
67	0	0	0	16	83	0	51	1	151	0	307
68	1	0	1	26	63	1	103	1	196	0	349
69	3	0	0	23	82	0	81	1	190	0	394
70	1	0	0	9	24	0	40	1	75	1	240
70A	0	0	0	20	32	0	49	0	101	0	237
71	3	1	1	29	57	1	60	1	153	1	364
72	3	0	1	16	89	2	70	0	181	2	414
73	2	0	3	33	65	1	101	0	205	0	419
74	2	0	0	23	50	2	101	0	178	0	415
75	0	1	0	39	50	0	93	0	183	0	367
76	1	0	0	22	36	0	92	2	153	3	359
77	2	0	0	28	37	0	70	1	138	1	331
78	3	0	1	27	48	1	104	2	186	4	424
79	1	0	1	15	44	1	95	2	159	0	372
80	6	0	1	26	73	0	96	0	202	1	446
81	3	0	4	34	72	0	92	3	208	1	583
82A	1	0	1	14	75	0	32	0	123	0	324
82B	3	0	0	25	108	0	68	0	204	1	492
82C	1	0	1	17	60	0	64	2	145	4	460
82D	0	0	0	24	98	0	53	1	176	2	501
82E	1	1	1	14	121	0	38	1	177	1	440
83A	3	0	0	15	134	0	39	0	191	1	554
83B	3	0	0	22	53	0	20	0	98	1	337
83C	5	1	1	17	171	3	76	1	275	5	833
84	1	0	1	23	61	0	69	2	157	1	350
85	3	0	0	30	57	0	82	1	173	0	510
86	3	0	2	25	56	0	66	1	153	0	410
87	0	0	0	16	73	2	61	0	152	0	393
88	2	0	0	27	100	3	84	0	216	0	460
89	1	0	1	15	67	0	67	1	152	0	334
90	4	0	2	22	134	1	67	2	232	1	502

continued on next page

Voting Area (continued)	CLARKE	FERREIRA	INCE	KUCHMISTRZ	MAYENCOURT	MCLEOD	STEVENSON	VOLDENG	Total	Rejected	Registered
	John LBN	Antonio Francisco PLAT	John Gordon SEX	Janeck Patrick John GP	Lorne LIB	Ian DRBC	Tim NDP	Lisa WLP	Valid Votes	Ballots	Voters
90A	3	1	0	12	51	0	46	1	114	2	296
91	1	0	0	22	82	0	62	1	168	2	339
92S *2	4	0	0	8	16	3	50	1	82	2	133
93S *3	2	0	1	4	21	0	46	0	74	3	83
94S *3	-	-	-	-	-	-	-	-	-	-	133
95S *2	-	-	-	-	-	-	-	-	-	-	23
96	3	0	0	29	108	0	67	1	208	0	397
97	0	0	0	5	56	0	10	0	71	0	181
98	0	0	0	1	34	0	11	0	46	0	78
99	9	0	1	16	112	1	30	0	169	1	446
100	2	0	0	11	58	0	24	1	96	0	247
101	2	0	1	24	79	0	31	0	137	1	394
102	1	0	0	8	41	0	21	0	71	0	157
103	0	0	1	14	39	0	24	3	81	1	182
104	2	0	0	16	27	0	19	0	64	1	179
105	0	0	0	14	61	0	28	0	103	0	267
106	1	0	1	17	47	0	19	0	85	0	270
107	0	0	1	2	36	0	25	0	64	0	205
108	0	0	0	13	31	1	23	1	69	0	218
109	1	0	0	11	72	0	20	0	104	1	313
110	3	0	0	5	52	1	14	0	75	0	216
111	1	0	0	7	78	0	22	1	109	1	232
112	9	0	1	4	66	0	13	1	94	0	218
113	5	0	0	11	106	0	33	1	156	1	384
114	3	0	0	7	38	1	6	1	56	1	181
115	0	0	2	7	23	0	56	2	90	0	208
116	1	0	0	4	45	0	14	0	64	1	178
117	3	0	0	15	84	1	51	2	156	3	401
118	4	0	0	16	82	1	78	2	183	0	406
119	1	0	0	9	49	0	16	0	75	0	177
120	0	0	0	2	38	1	16	0	57	0	193
121	1	0	0	11	30	0	26	2	70	1	212
122	2	0	0	8	45	0	15	0	70	0	214
123	2	0	0	3	92	0	9	0	106	0	234
124	1	0	2	11	50	0	37	1	102	0	294
Sub Totals	355	26	92	3,402	11,186	76	11,211	155	26,503	157	55,201

continued on next page

	CLARKE John LBN	FERREIRA Antonio Francisco PLAT	INCE John Gordon SEX	KUCHMISTRZ Janek Patrick John GP	MAYENCOURT Lorne LIB	MCLEOD Ian DRBC	STEVENSON Tim NDP	VOLDENG Lisa WLP	Total Valid Votes	Rejected Ballots	Registered Voters
S. 98 Special	1	0	4	8	29	0	55	3	100	2	
S. 99 Absentee - in ED	27	0	9	214	543	5	452	8	1,258	13	
S. 100 Absentee - out of ED	4	1	3	44	113	0	136	3	304	18	
S. 101 Absentee - Advance	0	0	2	5	4	0	19	1	31	2	
S. 104 Voting in DEO office	1	0	1	15	95	1	87	0	200	4	
S. 106 Voting by mail	0	0	0	10	39	0	38	0	87	0	
Grand Totals	388	27	111	3,698	12,009	82	11,998	170	28,483	196	55,201
% of Valid Votes	1.36%	0.09%	0.39%	12.98%	42.16%	0.30%	42.12%	0.60%			

Summary:

Valid Votes - General & Advance	26,503	93.05%	Total Valid Votes
S. 98 Special	100	0.34%	Total Valid Votes
S. 99 Absentee - in ED	1,258	4.42%	Total Valid Votes
S. 100 Absentee - out of ED	304	1.07%	Total Valid Votes
S. 101 Absentee - Advance	31	0.11%	Total Valid Votes
S. 104 Voting in DEO office	200	0.70%	Total Valid Votes
S. 106 Voting by mail	87	0.31%	Total Valid Votes

Total Valid Votes 28,483

Rejected Ballots 196 0.69% Ballots Cast
Registered Voters Who Voted 28,679 51.95% Registered Voters

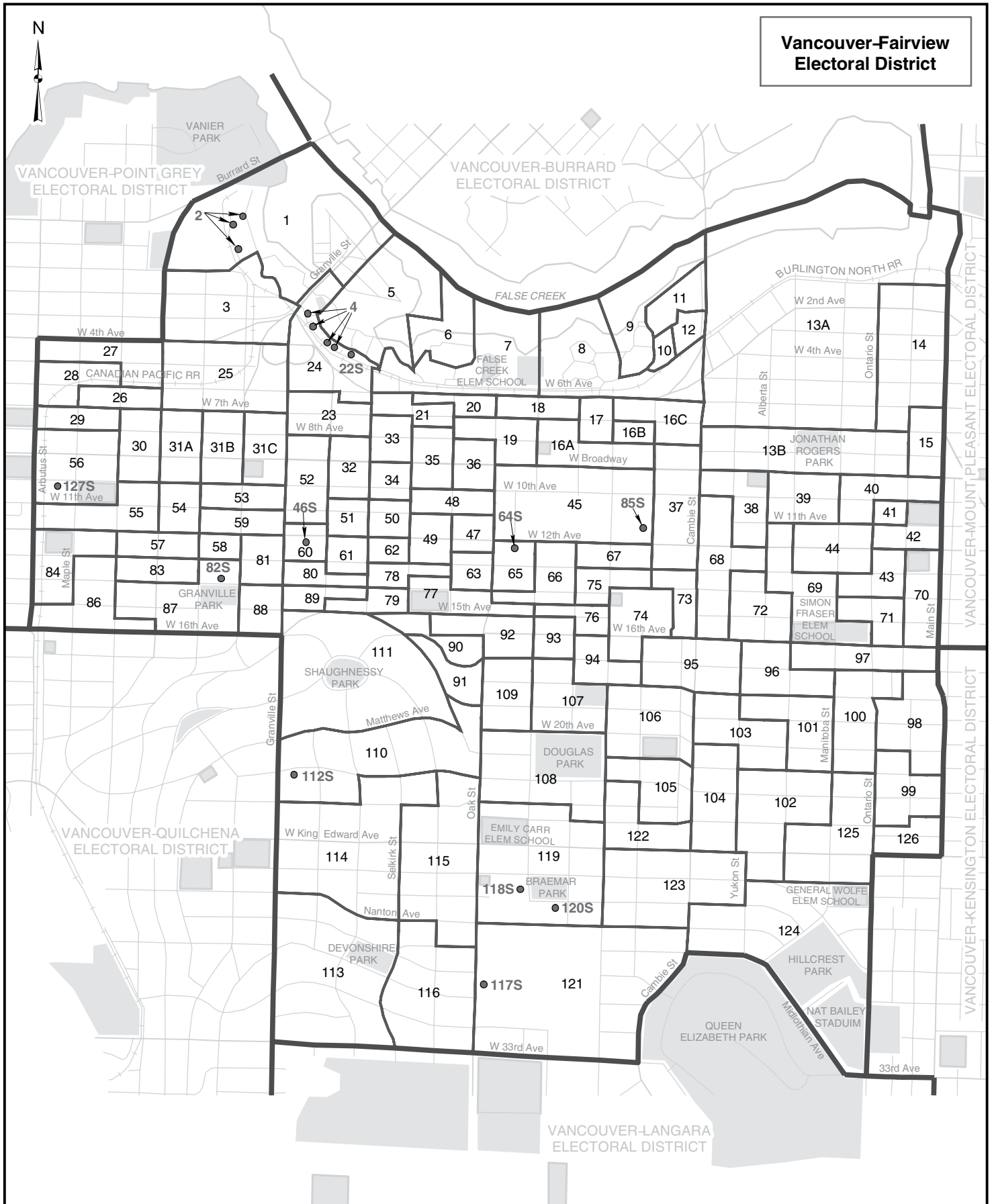
Registered Voters 55,201

Candidate Elected: Lorne Mayencourt (LIB)

*1 Voting Areas 6 and 7 combined

*2 Voting Areas 92S and 95S combined

*3 Voting Areas 93S and 94S combined



	CLARK Patrick Gallagher SEX	EL-RAYES Hamdy GP	GREENE Virginia LIB	ROBERTSON Gregor NDP	VAN DELST Malcolm Janet Mary WLP	YEE Scott IND	Total Valid Votes	Rejected Ballots	Registered Voters
Advance Voting									
Heart and Stroke Foundation	3	127	913	947	3	4	1,997	6	
Ukrainian Orthodox Auditorium	3	52	357	553	3	4	972	0	
General Voting Voting Area									
1	0	10	95	50	1	0	156	1	301
2	1	5	137	64	0	0	207	1	393
3	0	27	113	105	2	0	247	1	460
4	1	21	62	169	1	2	256	0	386
5	0	16	74	148	3	0	241	1	413
6	1	7	47	64	0	0	119	3	267
7	0	20	97	190	0	0	307	0	449
8	0	10	97	140	0	0	247	0	427
9	1	15	95	88	0	1	200	1	382
10	0	14	127	43	1	0	185	1	365
11	0	18	153	59	0	0	230	1	489
12	0	17	22	86	2	1	128	0	262
13A	1	9	28	40	1	0	79	1	209
13B *1	1	10	33	63	1	0	108	1	225
14 *1	-	-	-	-	-	-	-	-	81
15	1	4	5	97	1	0	108	0	280
16A	0	10	64	49	1	0	124	2	264
16B	0	13	61	50	0	1	125	1	262
16C	0	12	81	62	1	2	158	0	302
17	0	11	69	101	1	0	182	0	349
18	2	18	94	102	1	0	217	1	426
19	0	16	119	68	1	2	206	1	410
20	1	12	86	41	0	0	140	0	296
21	1	6	109	68	1	1	186	1	374
22S *2	1	2	15	16	1	0	35	1	88
23	3	24	189	108	0	1	325	1	574
24	0	20	169	88	2	2	281	1	598
25	1	14	110	73	1	0	199	2	462
26	2	22	91	134	0	2	251	2	503
27	3	22	105	104	1	1	236	0	472
28	0	21	52	113	1	2	189	1	347
29	1	32	67	96	0	3	199	1	325
30	0	37	64	101	0	0	202	2	398
31A	0	11	57	33	0	0	101	0	250
31B	0	12	67	40	0	1	120	2	265

continued on next page

Voting Area (continued)	CLARK Patrick Gallagher SEX	EL-RAYES Hamdy GP	GREENE Virginia LIB	ROBERTSON Gregor NDP	VAN DELST Malcolm Janet Mary WLP	YEE Scott IND	Total Valid Votes	Rejected Ballots	Registered Voters
31C	0	14	79	33	0	1	127	2	284
32	0	23	63	57	0	3	146	0	327
33	0	8	79	61	0	0	148	0	330
34	0	13	40	67	1	1	122	0	308
35	0	23	87	64	0	0	174	1	381
36	1	16	30	70	0	0	117	1	251
37	0	26	120	86	2	0	234	3	628
38	1	3	68	93	0	0	165	2	387
39	1	10	44	120	0	0	175	0	388
40	0	24	61	121	1	2	209	0	397
41	0	20	21	87	0	2	130	2	254
42	1	10	24	54	0	0	89	0	278
43	0	23	50	130	1	1	205	2	418
44	0	25	68	145	0	0	238	0	484
45	0	15	52	60	1	2	130	1	302
46S	0	2	30	37	0	0	69	0	91
47	0	17	69	93	1	0	180	0	386
48	0	29	60	112	1	1	203	1	422
49	1	20	74	74	3	1	173	0	467
50	0	22	58	76	0	0	156	3	368
51	2	29	78	98	2	1	210	0	440
52	0	22	63	73	1	0	159	0	393
53	2	19	60	90	0	0	171	0	398
54	3	22	92	70	1	1	189	1	409
55	1	41	140	106	1	0	289	1	521
56	0	26	69	106	2	1	204	1	388
57	2	10	68	83	3	1	167	0	331
58	2	25	80	88	1	1	197	0	290
59	1	27	104	128	3	0	263	2	451
60	0	6	52	57	1	1	117	0	205
61	0	27	68	89	1	2	187	1	382
62	2	18	42	37	0	0	99	0	241
63	0	22	66	106	0	1	195	1	366
64S	4	8	31	38	0	1	82	4	165
65	3	14	62	60	1	0	140	0	351
66	0	17	102	79	0	0	198	2	439
67	0	3	73	60	0	0	136	0	226
68	0	23	49	95	0	0	167	2	358
69	1	16	68	114	0	0	199	1	392
70	4	23	30	143	1	1	202	3	460

continued on next page

Voting Area (continued)	CLARK Patrick Gallagher SEX	EL-RAYES Hamdy GP	GREENE Virginia LIB	ROBERTSON Gregor NDP	VAN DELST Malcolm Janet Mary WLP	YEE Scott IND	Total Valid Votes	Rejected Ballots	Registered Voters
71	2	14	46	134	2	0	198	3	459
72	0	17	65	117	1	1	201	2	411
73	1	14	103	102	0	3	223	1	476
74	1	22	106	127	1	2	259	2	496
75	0	21	89	103	1	1	215	1	402
76	1	6	89	83	1	2	182	3	320
77	1	37	114	75	1	0	228	1	432
78	1	13	89	117	0	2	222	0	412
79	1	20	93	100	2	0	216	1	406
80	1	15	74	63	0	2	155	1	342
81	1	24	70	71	0	2	168	3	361
82S	1	1	15	11	0	0	28	0	63
83	0	13	109	60	0	0	182	1	393
84	0	15	66	70	0	1	152	1	284
85S *3	9	2	31	45	0	2	89	4	102
86	0	8	138	89	0	0	235	1	431
87	0	14	109	61	0	3	187	0	400
88	0	14	75	72	1	0	162	0	347
89	0	20	71	61	2	0	154	1	308
90	0	10	39	31	1	0	81	0	167
91	1	13	19	46	1	0	80	2	199
92	0	22	85	93	0	0	200	1	415
93	1	18	66	77	0	2	164	0	312
94	0	19	53	97	1	1	171	0	353
95	2	22	60	135	0	0	219	1	460
96	0	20	70	95	2	0	187	0	345
97	0	14	82	138	0	2	236	0	462
98	2	10	68	137	1	0	218	0	415
99	5	25	93	150	0	0	273	3	459
100	0	23	62	125	1	0	211	3	403
101	1	19	85	104	0	0	209	1	384
102	0	22	121	111	0	2	256	0	489
103	0	19	75	95	1	1	191	0	392
104	1	14	86	109	0	0	210	1	406
105	1	19	105	86	0	1	212	2	417
106	3	20	96	146	2	0	267	0	495
107	0	13	61	88	0	0	162	1	312
108	1	20	121	116	0	0	258	0	514
109	1	12	57	99	1	0	170	1	376
110	1	12	112	39	0	0	164	0	371

continued on next page

Voting Area (continued)	CLARK Patrick Gallagher SEX	EL-RAYES Hamdy GP	GREENE Virginia LIB	ROBERTSON Gregor NDP	VAN DELST Malcolm Janet Mary WLP	YEE Scott IND	Total Valid Votes	Rejected Ballots	Registered Voters
111	1	10	134	68	0	0	213	2	384
112S *2	-	-	-	-	-	-	-	-	16
113	0	10	136	16	0	0	162	0	354
114	1	17	173	31	1	0	223	1	402
115	1	13	153	56	0	0	223	2	472
116	2	9	112	28	1	0	152	0	342
117S	0	0	33	41	0	0	74	0	114
118S *3	-	-	-	-	-	-	-	-	1
119	0	15	139	83	0	2	239	2	426
120S *3	-	-	-	-	-	-	-	-	44
121	0	11	101	57	0	4	173	0	383
122	0	9	48	31	1	0	89	0	177
123	1	14	143	50	0	0	208	2	377
124	1	13	194	66	1	3	278	1	463
125	0	17	112	115	1	4	249	2	425
126	1	6	32	92	0	0	131	1	248
127S *3	-	-	-	-	-	-	-	-	49
Sub Totals	108	2,238	11,376	12,125	88	98	26,033	129	46,379
S. 98 Special	2	5	26	47	0	0	80	7	
S. 99 Absentee - in ED	9	148	423	461	6	4	1,051	10	
S. 100 Absentee - out of ED	2	51	86	152	1	0	292	49	
S. 101 Absentee - Advance	0	6	19	18	0	0	43	3	
S. 104 Voting in DEO office	0	21	137	163	0	0	321	6	
S. 106 Voting by mail	0	10	47	43	0	0	100	2	
Grand Totals	121	2,479	12,114	13,009	95	102	27,920	206	46,379
% of Valid Votes	0.43%	8.88%	43.39%	46.59%	0.34%	0.37%			

Summary:

Valid Votes - General & Advance	26,033	93.24%	Total Valid Votes
S. 98 Special	80	0.29%	Total Valid Votes
S. 99 Absentee - in ED	1,051	3.76%	Total Valid Votes
S. 100 Absentee - out of ED	292	1.05%	Total Valid Votes
S. 101 Absentee - Advance	43	0.15%	Total Valid Votes
S. 104 Voting in DEO office	321	1.15%	Total Valid Votes
S. 106 Voting by mail	100	0.36%	Total Valid Votes

Total Valid Votes 27,920

Rejected Ballots	206	0.74%	Ballots Cast
Registered Voters Who Voted	28,126	60.64%	Registered Voters

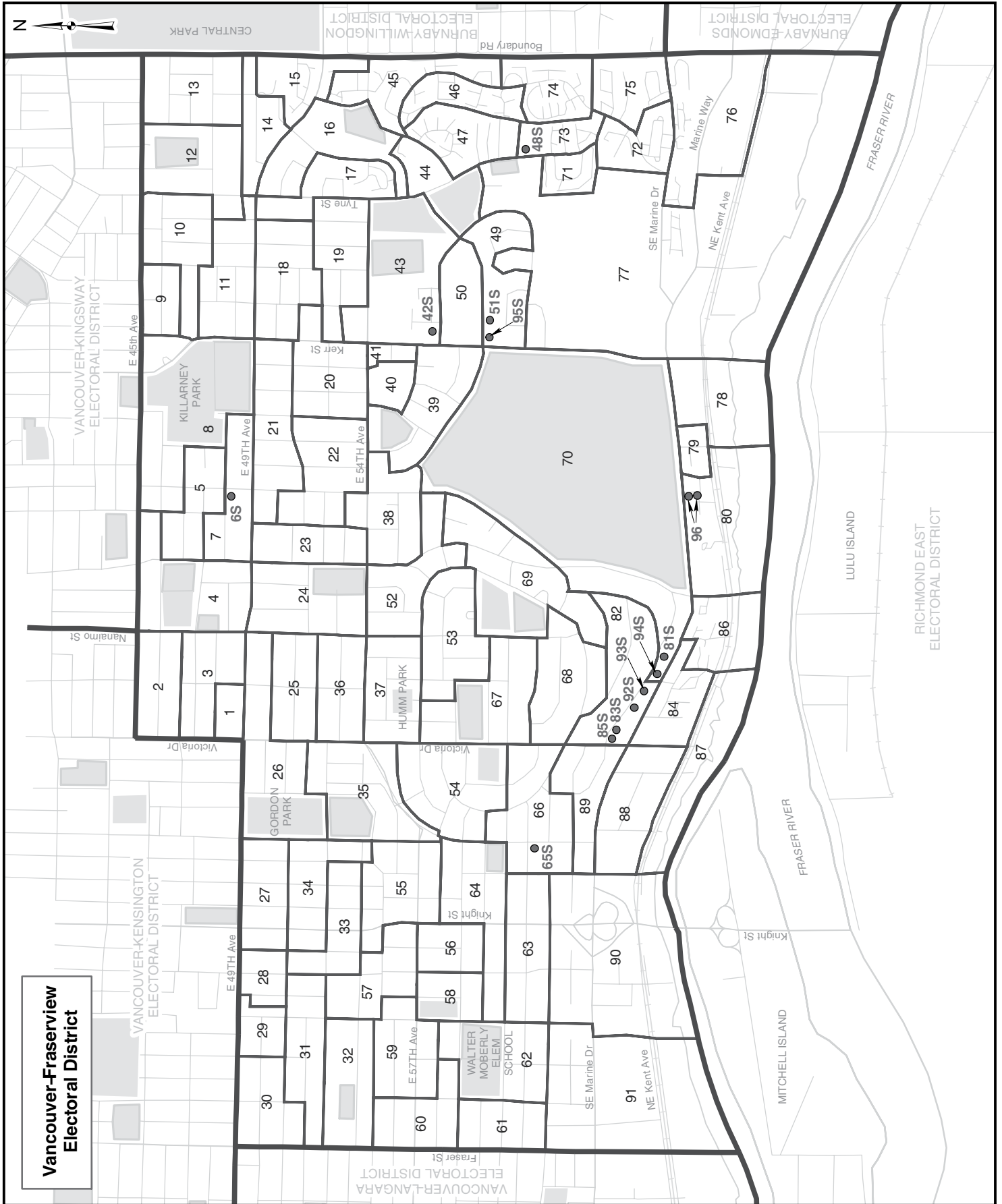
Registered Voters 46,379

Candidate Elected: Gregor Robertson (NDP)

*1 Voting Areas 13B and 14 combined

*2 Voting Areas 22S and 112S combined

*3 Voting Areas 85S, 118S, 120S and 127S combined



**Vancouver-Fraserview
Electoral District**

	CAMPBELL Shea BCM	GILL Ravinder NDP	OPPAL Wally LIB	PERRY Doug GP	Total Valid Votes	Rejected Ballots	Registered Voters
Advance Voting							
Boys and Girls Club	32	548	779	61	1,420	10	
Champlain Heights Community Centre	29	452	459	75	1,015	5	
General Voting Voting Area							
1	3	18	18	3	42	1	103
2	14	85	125	9	233	1	450
3	9	61	126	15	211	0	430
4	13	83	126	16	238	4	450
5	10	59	128	11	208	2	418
6S	6	32	34	3	75	2	58
7	8	99	66	10	183	2	370
8	6	57	112	11	186	3	408
9	8	41	72	6	127	3	273
10	11	79	109	17	216	4	506
11	10	71	113	12	206	0	441
12	17	94	112	11	234	3	416
13	15	89	137	12	253	3	505
14	7	103	112	14	236	3	453
15	1	137	76	18	232	3	418
16	11	78	135	10	234	5	482
17	5	109	104	15	233	3	420
18	8	66	113	14	201	1	427
19	7	52	126	8	193	3	482
20	5	79	106	13	203	2	426
21	12	82	120	18	232	0	455
22	10	80	103	14	207	0	459
23	6	78	86	19	189	3	389
24	8	88	166	10	272	2	490
25	8	82	133	16	239	5	484
26	3	86	120	12	221	3	558
27	5	70	98	9	182	3	507
28	5	42	64	7	118	2	236
29	1	43	61	2	107	0	264
30	6	121	87	19	233	5	482
31	10	140	111	12	273	5	567
32	14	142	129	17	302	4	475
33	9	64	89	17	179	0	428
34	2	46	92	5	145	1	453
35	8	62	99	15	184	3	531

continued on next page

Voting Area (continued)	CAMPBELL Shea BCM	GILL Ravinder NDP	OPPAL Wally LIB	PERRY Doug GP	Total Valid Votes	Rejected Ballots	Registered Voters
36	9	93	105	13	220	3	457
37	6	63	127	16	212	0	446
38	6	64	127	23	220	4	393
39	7	62	160	13	242	0	438
40	3	106	25	22	156	1	353
41	2	27	11	3	43	2	84
42S *1	-	-	-	-	-	-	60
43	9	134	137	25	305	1	680
44	2	120	30	14	166	4	292
45	8	65	139	18	230	0	405
46	2	128	44	16	190	1	386
47	9	117	108	15	249	2	475
48S	6	26	14	7	53	0	87
49	4	47	144	19	214	3	410
50	5	71	77	16	169	4	374
51S *1	-	-	-	-	-	-	46
52	7	67	125	21	220	1	478
53	6	46	131	15	198	4	458
54	10	89	154	12	265	5	579
55	5	67	92	10	174	3	492
56	2	38	75	5	120	2	245
57	8	93	113	7	221	1	473
58	0	56	40	4	100	2	221
59	6	146	115	6	273	2	541
60	7	180	76	15	278	3	527
61	9	147	51	8	215	4	449
62	3	181	59	10	253	5	460
63	7	147	113	17	284	9	579
64	5	112	112	12	241	1	551
65S	6	15	13	3	37	2	156
66	1	59	104	14	178	1	429
67	6	61	122	14	203	0	482
68	5	64	138	11	218	1	489
69	17	68	153	14	252	1	457
70	6	60	113	10	189	1	376
71	3	107	69	22	201	1	376
72	9	129	53	18	209	1	436
73	5	98	39	17	159	0	343
74	2	114	68	18	202	0	359
75	6	124	74	23	227	0	406

continued on next page

Voting Area (continued)	CAMPBELL Shea BCM	GILL Ravinder NDP	OPPAL Wally LIB	PERRY Doug GP	Total Valid Votes	Rejected Ballots	Registered Voters
76	1	104	85	17	207	2	457
77	5	44	135	8	192	4	427
78	2	55	91	17	165	2	465
79	2	63	65	10	140	0	402
80	3	71	80	19	173	4	444
81S *1	7	39	9	2	57	0	68
82	7	59	107	11	184	1	351
83S *2	-	-	-	-	-	-	35
84	4	70	70	21	165	2	378
85S *2	5	10	11	1	27	0	124
86	1	66	73	10	150	1	303
87	4	87	108	22	221	4	469
88	2	47	45	7	101	3	259
89	2	41	76	6	125	0	300
90	9	126	69	8	212	7	447
91	7	163	45	8	223	5	488
92S *2	-	-	-	-	-	-	19
93S *2	-	-	-	-	-	-	26
94S *2	-	-	-	-	-	-	34
95S	4	14	11	1	30	0	35
96	3	19	34	8	64	0	219
Sub Totals	629	8,187	9,410	1,258	19,484	209	36,212
S. 98 Special	2	42	24	5	73	5	
S. 99 Absentee - in ED	14	279	278	67	638	40	
S. 100 Absentee - out of ED	4	163	113	29	309	30	
S. 101 Absentee - Advance	0	21	14	4	39	0	
S. 104 Voting in DEO office	1	76	45	11	133	2	
S. 106 Voting by mail	0	15	11	0	26	0	
Grand Totals	650	8,783	9,895	1,374	20,702	286	36,212
% of Valid Votes	3.13%	42.43%	47.80%	6.64%			

continued on next page

Summary:

Valid Votes - General & Advance	19,484	94.12%	Total Valid Votes
S. 98 Special	73	0.35%	Total Valid Votes
S. 99 Absentee - in ED	638	3.08%	Total Valid Votes
S. 100 Absentee - out of ED	309	1.49%	Total Valid Votes
S. 101 Absentee - Advance	39	0.19%	Total Valid Votes
S. 104 Voting in DEO office	133	0.64%	Total Valid Votes
S. 106 Voting by mail	26	0.13%	Total Valid Votes

Total Valid Votes 20,702

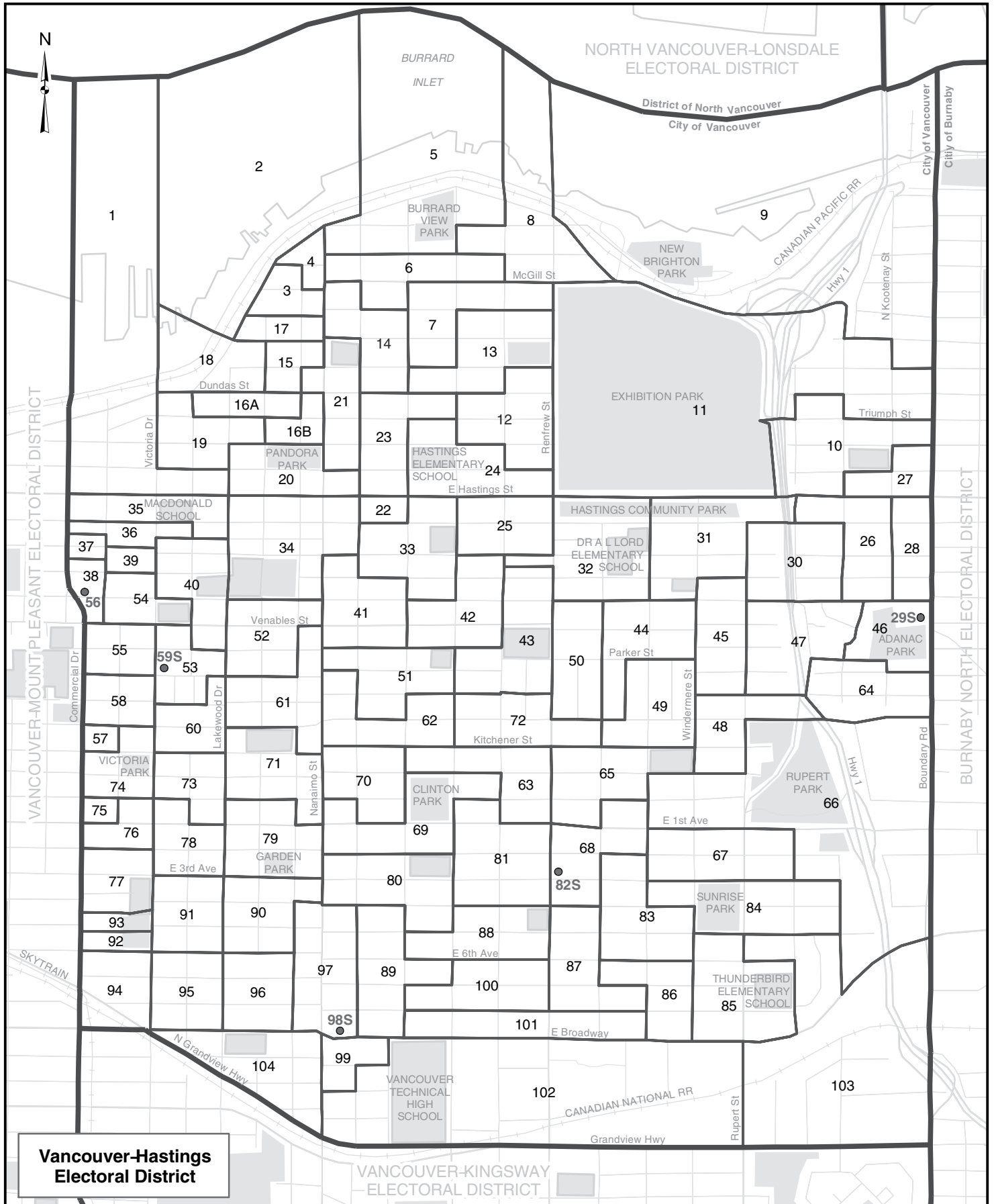
Rejected Ballots	286	1.38%	Ballots Cast
Registered Voters Who Voted	20,988	57.96%	Registered Voters

Registered Voters 36,212

Candidate Elected: Wally Oppal (LIB)

*1 Voting Areas 42S, 51S and 81S combined

*2 Voting Areas 83S, 85S, 92S, 93S and 94S combined



	BRENNAN Denise WLP	GREGSON Ian GP	MCDIARMID Laura LIB	MILLARD SAADI Catherine PLAT	OFFLEY Will IND	PAYNE Stephen BCM	SIMPSON Shane NDP	WOOLSEY Carrol SC	Total Valid Votes	Rejected Ballots	Registered Voters
Advance Voting											
Broadway Church	3	35	293	1	3	5	350	13	703	4	
Templeton Pool	12	74	253	1	8	8	744	11	1,111	3	
General Voting Voting Area											
1	4	15	12	0	0	0	50	1	82	3	272
2	3	7	16	0	0	5	50	1	82	0	252
3	4	25	39	1	0	3	119	1	192	0	462
4	0	13	31	1	2	1	94	0	142	0	235
5	3	16	46	0	1	0	110	1	177	0	364
6	1	17	56	0	4	2	109	1	190	3	419
7	5	31	58	2	2	0	122	0	220	4	446
8	2	19	46	0	2	0	121	0	190	2	404
9	1	35	88	0	0	6	78	2	210	2	361
10	3	29	72	2	2	1	95	22	226	4	370
11	1	21	105	0	1	3	119	4	254	0	460
12	4	17	111	1	0	1	119	1	254	2	484
13	1	17	90	2	1	2	124	2	239	1	428
14	2	22	62	1	1	1	123	2	214	2	397
15	0	8	20	0	0	1	79	1	109	2	406
16A	1	14	26	1	0	3	77	0	122	0	401
16B	3	23	33	0	1	2	70	1	133	1	348
17	2	9	29	0	0	1	81	1	123	1	380
18	0	16	47	0	1	1	103	1	169	0	480
19	3	13	33	0	1	1	100	1	152	0	450
20	4	15	27	0	3	4	105	3	161	2	452
21	1	16	46	0	1	1	115	3	183	3	426
22	3	8	22	0	1	2	46	0	82	1	171
23	2	13	72	0	0	0	89	4	180	2	366
24	6	18	86	0	0	0	102	4	216	2	425
25	0	8	50	1	1	2	73	2	137	2	285
26	6	11	99	0	0	1	70	1	188	1	374
27	1	4	29	0	0	0	24	0	58	0	142
28	0	11	48	1	3	1	41	2	107	1	228
29S *1	-	-	-	-	-	-	-	-	-	-	74
30	1	22	67	0	0	0	78	2	170	0	377
31	4	17	89	0	1	1	92	2	206	1	392
32	2	13	63	1	1	2	112	6	200	1	428
33	2	14	80	1	0	1	118	6	222	1	441
34	4	28	51	0	1	2	126	0	212	1	524

continued on next page

Voting Area (continued)	BRENNAN Denise WLP	GREGSON Ian GP	MCDIARMID Laura LIB	MILLARD Catherine PLAT	SAADI Will IND	PAYNE Stephen BCM	SIMPSON Shane NDP	WOOLSEY Carrol SC	Total Valid Votes	Rejected Ballots	Registered Voters
35	1	16	16	1	3	4	139	0	180	3	391
36	4	22	40	1	4	3	105	1	180	4	455
37	1	14	8	0	0	0	62	0	85	3	215
38	4	15	24	2	2	1	91	2	141	2	311
39	1	14	22	0	0	0	81	0	118	0	287
40	1	22	44	0	1	1	168	2	239	2	473
41	3	12	78	2	0	3	96	2	196	3	479
42	4	11	92	0	2	4	117	1	231	0	449
43	1	15	106	1	2	1	97	3	226	1	429
44	1	8	108	1	0	1	106	11	236	0	488
45	3	13	63	1	0	1	91	5	177	2	453
46	1	23	23	0	3	1	111	0	162	1	293
47	0	8	81	0	0	0	92	0	181	0	451
48	4	10	104	2	0	1	70	3	194	2	363
49	2	16	107	4	0	0	79	6	214	0	409
50	6	14	89	1	1	2	81	6	200	0	433
51	4	12	80	0	3	0	140	1	240	0	462
52	0	11	66	1	0	3	138	1	220	3	475
53	2	19	30	0	2	3	143	0	199	1	382
54	6	31	28	3	2	0	125	2	197	1	496
55	4	24	26	0	0	3	106	3	166	1	415
56	1	6	16	0	1	0	45	2	71	1	158
57 *2	1	6	10	0	0	1	37	0	55	0	85
58	0	37	28	0	4	3	120	1	193	1	428
59S *3	4	2	17	0	1	2	17	2	45	1	39
60	3	25	50	0	3	3	145	1	230	0	447
61	0	19	79	0	0	1	144	2	245	3	465
62	1	22	81	1	1	1	100	1	208	2	378
63	2	12	89	1	1	3	77	5	190	1	372
64	1	4	79	0	0	1	80	3	168	2	451
65	3	19	106	0	0	1	81	6	216	7	405
66	2	7	69	0	0	0	82	2	162	3	419
67	1	7	90	2	1	0	76	3	180	1	421
68	1	9	68	2	0	1	71	6	158	3	365
69	1	8	79	1	0	1	78	2	170	1	308
70	0	18	72	0	2	2	73	1	168	1	310
71	3	32	62	0	2	1	125	0	225	5	430
72	3	13	84	0	1	1	90	2	194	0	376
73	0	28	40	0	4	4	134	3	213	0	419
74	2	21	20	0	4	1	131	0	179	0	369

continued on next page

Voting Area (continued)	BRENNAN Denise WLP	GREGSON Ian GP	MCDIARMID Laura LIB	MILLARD SAADI Catherine PLAT	OFFLEY Will IND	PAYNE Stephen BCM	SIMPSON Shane NDP	WOOLSEY Carrol SC	Total Valid Votes	Rejected Ballots	Registered Voters
75 *2	-	-	-	-	-	-	-	-	-	-	73
76	0	14	27	0	4	0	70	2	117	0	266
77	2	39	27	0	3	2	127	1	201	1	366
78	2	16	33	0	0	1	70	1	123	0	399
79	2	17	82	1	1	3	98	0	204	2	388
80	0	9	98	0	0	2	109	1	219	2	446
81	1	16	121	0	0	2	97	0	237	0	429
82S *3	-	-	-	-	-	-	-	-	-	-	41
83	1	8	90	0	2	0	91	6	198	0	440
84	2	13	61	0	0	3	96	3	178	5	436
85	2	9	86	3	1	0	92	2	195	3	463
86	0	8	71	0	1	1	73	4	158	2	342
87	0	13	86	0	0	0	66	8	173	1	411
88	2	14	73	1	1	0	87	4	182	0	379
89	3	14	94	0	1	0	112	3	227	0	448
90	0	13	54	1	1	0	129	1	199	3	374
91	1	25	62	2	0	3	138	0	231	4	402
92	1	7	8	0	1	1	40	1	59	1	105
93	0	7	6	1	0	0	27	0	41	0	75
94	4	31	17	0	1	0	127	0	180	5	356
95	0	29	38	1	0	0	132	0	200	1	401
96	4	29	89	0	1	3	141	1	268	4	467
97	2	15	100	0	0	4	99	2	222	0	556
98S *1	1	3	10	1	1	3	28	2	49	1	80
99	1	9	103	2	1	3	68	3	190	3	537
100	1	11	88	1	1	1	87	1	191	4	411
101	3	13	77	1	2	1	98	5	200	2	513
102	1	7	83	0	1	4	82	4	182	1	397
103	1	14	25	2	1	3	178	2	226	5	492
104	1	21	65	0	0	1	109	5	202	2	434
Sub Totals	214	1,723	6,543	61	117	164	10,843	255	19,920	165	39,105
S. 98 Special	0	8	10	0	1	1	33	0	53	2	
S. 99 Absentee - in ED	18	114	273	7	8	13	503	13	949	13	
S. 100 Absentee - out of ED	9	70	44	0	2	6	186	3	320	22	
S. 101 Absentee - Advance	6	9	16	0	2	1	43	2	79	1	
S. 104 Voting in DEO office	0	3	20	0	0	3	84	1	111	0	
S. 106 Voting by mail	0	1	4	0	0	0	34	0	39	2	
Grand Totals	247	1,928	6,910	68	130	188	11,726	274	21,471	205	39,105
% of Valid Votes	1.15%	8.98%	32.18%	0.31%	0.61%	0.88%	54.61%	1.28%			

continued on next page

Summary:

Valid Votes - General & Advance	19,920	92.78%	Total Valid Votes
S. 98 Special	53	0.25%	Total Valid Votes
S. 99 Absentee - in ED	949	4.42%	Total Valid Votes
S. 100 Absentee - out of ED	320	1.49%	Total Valid Votes
S. 101 Absentee - Advance	79	0.37%	Total Valid Votes
S. 104 Voting in DEO office	111	0.52%	Total Valid Votes
S. 106 Voting by mail	39	0.17%	Total Valid Votes

Total Valid Votes 21,471

Rejected Ballots	205	0.95%	Ballots Cast
Registered Voters Who Voted	21,676	55.43%	Registered Voters

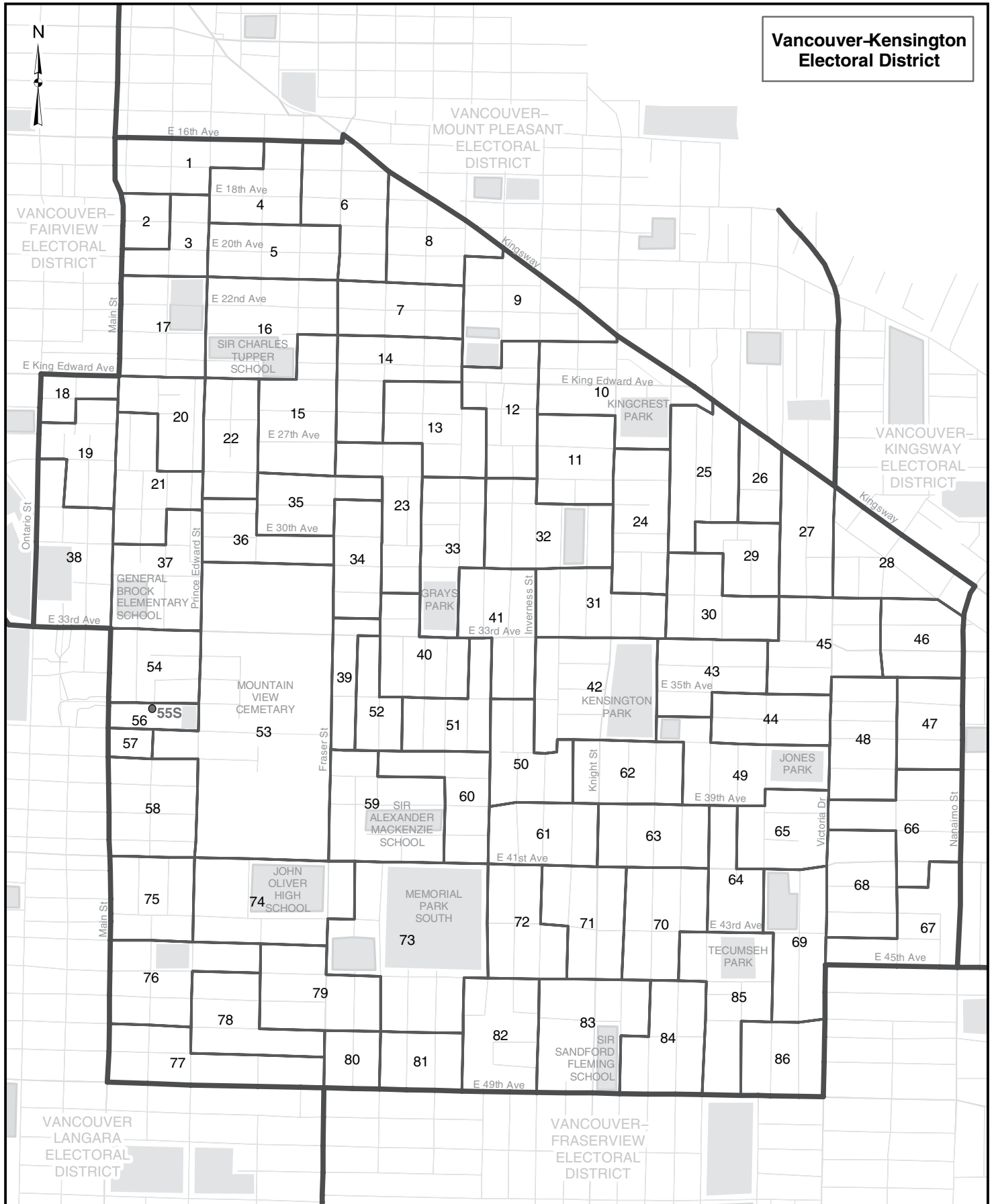
Registered Voters 39,105

Candidate Elected: Shane Simpson (NDP)

*1 Voting Areas 29S and 98S combined

*2 Voting Areas 57 and 75 combined

*3 Voting Areas 59S and 82S combined



	BOYLAN Charles PF	CHUDNOVSKY David NDP	GORDON John Patrick BCM	MATHESON Cody GP	WONG Patrick LIB	Total Valid Votes	Rejected Ballots	Registered Voters
Advance Voting								
Holy Family Parish Church Hall	3	923	16	83	893	1,918	21	
General Voting Voting Area								
1	0	116	0	27	75	218	2	457
2	0	87	1	20	59	167	0	386
3	0	98	3	13	67	181	0	341
4	1	79	4	13	111	208	0	452
5	2	127	1	11	108	249	2	481
6	5	157	2	15	122	301	4	605
7	0	145	3	16	110	274	2	451
8	3	92	5	6	76	182	1	393
9	0	139	3	13	87	242	0	441
10	3	90	2	17	87	199	3	429
11	0	114	2	9	124	249	5	458
12	0	133	22	20	92	267	5	419
13	1	130	4	11	72	218	3	510
14	2	136	4	19	81	242	1	501
15	0	176	2	9	110	297	2	541
16	0	135	1	21	94	251	4	467
17	2	156	0	18	75	251	3	422
18	0	66	3	6	30	105	0	227
19	3	124	3	14	76	220	0	432
20	2	128	3	28	60	221	5	413
21	1	139	4	26	85	255	1	491
22	0	125	5	23	65	218	0	446
23	0	137	1	19	85	242	0	453
24	2	88	4	10	81	185	0	385
25	0	107	3	11	76	197	0	507
26	1	40	0	6	40	87	2	241
27	2	81	0	16	117	216	3	448
28	1	83	4	11	153	252	1	647
29	4	55	0	1	79	139	6	286
30	1	64	2	8	75	150	1	433
31	1	126	4	9	95	235	2	475
32	4	122	4	14	140	284	4	486
33	1	119	1	12	69	202	1	407
34	2	79	1	10	75	167	0	480
35	0	115	3	12	69	199	0	378

continued on next page

Voting Area (continued)	BOYLAN Charles PF	CHUDNOVSKY David NDP	GORDON John Patrick BCM	MATHESON Cody GP	WONG Patrick LIB	Total Valid Votes	Rejected Ballots	Registered Voters
36	0	142	0	8	55	205	0	368
37	3	162	4	22	70	261	0	461
38	0	185	4	22	122	333	1	503
39	0	86	1	9	26	122	1	273
40	0	138	1	16	76	231	0	456
41	0	111	4	9	125	249	1	520
42	3	102	1	11	81	198	2	430
43	0	106	2	15	105	228	0	460
44	2	86	3	8	94	193	1	398
45	1	96	4	10	114	225	0	505
46	1	74	3	5	134	217	3	447
47	0	65	1	2	83	151	0	418
48	1	84	5	13	88	191	3	461
49	3	116	4	11	125	259	0	528
50	1	116	1	5	98	221	1	406
51	1	165	0	21	86	273	4	454
52	4	85	4	10	44	147	2	293
53	0	154	5	25	67	251	2	428
54	2	119	2	10	14	147	0	434
55S	1	13	1	3	19	37	3	86
56	2	75	0	12	80	169	5	309
57	0	20	1	5	22	48	0	89
58	1	145	2	19	80	247	0	471
59	0	134	3	15	90	242	3	472
60	1	129	4	12	132	278	2	476
61	0	105	4	9	85	203	3	411
62	2	77	2	11	112	204	0	390
63	0	74	0	8	113	195	3	372
64	2	92	2	9	133	238	1	433
65	2	97	3	17	144	263	4	553
66	1	100	5	8	116	230	0	467
67	0	107	3	5	96	211	3	474
68	1	75	3	8	111	198	2	433
69	1	75	5	9	144	234	2	470
70	0	81	1	11	113	206	3	468
71	0	78	2	9	88	177	0	432
72	0	62	1	8	107	178	4	431
73	0	105	0	21	87	213	3	419
74	0	181	4	22	59	266	4	501
75	1	109	3	22	67	202	3	366

continued on next page

Voting Area (continued)	BOYLAN Charles PF	CHUDNOVSKY David NDP	GORDON John Patrick BCM	MATHESON Cody GP	WONG Patrick LIB	Total Valid Votes	Rejected Ballots	Registered Voters
76	0	143	4	17	101	265	1	497
77	0	124	4	19	75	222	2	477
78	0	94	1	11	99	205	0	380
79	0	117	1	18	69	205	1	475
80	2	74	1	5	43	125	2	241
81	1	70	0	5	91	167	1	324
82	0	45	5	13	122	185	1	368
83	1	106	5	9	63	184	2	392
84	2	110	2	8	148	270	9	470
85	0	74	2	9	144	229	3	476
86	2	68	2	9	118	199	0	455
Sub Totals	92	9,982	245	1,175	8,591	20,085	175	36,710
S. 98 Special	0	23	1	2	12	38	4	
S. 99 Absentee - in ED	4	271	13	46	219	553	7	
S. 100 Absentee - out of ED	3	176	7	40	88	314	111	
S. 101 Absentee - Advance	0	19	0	6	10	35	1	
S. 104 Voting in DEO office	0	61	0	4	18	83	3	
S. 106 Voting by mail	0	41	0	0	11	52	1	
Grand Totals	99	10,573	266	1,273	8,949	21,160	302	36,710
% of Valid Votes	0.46%	49.97%	1.26%	6.02%	42.29%			

Summary:

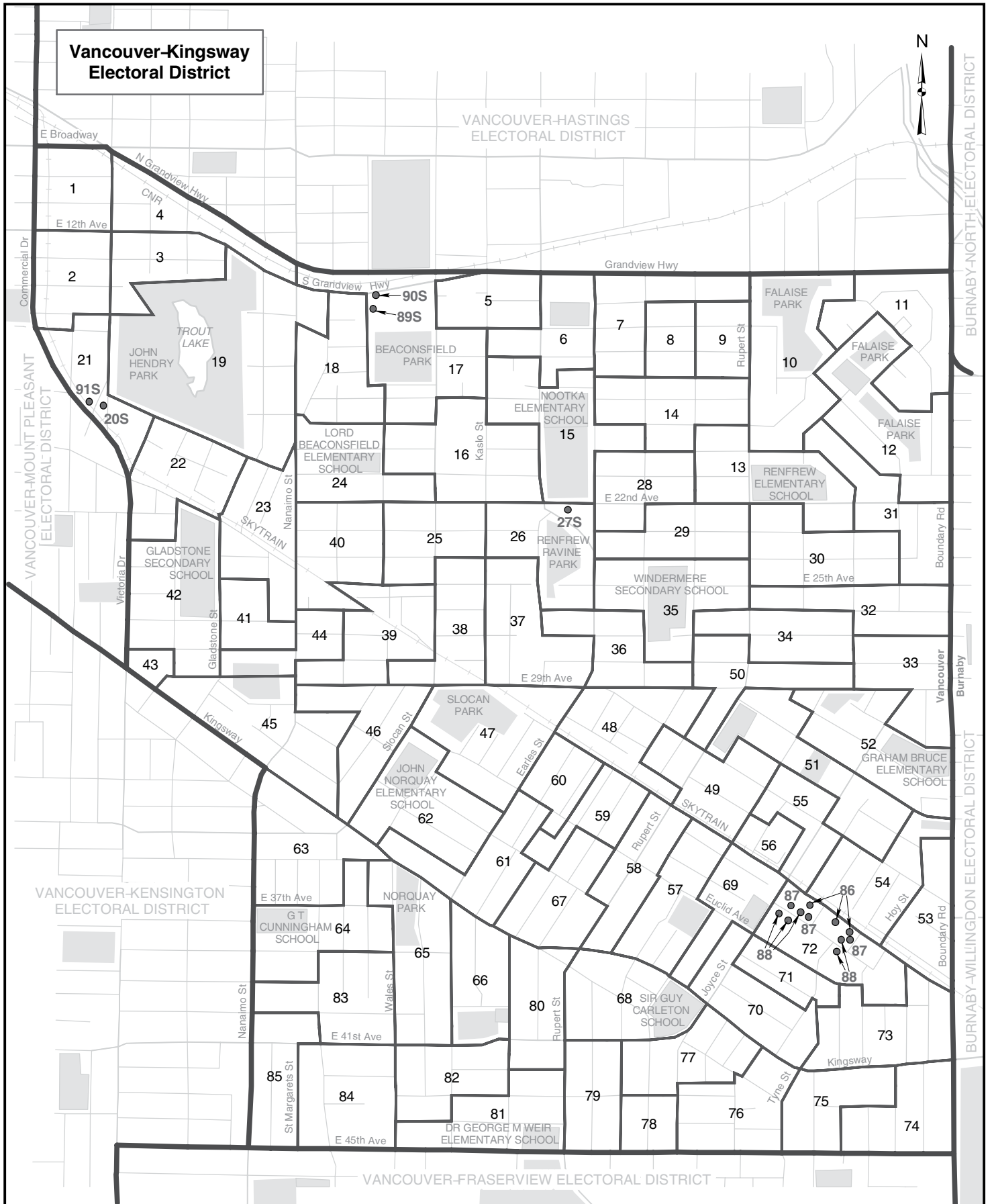
Valid Votes - General & Advance	20,085	94.92%	Total Valid Votes
S. 98 Special	38	0.18%	Total Valid Votes
S. 99 Absentee - in ED	553	2.61%	Total Valid Votes
S. 100 Absentee - out of ED	314	1.48%	Total Valid Votes
S. 101 Absentee - Advance	35	0.17%	Total Valid Votes
S. 104 Voting in DEO office	83	0.39%	Total Valid Votes
S. 106 Voting by mail	52	0.25%	Total Valid Votes

Total Valid Votes 21,160

Rejected Ballots 302 1.43% Ballots Cast
Registered Voters Who Voted 21,462 58.46% Registered Voters

Registered Voters 36,710

Candidate Elected: David Chudnovsky (NDP)



	DIX Adrian NDP	Steven Mackenzie BCM	LAY MACKINNON Stuart GP	NIJJAR Rob LIB	PETERSEN Donna PF	Yvonne Maylynn SEX	TINK	Total Valid Votes	Rejected Ballots	Registered Voters
Advance Voting										
District Electoral Office	960	9	96	703	9	9	9	1,786	10	
General Voting Voting Area										
1	101	0	13	29	1	0	0	144	0	398
2	117	3	22	56	0	0	0	198	2	489
3	75	0	19	28	1	1	1	124	1	303
4	80	0	11	19	0	1	1	111	0	230
5	158	2	32	46	0	1	1	239	3	448
6	76	3	12	73	0	3	3	167	2	316
7	85	5	8	100	2	1	1	201	2	396
8	51	2	4	48	0	2	2	107	1	184
9	48	2	9	65	0	1	1	125	4	252
10	134	2	8	77	1	0	0	222	1	418
11	130	2	14	79	0	0	0	225	0	433
12	110	0	9	119	1	0	0	239	1	481
13	101	1	7	82	0	0	0	191	4	373
14	103	2	18	169	0	2	2	294	0	545
15	84	2	8	93	2	1	1	190	2	372
16	114	0	13	111	0	0	0	238	1	463
17	70	1	15	65	1	0	0	152	4	337
18	104	3	17	90	2	2	2	218	0	428
19	121	24	0	72	2	2	2	221	1	492
20S *1	17	0	0	8	0	1	1	26	0	28
21	133	2	37	38	1	1	1	212	1	430
22	137	2	28	79	1	0	0	247	2	478
23	144	5	19	81	2	1	1	252	4	479
24	95	3	13	95	0	0	0	206	6	416
25	90	1	8	76	0	0	0	175	2	374
26	62	1	10	60	1	1	1	135	5	294
27S *1	-	-	-	-	-	-	-	-	-	31
28	77	3	9	108	2	1	1	200	0	411
29	112	0	12	90	1	0	0	215	5	405
30	114	3	17	112	1	0	0	247	2	498
31	117	2	10	81	1	0	0	211	2	382
32	80	1	6	84	0	0	0	171	3	393
33	99	1	13	87	0	0	0	200	5	430
34	85	5	14	104	1	1	1	210	0	437
35	74	3	16	127	2	0	0	222	2	419

continued on next page

Voting Area (continued)	DIX Adrian NDP	Steven Mackenzie BCM	LAY MACKINNON Stuart GP	NIJJAR Rob LIB	PETERSEN Donna PF	Yvonne Maylynn SEX	Total Valid Votes	Rejected Ballots	Registered Voters
36	93	1	18	83	2	1	198	1	410
37	107	1	15	88	2	1	214	3	448
38	83	4	11	116	0	1	215	2	459
39	119	1	16	73	2	2	213	2	466
40	113	2	13	100	1	1	230	5	456
41	80	1	9	51	1	0	142	0	271
42	117	6	18	94	1	3	239	5	482
43 *2	-	-	-	-	-	-	-	-	12
44 *2	62	0	8	52	0	1	123	1	223
45	111	3	14	98	1	0	227	5	622
46	134	6	14	103	1	0	258	0	486
47	127	1	18	140	3	0	289	1	564
48	132	2	14	76	0	1	225	5	506
49	144	3	9	109	0	3	268	4	497
50	93	2	10	103	0	0	208	2	435
51	164	1	8	91	1	0	265	1	515
52	133	1	9	114	1	0	258	3	514
53	176	2	15	95	1	0	289	1	639
54	129	2	13	61	0	2	207	5	459
55	78	2	8	64	0	0	152	1	319
56	103	4	9	76	1	0	193	5	547
57	103	3	15	47	1	0	169	0	440
58	86	3	10	38	4	1	142	3	464
59	78	3	12	51	1	0	145	1	410
60	67	0	13	43	0	1	124	1	324
61	65	1	7	59	0	0	132	0	400
62	128	3	14	170	0	0	315	8	677
63	123	4	16	125	1	1	270	2	526
64	81	2	10	117	0	1	211	2	440
65	87	2	10	112	1	3	215	1	445
66	92	2	7	47	1	0	149	0	351
67	96	2	4	72	0	0	174	1	544
68	119	3	5	59	1	0	187	0	512
69	72	1	12	61	0	0	146	1	446
70	112	2	8	41	1	1	165	0	473
71	80	2	5	29	0	0	116	3	300
72	110	2	20	77	1	1	211	2	557
73	102	0	9	62	1	2	176	1	504
74	81	1	17	68	0	1	168	2	414
75	103	2	15	42	0	0	162	1	402

continued on next page

Voting Area (continued)	DIX Adrian NDP	Steven Mackenzie BCM	LAY MACKINNON Stuart GP	NIJJAR Rob LIB	PETERSEN Donna PF	Yvonne Maylynn SEX	Total Valid Votes	Rejected Ballots	Registered Voters
76	118	3	15	98	0	0	234	1	465
77	92	1	11	90	1	1	196	4	476
78	39	0	4	49	0	0	92	1	198
79	71	1	7	89	0	0	168	1	395
80	59	0	7	66	1	2	135	0	365
81	107	4	6	153	0	0	270	0	470
82	88	5	7	110	0	3	213	2	396
83	98	3	10	96	0	0	207	0	388
84	105	3	15	92	1	1	217	1	472
85	84	1	5	81	0	0	171	1	386
86	52	2	1	29	0	0	84	0	334
87	26	2	10	53	0	0	91	1	340
88	54	4	11	58	1	0	128	4	401
89S	9	1	1	6	0	0	17	0	31
90S *3	51	1	1	12	0	2	67	1	80
91S *3	-	-	-	-	-	-	-	-	30
Sub Totals	9,394	209	1,116	7,543	70	69	18,401	176	36,449
S. 98 Special	0	0	0	0	0	0	0	0	
S. 99 Absentee - in ED	284	5	33	218	4	3	547	17	
S. 100 Absentee - out of ED	265	5	49	92	2	1	414	44	
S. 101 Absentee - Advance	17	0	3	10	0	0	30	0	
S. 104 Voting in DEO office	50	0	7	25	1	0	83	2	
S. 106 Voting by mail	28	0	4	6	0	0	38	0	
Grand Totals	10,038	219	1,212	7,894	77	73	19,513	239	36,449
% of Valid Votes	51.44%	1.13%	6.21%	40.46%	0.39%	0.37%			

Summary:

Valid Votes - General & Advance	18,401	94.30%	Total Valid Votes
S. 98 Special	0	0.00%	Total Valid Votes
S. 99 Absentee - in ED	547	2.80%	Total Valid Votes
S. 100 Absentee - out of ED	414	2.12%	Total Valid Votes
S. 101 Absentee - Advance	30	0.15%	Total Valid Votes
S. 104 Voting in DEO office	83	0.44%	Total Valid Votes
S. 106 Voting by mail	38	0.19%	Total Valid Votes

Total Valid Votes 19,513

Rejected Ballots	239	1.22%	Ballots Cast
Registered Voters Who Voted	19,752	54.19%	Registered Voters

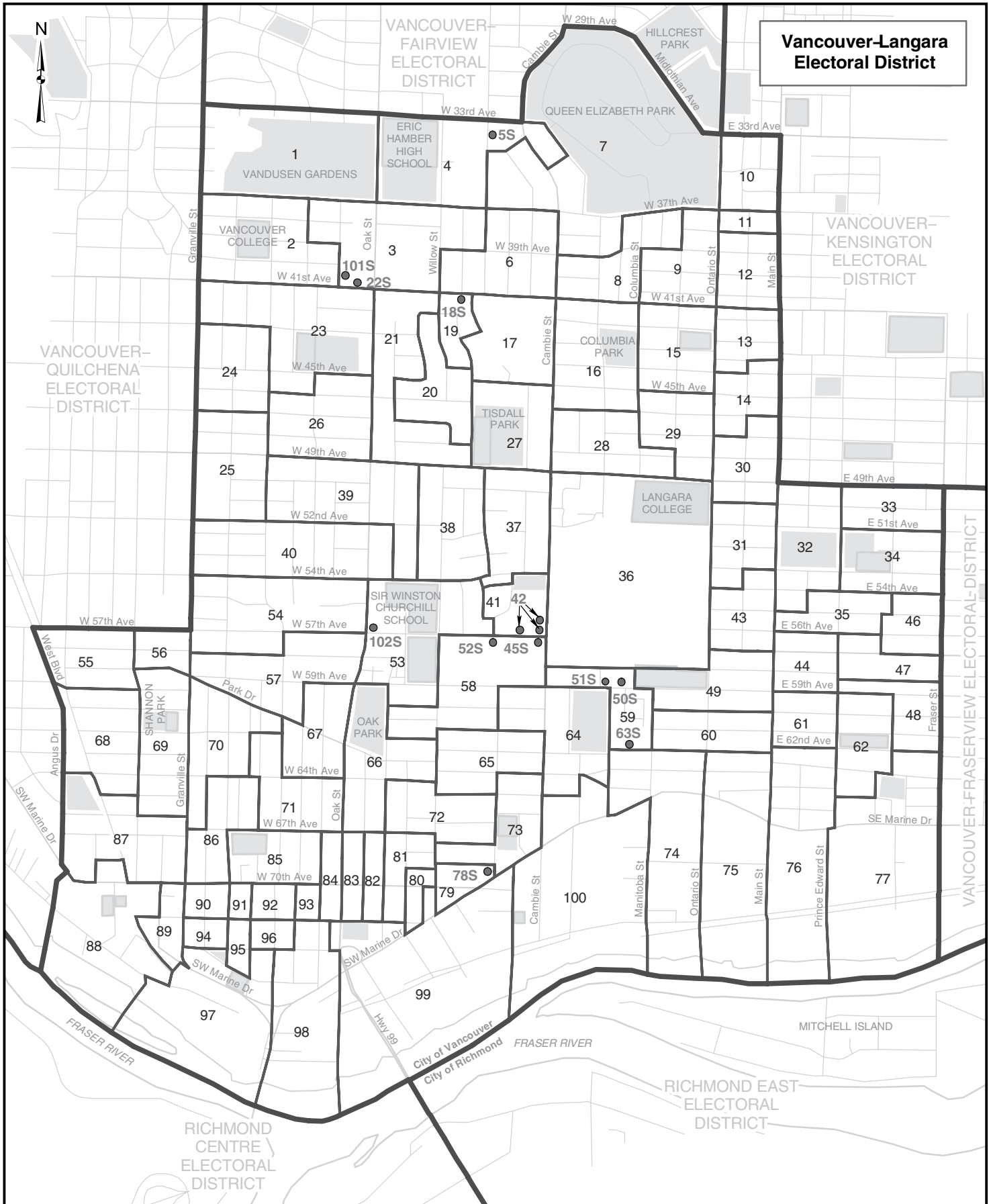
Registered Voters 36,449

Candidate Elected: Adrian Dix (NDP)

*1 Voting Areas 20S and 27S combined

*2 Voting Areas 43 and 44 combined

*3 Voting Areas 90S and 91S combined



	BRUNET-LATIMER Charles WLP	DE WILDE Christopher LBN	GUEFFROY Mark Allen Conrad BCM	ROMANIUK Anita NDP	TAYLOR Carole LIB	WARKENTIN Doug GP	Total Valid Votes	Rejected Ballots	Registered Voters
Advance Voting									
Marpole Place for Seniors	6	9	3	352	753	101	1,224	15	
Sunset Community Centre	14	7	3	445	422	56	947	5	
General Voting Voting Area									
1	0	0	2	13	139	13	167	3	360
2	1	1	0	22	156	10	190	1	390
3	1	3	0	45	162	15	226	0	440
4	0	2	0	2	36	1	41	0	98
5S *1	0	0	0	19	12	1	32	0	52
6	0	1	1	32	160	13	207	9	404
7	0	0	1	34	128	11	174	4	397
8	1	1	0	28	124	22	176	1	411
9	0	1	4	71	144	16	236	3	449
10	1	2	2	145	39	9	198	3	512
11	0	1	0	19	55	1	76	0	125
12	3	1	3	108	96	20	231	3	432
13	43	2	1	86	115	16	263	4	401
14	1	4	0	92	94	14	205	1	374
15	2	2	1	46	159	14	224	0	438
16	1	0	0	39	131	13	184	0	402
17	0	4	0	59	161	13	237	2	481
18S *1	-	-	-	-	-	-	-	-	7
19	0	0	0	37	60	8	105	1	251
20	0	0	1	29	137	6	173	0	347
21	2	1	0	22	197	5	227	0	473
22S	0	2	2	13	21	3	41	0	148
23	0	2	2	27	165	10	206	1	496
24	1	1	1	14	151	7	175	1	329
25	0	2	0	10	107	3	122	0	327
26	2	1	0	30	141	7	181	2	403
27	0	2	0	49	127	15	193	1	491
28	0	1	2	44	114	10	171	1	477
29	0	3	0	46	115	18	182	2	393
30	2	1	3	73	93	14	186	3	457
31	2	3	1	100	114	14	234	2	486
32	1	5	5	124	79	7	221	2	497
33	0	3	4	140	70	5	222	3	463
34	2	2	5	119	93	8	229	4	467
35	1	1	2	102	76	12	194	0	433

continued on next page

Voting Area (continued)	BRUNET-LATIMER Charles WLP	DE WILDE Christopher LBN	GUEFFROY Mark Allen Conrad BCM	ROMANIUK Anita NDP	TAYLOR Carole LIB	WARKENTIN Doug GP	Total Valid Votes	Rejected Ballots	Registered Voters
36	0	0	1	47	131	16	195	2	355
37	0	1	0	29	98	7	135	0	360
38	0	2	0	28	157	5	192	1	392
39	1	5	0	20	136	11	173	1	512
40	0	1	1	20	114	11	147	0	480
41	1	0	2	27	49	6	85	0	295
42	0	1	0	28	76	9	114	0	295
43	2	1	2	72	104	8	189	2	470
44	0	5	4	77	92	7	185	5	407
45S *2	-	-	-	-	-	-	-	-	55
46	1	4	2	97	70	11	185	0	379
47	2	2	1	87	53	5	150	0	383
48	2	5	1	126	86	5	225	2	431
49	4	8	1	104	142	10	269	0	552
50S *2	-	-	-	-	-	-	-	-	2
51S *2	1	1	1	18	15	3	39	1	40
52S	4	2	2	37	17	8	70	0	115
53	2	2	2	54	143	23	226	0	480
54	2	1	0	15	157	8	183	0	469
55	0	1	0	14	114	10	139	0	307
56	0	0	0	14	51	5	70	0	139
57	1	0	0	31	133	14	179	2	448
58	1	0	0	35	131	6	173	1	380
59	0	0	0	32	103	18	153	1	335
60	3	1	0	101	134	31	270	0	494
61	0	2	1	95	81	9	188	2	425
62	5	4	0	160	87	11	267	3	490
63S *3	1	0	1	33	36	9	80	6	241
64	1	1	1	33	105	18	159	1	362
65	0	1	0	29	151	16	197	2	479
66	0	2	1	39	139	12	193	1	483
67	1	0	2	30	116	16	165	1	452
68	1	1	0	26	198	24	250	2	493
69	2	0	2	57	145	21	227	1	501
70	3	2	3	43	124	20	195	0	548
71	0	1	2	53	139	20	215	0	478
72	0	2	1	33	125	16	177	0	415
73	2	1	1	111	123	26	264	1	525
74	0	4	1	61	133	13	212	2	478
75	0	2	0	51	93	10	156	0	351

continued on next page

Voting Area (continued)	BRUNET-LATIMER Charles WLP	DE WILDE Christopher LBN	GUEFFROY Mark Allen Conrad BCM	ROMANIUK Anita NDP	TAYLOR Carole LIB	WARKENTIN Doug GP	Total Valid Votes	Rejected Ballots	Registered Voters
76	2	4	4	129	85	3	227	4	485
77	1	2	5	180	64	9	261	5	529
78S *3	-	-	-	-	-	-	-	-	77
79	0	1	0	31	40	20	92	0	257
80	0	2	2	25	18	8	55	0	241
81	0	0	2	49	92	15	158	0	385
82	1	3	0	24	38	19	85	1	302
83	0	1	0	40	40	7	88	0	269
84	1	3	2	43	48	13	110	0	285
85	2	5	3	64	121	27	222	1	532
86	1	0	7	61	155	21	245	0	479
87	0	0	1	35	118	26	180	1	398
88	0	1	0	82	54	25	162	2	374
89	0	2	1	59	67	37	166	0	385
90	1	0	1	54	44	14	114	0	326
91	0	1	2	33	27	10	73	0	224
92	0	1	4	63	60	36	164	2	397
93	1	0	2	55	55	21	134	2	241
94	1	0	2	54	60	22	139	2	347
95	1	2	2	59	50	27	141	1	283
96	2	2	2	57	52	17	132	1	327
97	0	0	2	66	65	27	160	2	463
98	1	2	3	81	96	30	213	1	417
99	1	0	2	69	52	14	138	1	381
100	1	2	0	78	53	21	155	3	377
101S	2	0	0	14	15	1	32	1	47
102S	0	0	1	5	19	1	26	1	59
Sub Totals	149	172	205	6,049	10,635	1,453	18,663	148	37,294
S. 98 Special	0	0	2	14	12	1	29	2	
S. 99 Absentee - in ED	2	8	5	222	296	74	607	5	
S. 100 Absentee - out of ED	1	5	2	107	112	40	267	24	
S. 101 Absentee - Advance	0	0	0	10	21	6	37	0	
S. 104 Voting in DEO office	0	0	0	30	83	6	119	3	
S. 106 Voting by mail	0	0	0	24	22	4	50	1	
Grand Totals	152	185	214	6,456	11,181	1,584	19,772	183	37,294
% of Valid Votes	0.77%	0.94%	1.08%	32.65%	56.55%	8.01%			

continued on next page

Summary:

Valid Votes - General & Advance	18,663	94.39%	Total Valid Votes
S. 98 Special	29	0.15%	Total Valid Votes
S. 99 Absentee - in ED	607	3.07%	Total Valid Votes
S. 100 Absentee - out of ED	267	1.35%	Total Valid Votes
S. 101 Absentee - Advance	37	0.19%	Total Valid Votes
S. 104 Voting in DEO office	119	0.60%	Total Valid Votes
S. 106 Voting by mail	50	0.25%	Total Valid Votes

Total Valid Votes 19,772

Rejected Ballots	183	0.93%	Ballots Cast
Registered Voters Who Voted	19,955	53.51%	Registered Voters

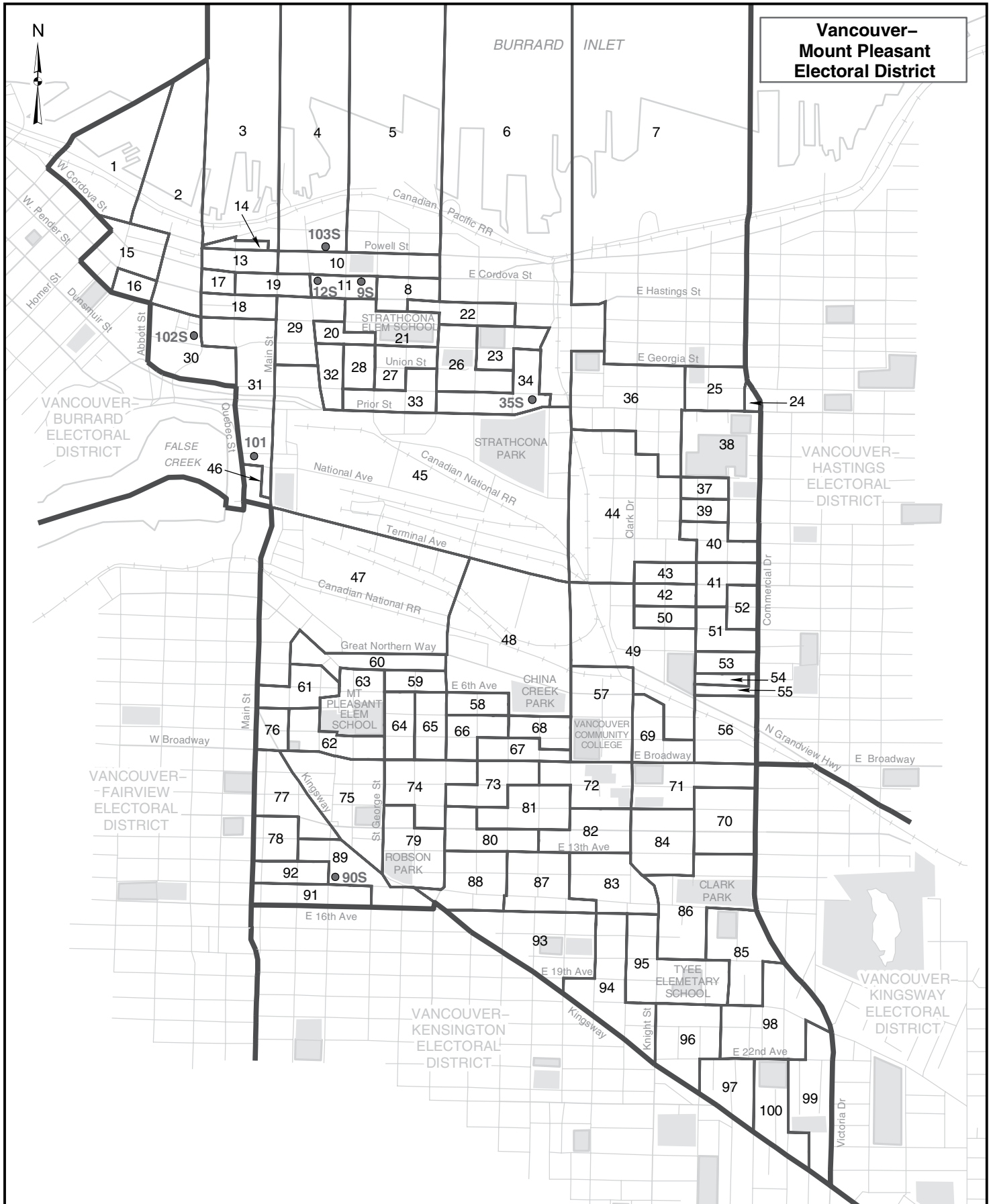
Registered Voters 37,294

Candidate Elected: Carole Taylor (LIB)

*1 Voting Areas 5S and 18S combined

*2 Voting Areas 45S, 50S and 51S combined

*3 Voting Areas 63S and 78S combined



	ANDALIS Juliet LIB	BENNETT Christopher Patrick BCM	BOWEN Raven GP	HANSEN Mike IND	KWAN Jenny NDP	MARCUS Peter COMM	MOSES Kirk Anton PLAT	POPAT Imtiaz DRBC	WESTMAN Niki WLP	Total Valid Votes	Rejected Ballots	Registered Voters
Advance Voting												
Britannia Community Service Centre	101	9	53	6	636	4	0	0	5	814	1	
S.U.C.C.E.S.S.	177	6	38	3	581	6	0	1	7	819	16	
Strathcona Community Centre	205	8	40	5	378	6	0	1	7	650	7	
General Voting Voting Area												
1 *1	-	-	-	-	-	-	-	-	-	-	-	19
2	35	4	25	5	136	0	1	2	1	209	0	826
3	35	1	16	0	81	0	0	1	2	136	1	376
4	56	10	22	3	115	1	0	0	9	216	4	710
5	23	3	8	1	81	1	0	0	0	117	1	493
6	41	4	19	75	94	1	0	2	0	236	2	591
7	34	0	17	2	114	2	0	0	0	169	3	603
8	40	4	6	1	106	0	0	0	0	157	3	588
9S	13	1	1	0	42	0	0	0	0	57	0	131
10	17	7	9	1	69	1	0	0	0	104	1	564
11	17	5	9	0	40	1	0	0	0	72	3	291
12S *2	51	1	3	1	55	0	1	0	0	112	19	94
13	32	2	16	0	56	1	0	0	1	108	0	567
14	19	3	20	1	87	0	0	1	1	132	1	405
15 *1	20	2	9	0	44	1	0	0	2	78	0	354
16	12	4	6	1	65	1	0	1	0	90	0	359
17	21	4	21	0	58	1	0	0	0	105	0	492
18	23	1	7	1	97	2	0	0	0	131	1	677
19	23	0	8	2	95	0	0	0	2	130	5	612
20	46	1	3	0	37	0	0	0	0	87	0	335
21	38	0	9	0	71	0	0	1	0	119	1	363
22	22	3	7	2	68	0	0	0	1	103	3	409
23	36	1	12	0	162	1	0	0	2	214	6	409
24 *3	-	-	-	-	-	-	-	-	-	-	-	16
25	17	0	10	1	80	1	0	0	0	109	2	345
26	28	3	20	1	112	1	0	0	4	169	1	418
27	51	1	32	2	96	0	1	0	1	184	4	407
28	19	1	1	1	80	0	1	0	0	103	2	385
29	40	6	11	1	79	6	0	0	2	145	2	750
30	39	0	15	0	32	0	0	0	2	88	0	256
31	114	3	16	1	123	5	2	1	2	267	5	693
32	19	0	3	0	38	0	0	0	1	61	2	325
33	45	1	18	1	121	1	0	1	0	188	3	471
34	48	1	17	1	90	0	1	0	3	161	0	466
35S *4	43	5	4	2	18	0	2	1	0	75	0	143

continued on next page

Voting Area (continued)	ANDALIS Juliet LIB	BENNETT Christopher Patrick BCM	BOWEN Raven GP	HANSEN Mike IND	KWAN Jenny NDP	MARCUS Peter COMM	MOSES Kirk Anton PLAT	POPAT Imtiaz DRBC	WESTMAN Niki WLP	Total Valid Votes	Rejected Ballots	Registered Voters
36	18	3	12	0	100	0	0	0	2	135	0	366
37	15	2	11	1	90	0	0	0	1	120	0	229
38 *3	17	5	18	0	110	1	0	0	5	156	0	289
39	11	1	16	0	107	0	0	0	2	137	0	269
40	33	2	38	0	141	0	0	0	2	216	0	429
41	24	2	25	1	125	0	1	2	3	183	0	409
42	13	4	13	1	89	0	0	0	1	121	0	227
43	20	4	16	1	80	1	0	0	3	125	2	244
44	8	4	9	2	119	1	0	0	1	144	2	342
45	40	3	17	0	82	3	0	0	0	145	3	532
46	131	1	22	0	59	2	0	0	1	216	0	519
47	41	3	35	0	98	1	0	0	5	183	0	365
48	44	10	30	1	116	2	0	2	1	206	1	471
49	37	2	38	3	143	0	0	1	3	227	1	460
50	40	3	13	2	128	2	0	0	1	189	5	474
51	19	3	30	3	134	2	0	0	3	194	0	425
52	16	2	15	0	62	0	0	0	3	98	0	254
53	23	4	23	1	176	0	0	0	2	229	0	427
54	8	2	5	3	78	0	0	0	1	97	0	220
55	23	0	14	0	64	1	0	1	1	104	0	209
56	28	1	22	1	166	2	0	0	2	222	2	474
57	12	3	18	0	106	0	0	1	1	141	3	265
58	30	1	12	0	131	0	0	0	0	174	0	367
59	51	2	26	0	120	2	0	0	1	202	3	417
60	54	4	47	1	150	1	0	0	2	259	4	621
61	48	6	26	1	167	0	0	2	0	250	8	474
62	39	2	22	1	170	1	0	0	3	238	3	467
63	58	5	31	3	150	1	0	0	0	248	3	452
64	40	1	29	0	122	0	0	0	1	193	1	377
65	30	2	22	2	112	0	1	1	0	170	0	434
66	35	0	17	3	140	2	0	1	1	199	2	409
67	35	2	9	4	123	0	0	2	2	177	0	426
68	37	1	17	1	102	2	1	1	2	164	2	392
69	21	3	24	2	167	2	0	0	1	220	1	554
70	28	1	20	2	103	0	0	0	1	155	1	502
71	40	0	33	0	156	1	0	1	4	235	2	507
72	39	2	17	1	125	4	0	1	2	191	1	406
73	32	3	27	0	132	0	0	1	1	196	1	411
74	27	3	31	0	168	0	0	0	4	233	1	509
75	29	2	14	0	110	1	1	0	1	158	4	474

continued on next page

Vancouver-Mount Pleasant
Electoral District

Voting Results

Voting Area (continued)	ANDALIS Juliet LIB	BENNETT Christopher Patrick BCM	BOWEN Raven GP	HANSEN Mike IND	KWAN Jenny NDP	MARCUS Peter COMM	MOSES Kirk Anton PLAT	POPAT Imtiaz DRBC	WESTMAN Niki WLP	Total Valid Votes	Rejected Ballots	Registered Voters
76	21	1	10	0	40	0	0	0	2	74	1	166
77	22	3	9	1	82	0	0	0	1	118	1	289
78	42	1	13	2	142	0	0	0	2	202	3	462
79	31	12	25	2	132	1	0	0	0	203	3	409
80	27	1	25	4	66	0	0	0	3	126	1	329
81	41	2	33	0	133	0	0	0	2	211	3	474
82	25	1	17	0	159	0	0	0	3	205	2	447
83	48	3	34	0	111	1	0	1	1	199	1	471
84	25	1	20	1	96	0	0	0	3	146	1	501
85	37	1	22	0	150	1	0	0	2	213	2	441
86	39	0	21	0	122	0	0	0	1	183	1	431
87	53	4	24	0	130	1	0	0	1	213	3	421
88	40	1	35	0	141	0	0	0	2	219	4	445
89	34	5	19	2	113	1	2	0	2	178	0	383
90S *2	-	-	-	-	-	-	-	-	-	-	-	35
91	26	2	12	2	105	1	0	0	3	151	4	361
92	37	0	25	0	120	0	0	0	7	189	2	426
93	72	4	16	3	135	0	0	0	0	230	1	429
94	62	2	11	5	158	0	0	1	1	240	1	460
95	66	1	16	0	138	1	0	0	1	223	3	491
96	81	5	8	1	146	0	0	0	1	242	4	504
97	45	2	7	2	81	0	0	0	1	138	0	251
98	56	2	18	0	136	1	0	0	1	214	1	416
99	59	3	4	2	117	0	0	0	2	187	4	436
100	54	0	2	0	49	0	0	0	0	105	0	227
101	63	2	4	1	29	1	0	0	1	101	0	231
102S *2	-	-	-	-	-	-	-	-	-	-	-	61
103S *4	-	-	-	-	-	-	-	-	-	-	-	33
Sub Totals	4,000	268	1,825	190	11,889	88	15	32	168	18,475	201	41,071
S. 98 Special	14	6	5	1	49	1	0	0	0	76	11	
S. 99 Absentee - in ED	205	29	136	12	682	9	2	8	16	1,099	25	
S. 100 Absentee - out of ED	68	4	75	2	240	0	0	3	2	394	70	
S. 101 Absentee - Advance	3	1	5	0	26	0	0	0	1	36	0	
S. 104 Voting in DEO office	6	0	15	0	67	0	0	0	0	88	2	
S. 106 Voting by mail	2	0	5	0	21	0	0	0	0	28	3	
Grand Totals	4,298	308	2,066	205	12,974	98	17	43	187	20,196	312	41,071
% of Valid Votes	21.28%	1.53%	10.23%	1.02%	64.24%	0.49%	0.07%	0.21%	0.93%			

continued on next page

Summary:

Valid Votes - General & Advance	18,475	91.48%	Total Valid Votes
S. 98 Special	76	0.37%	Total Valid Votes
S. 99 Absentee - in ED	1,099	5.44%	Total Valid Votes
S. 100 Absentee - out of ED	394	1.95%	Total Valid Votes
S. 101 Absentee - Advance	36	0.18%	Total Valid Votes
S. 104 Voting in DEO office	88	0.44%	Total Valid Votes
S. 106 Voting by mail	28	0.14%	Total Valid Votes

Total Valid Votes 20,196

Rejected Ballots	312	1.54%	Ballots Cast
Registered Voters Who Voted	20,508	49.93%	Registered Voters

Registered Voters 41,071

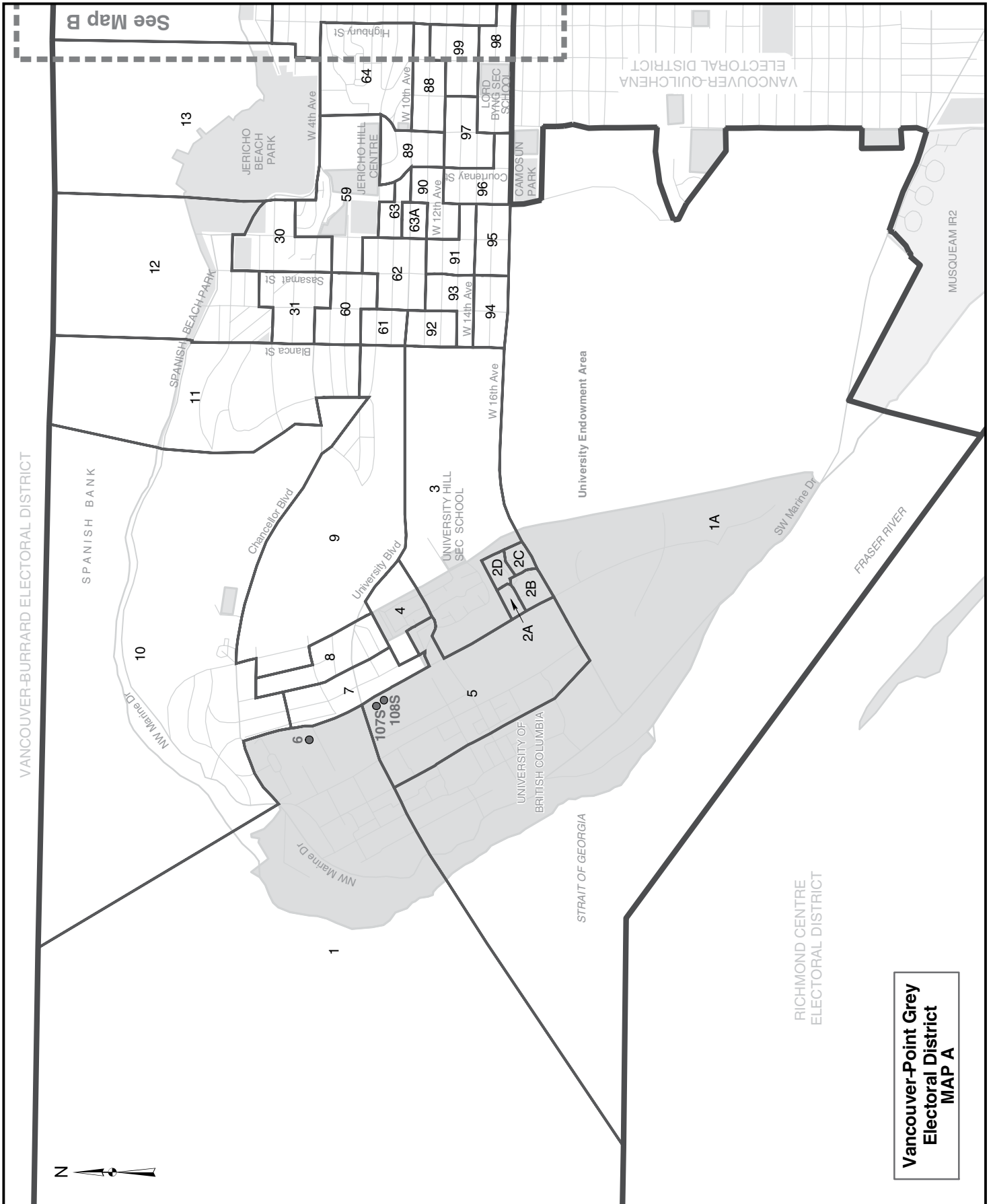
Candidate Elected: Jenny Kwan (NDP)

*1 Voting Areas 1 and 15 combined

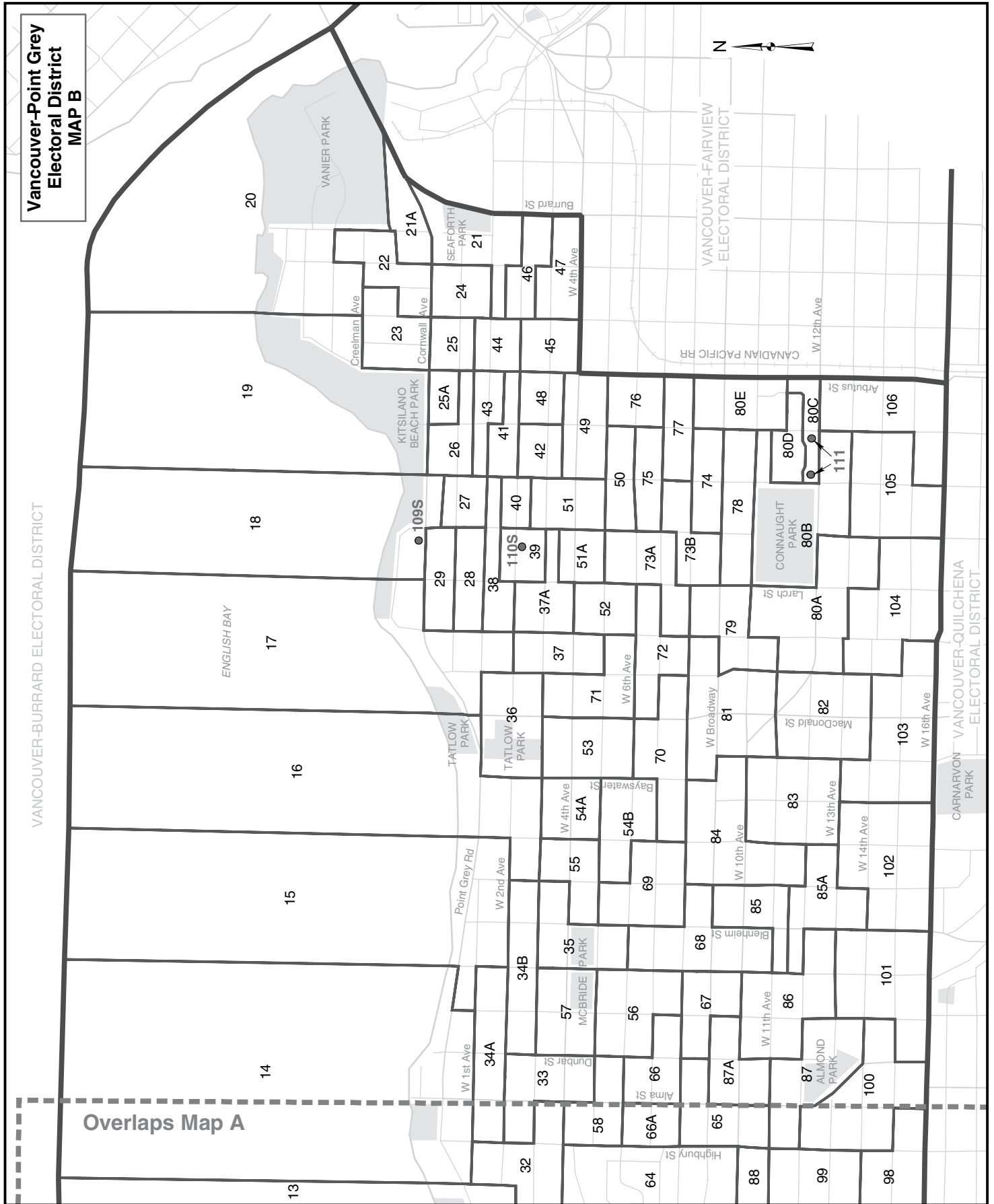
*2 Voting Areas 12S, 90S and 102S combined

*3 Voting Areas 24 and 38 combined

*4 Voting Areas 35S and 103S combined



Vancouver-Point Grey
Electoral District
MAP A



	CAMPBELL Gordon LIB	KETTLEWELL Damian GP	KOST Gudrun PLAT	LEHAN Mel NDP	MONDS Jeff LBN	Yolanda	PEREZ Elizabeth BCM	WALKER Tom WLP	Total Valid Votes	Rejected Ballots	Registered Voters
Advance Voting											
St James Community Square	1,444	368	1	1,150	5		11	9	2,988	4	
General Voting Voting Area											
1 *1	20	9	0	19	0		0	0	48	0	195
1A	68	37	0	83	0		1	2	191	0	513
2A	93	15	0	34	0		0	1	143	0	302
2B	99	8	0	34	0		0	0	141	1	265
2C	96	11	0	23	1		0	0	131	0	282
2D	89	21	0	39	0		0	1	150	1	382
3	80	67	0	75	0		0	1	223	2	565
4	39	23	0	93	0		1	0	156	0	402
5	25	18	0	34	1		0	2	80	0	271
6 *1	-	-	-	-	-		-	-	-	-	115
7	77	24	0	50	0		1	3	155	0	423
8	70	13	0	82	0		0	0	165	0	380
9	123	14	1	58	0		0	0	196	0	365
10	132	13	0	23	0		0	1	169	0	327
11	121	37	1	27	0		0	1	187	0	339
12	130	23	0	36	1		0	1	191	0	347
13	32	25	1	162	2		2	0	224	1	338
14	85	21	0	51	0		0	0	157	0	376
15	107	29	0	57	1		0	1	195	0	393
16	65	20	0	53	0		0	1	139	1	361
17	128	34	0	48	0		2	2	214	0	407
18	75	28	0	67	2		1	0	173	0	334
19	31	7	0	26	1		0	1	66	0	113
20	112	27	0	48	0		2	0	189	1	332
21	71	25	0	54	0		2	1	153	0	291
21A	62	20	0	46	0		1	2	131	2	349
22	106	35	0	76	0		2	0	219	1	403
23	73	45	0	73	0		0	0	191	3	425
24	59	36	0	51	0		1	0	147	0	279
25	79	32	0	68	1		4	1	185	1	370
25A	47	24	0	46	0		0	0	117	1	254
26	92	44	0	58	0		0	3	197	0	455
27	74	30	0	57	0		0	0	161	1	368
28	78	24	0	68	1		3	0	174	0	324
29	95	30	0	64	1		0	2	192	1	358

continued on next page

Voting Area (continued)	CAMPBELL Gordon LIB	KETTLEWELL Damian GP	KOST Gudrun PLAT	LEHAN Mel NDP	MONDS Jeff LBN	Yolanda	PEREZ Elizabeth BCM	WALKER Tom WLP	Total Valid Votes	Rejected Ballots	Registered Voters
30	131	18	0	46	0		2	0	197	0	354
31	139	25	0	44	0		0	0	208	0	371
32	85	38	0	88	1		4	1	217	1	354
33	59	29	0	74	0		0	0	162	2	330
34A	62	38	1	67	0		0	0	168	1	315
34B	69	29	1	82	0		1	1	183	0	384
35	79	24	0	77	0		0	0	180	0	383
36	76	34	0	77	0		1	3	191	1	366
37	70	35	0	86	1		0	3	195	0	455
37A	73	36	0	91	0		1	1	202	1	360
38	107	29	0	49	0		2	1	188	0	344
39	90	23	0	71	1		1	0	186	3	341
40	81	22	0	49	0		1	1	154	1	285
41	100	31	0	64	0		0	1	196	0	410
42	66	19	0	67	0		3	3	158	1	356
43	73	25	0	88	0		1	1	188	0	374
44	80	32	0	76	0		0	0	188	1	374
45	70	43	0	99	1		2	0	215	0	439
46	75	40	0	111	0		2	3	231	4	451
47	86	43	0	92	0		0	3	224	1	494
48	77	31	0	60	2		2	1	173	2	357
49	79	34	0	75	0		0	1	189	0	378
50	55	40	1	82	0		1	3	182	0	352
51	43	37	0	45	0		1	3	129	0	268
51A	43	14	0	43	0		1	0	101	1	266
52	32	20	1	59	0		0	1	113	0	252
53	70	33	0	99	0		0	1	203	0	419
54A	94	36	0	53	1		1	0	185	1	382
54B	59	31	0	81	0		2	0	173	2	338
55	86	29	0	71	0		0	0	186	0	387
56	73	24	0	65	0		2	0	164	1	297
57	46	25	0	62	0		2	2	137	0	309
58	63	28	0	74	1		0	0	166	0	365
59	124	26	0	51	1		0	0	202	2	338
60	142	31	0	69	0		1	1	244	0	389
61	111	23	0	63	0		2	0	199	2	353
62	132	18	0	82	2		0	0	234	1	457
63	50	11	0	49	0		0	0	110	0	180
63A	34	17	0	39	0		0	0	90	0	205
64	106	23	0	52	0		2	1	184	0	427

continued on next page

Voting Area (continued)	CAMPBELL Gordon LIB	KETTLEWELL Damian GP	KOST Gudrun PLAT	LEHAN Mel NDP	MONDS Jeff LBN	Yolanda	PEREZ Elizabeth BCM	WALKER Tom WLP	Total Valid Votes	Rejected Ballots	Registered Voters
65	84	24	1	49	0		1	0	159	1	398
66	65	27	0	80	0		1	0	173	0	298
66A	84	10	0	45	0		0	2	141	0	299
67	42	20	0	102	0		2	0	166	1	346
68	53	24	0	108	2		0	0	187	0	379
69	65	23	0	105	0		0	0	193	2	390
70	82	32	0	87	1		0	0	202	2	366
71	66	32	0	85	0		0	2	185	0	380
72	81	31	0	86	1		3	1	203	2	424
73A	44	32	0	60	0		2	1	139	0	326
73B	59	25	0	74	0		1	1	160	0	319
74	49	26	0	84	1		2	2	164	1	380
75	58	20	0	57	0		1	0	136	0	288
76	83	41	0	113	0		3	6	246	1	442
77	58	48	0	89	0		1	1	197	0	346
78	64	33	1	63	0		3	3	167	1	362
79	104	36	0	77	1		1	1	220	0	400
80A	71	33	0	65	0		0	0	169	0	281
80B	87	18	0	88	2		1	2	198	0	355
80C	118	26	0	50	1		0	0	195	0	337
80D	148	25	0	66	0		0	0	239	0	465
80E	115	27	0	65	0		2	0	209	0	437
81	92	42	1	83	2		0	1	221	0	461
82	82	37	0	72	0		0	0	191	0	366
83	68	32	0	73	0		0	1	174	1	344
84	103	34	2	105	0		1	1	246	2	489
85	54	14	0	54	1		0	1	124	0	236
85A	42	9	0	51	0		3	0	105	0	208
86	59	28	0	89	0		1	0	177	1	372
87	48	15	0	67	0		0	0	130	1	261
87A	47	16	0	60	0		0	0	123	1	312
88	127	25	0	52	0		1	0	205	0	381
89	114	29	0	57	0		1	0	201	0	356
90	99	35	0	67	1		0	2	204	0	351
91	113	28	0	68	0		1	0	210	1	352
92	81	34	0	83	0		0	1	199	0	366
93	107	21	0	68	0		3	0	199	3	334
94	85	32	1	52	0		1	0	171	2	337
95	85	37	0	69	1		1	1	194	0	365
96	115	21	0	69	0		0	1	206	1	384

continued on next page

Voting Area (continued)	CAMPBELL Gordon LIB	KETTLEWELL Damian GP	KOST Gudrun PLAT	LEHAN Mel NDP	MONDS Jeff LBN	Yolanda	PEREZ Elizabeth BCM	WALKER Tom WLP	Total Valid Votes	Rejected Ballots	Registered Voters
97	128	34	0	74	0		1	2	239	3	402
98	130	36	2	78	0		1	1	248	4	398
99	121	23	0	52	0		1	2	199	2	350
100	109	22	0	65	0		1	1	198	1	375
101	85	25	0	80	0		4	1	195	0	405
102	108	25	1	100	0		0	2	236	3	462
103	70	24	0	92	0		2	1	189	1	392
104	99	21	0	69	0		0	0	189	0	359
105	99	17	0	87	0		1	1	205	1	351
106	136	34	0	61	0		1	0	232	2	403
107S *2	-	-	-	-	-		-	-	-	-	4
108S *2	22	3	0	21	0		1	0	47	3	137
109S *3	-	-	-	-	-		-	-	-	-	45
110S *3	31	3	0	20	0		0	0	54	2	47
111	53	8	0	16	0		0	0	77	0	133
Sub Totals	11,759	3,758	17	9,557	42		122	114	25,369	96	44,818
S. 98 Special	26	7	0	23	0		1	0	57	3	
S. 99 Absentee - in ED	347	198	1	308	1		10	8	873	7	
S. 100 Absentee - out of ED	150	80	0	131	1		4	4	370	15	
S. 101 Absentee - Advance	13	10	0	22	0		0	0	45	1	
S. 104 Voting in DEO office	160	38	0	170	0		1	0	369	8	
S. 106 Voting by mail	43	20	0	37	0		0	0	100	0	
Grand Totals	12,498	4,111	18	10,248	44		138	126	27,183	130	44,818
% of Valid Votes	45.98%	15.12%	0.07%	37.70%	0.16%		0.51%	0.46%			

Summary:

Valid Votes - General & Advance	25,369	93.33%	Total Valid Votes
S. 98 Special	57	0.21%	Total Valid Votes
S. 99 Absentee - in ED	873	3.21%	Total Valid Votes
S. 100 Absentee - out of ED	370	1.36%	Total Valid Votes
S. 101 Absentee - Advance	45	0.17%	Total Valid Votes
S. 104 Voting in DEO office	369	1.36%	Total Valid Votes
S. 106 Voting by mail	100	0.36%	Total Valid Votes

Total Valid Votes 27,183Rejected Ballots 130 0.48% Ballots Cast
Registered Voters Who Voted 27,313 60.94% Registered Voters

Registered Voters 44,818

Candidate Elected: Gordon Campbell (LIB)

*1 Voting Areas 1 and 6 combined

*2 Voting Areas 107S and 108S combined

*3 Voting Areas 109S and 110S combined

	CHOWNE Katrina LBN	EARL Lorinda GP	HANSEN Colin LIB	HODGE Jarrah NDP	ROSE Rhiannon BCM	Total Valid Votes	Rejected Ballots	Registered Voters
Advance Voting								
Dunbar Community Centre	10	143	969	337	8	1,467	5	
Kerrisdale Community Centre	12	140	1,334	340	8	1,834	5	
General Voting Voting Area								
1	0	37	122	103	1	263	2	422
2	2	27	114	71	4	218	3	377
3	2	35	98	69	0	204	0	440
4	2	20	105	74	0	201	1	466
5	5	20	113	53	2	193	0	426
6	1	22	164	65	3	255	3	447
7	7	18	145	31	2	203	2	455
8	2	27	157	18	3	207	0	383
9	0	22	134	25	1	182	1	338
10	2	16	181	29	3	231	0	513
11	2	9	125	32	1	169	0	389
12	5	19	134	53	4	215	0	459
13	1	28	173	42	4	248	1	429
14	2	24	132	73	2	233	0	357
15	3	35	133	75	2	248	3	436
16	1	21	81	85	10	198	0	363
17	1	25	116	56	3	201	2	361
18	1	15	123	41	0	180	1	412
19	2	21	132	74	1	230	0	444
20	0	9	54	28	0	91	1	191
20A	1	23	83	43	5	155	3	271
21	0	23	138	61	0	222	2	406
22	1	17	152	35	1	206	0	358
23	5	25	159	51	3	243	1	486
24	0	12	102	29	1	144	0	255
25	1	11	71	18	0	101	0	213
25A	1	7	86	11	0	105	0	167
26	0	18	151	13	3	185	0	341
27	2	18	145	32	2	199	0	374
28	3	12	143	16	2	176	2	400
29	2	10	128	25	0	165	4	321
30	2	8	93	24	0	127	1	284
31	0	8	105	20	0	133	1	271
32	0	17	142	40	2	201	2	397
33	0	21	163	32	3	219	0	441

continued on next page

Voting Area (continued)	CHOWNE Katrina LBN	EARL Lorinda GP	HANSEN Colin LIB	HODGE Jarrah NDP	ROSE Rhiannon BCM	Total Valid Votes	Rejected Ballots	Registered Voters
34	2	24	125	64	0	215	1	405
35	1	18	157	59	1	236	3	404
36	3	24	137	45	0	209	1	407
37	0	34	123	59	2	218	0	428
38	3	21	127	58	3	212	1	434
39	1	33	103	60	4	201	1	392
40	1	29	154	44	1	229	0	405
41	1	26	142	56	1	226	1	372
42	0	18	102	31	0	151	0	265
42A	0	13	82	25	1	121	1	222
43	1	23	151	63	0	238	0	413
44	0	20	135	38	0	193	1	382
45	4	22	139	42	3	210	0	388
46	1	27	139	43	0	210	1	437
47	0	10	129	39	1	179	0	364
48	1	18	150	34	2	205	1	398
49	1	9	98	34	1	143	1	362
49B	0	8	102	17	1	128	0	221
50	0	10	151	10	0	171	0	393
51	1	28	145	22	2	198	0	374
52	2	36	129	31	1	199	1	380
53	2	10	64	21	1	98	0	347
54	0	29	98	38	1	166	0	326
55	3	13	96	24	1	137	1	263
55A	0	9	78	17	0	104	0	210
56	1	25	113	37	1	177	2	393
57	0	27	157	46	3	233	0	420
58	1	38	132	49	2	222	1	432
59	1	19	153	56	5	234	2	410
60	2	18	169	46	0	235	0	409
61	2	23	196	39	1	261	0	464
62	2	26	122	54	0	204	2	421
62A	1	16	91	43	0	151	1	322
63	3	19	88	34	0	144	0	274
63A	2	22	73	15	2	114	1	221
64	1	22	146	47	2	218	2	390
65	0	25	119	36	0	180	0	362
66	0	19	103	39	0	161	0	391
67	0	12	99	40	1	152	2	343
68	1	18	70	40	1	130	0	283

continued on next page

Voting Area (continued)	CHOWNE Katrina LBN	EARL Lorinda GP	HANSEN Colin LIB	HODGE Jarrah NDP	ROSE Rhiannon BCM	Total Valid Votes	Rejected Ballots	Registered Voters
69	0	23	122	54	0	199	1	479
70	0	15	141	30	0	186	2	280
71	2	12	110	45	1	170	0	369
72	1	15	106	67	2	191	1	479
73	2	24	156	30	1	213	1	386
74	0	21	162	28	2	213	0	391
75	3	17	140	34	3	197	0	443
76	1	24	82	49	2	158	1	346
77	1	27	71	62	1	162	1	348
78	1	16	74	42	1	134	1	324
79	3	33	102	35	1	174	1	394
80	1	8	91	12	2	114	1	294
81	0	3	49	10	2	64	0	121
82	2	15	139	16	3	175	2	350
83	1	8	110	10	0	129	0	284
84	2	14	70	35	0	121	1	254
85	1	22	89	51	0	163	1	328
86	1	17	112	46	0	176	0	428
87	0	14	170	12	1	197	0	360
88	1	38	156	35	1	231	1	443
89	0	18	86	7	1	112	0	233
90	1	7	103	6	1	118	1	236
91	2	14	120	38	0	174	1	337
92	0	17	131	17	3	168	1	364
93	2	24	71	42	3	142	1	335
94	2	7	109	17	1	136	0	272
95	1	6	121	9	0	137	0	372
96	1	0	45	13	0	59	0	148
97	0	13	68	24	0	105	0	239
98	3	9	147	13	1	173	1	390
99	0	8	36	5	0	49	0	105
100	2	26	166	19	2	215	1	423
101	0	13	202	34	0	249	2	438
102	0	8	172	28	0	208	0	362
103	2	13	137	44	0	196	3	388
104S	1	3	16	7	0	27	0	67
105S	1	2	26	21	1	51	0	95
106S	0	5	78	10	0	93	0	170
107S	2	7	59	10	2	80	1	116
Sub Totals	169	2,370	15,732	4,886	167	23,324	101	39,811

continued on next page

	CHOWNE Katrina LBN	EARL Lorinda GP	HANSEN Colin LIB	HODGE Jarrah NDP	ROSE Rhiannon BCM	Total Valid Votes	Rejected Ballots	Registered Voters
S. 98 Special	0	3	44	12	0	59	2	
S. 99 Absentee - in ED	2	81	282	78	3	446	4	
S. 100 Absentee - out of ED	3	43	118	69	4	237	18	
S. 101 Absentee - Advance	0	12	16	9	1	38	0	
S. 104 Voting in DEO office	0	22	155	63	0	240	1	
S. 106 Voting by mail	0	7	47	14	0	68	2	
Grand Totals	174	2,538	16,394	5,131	175	24,412	128	39,811
% of Valid Votes	0.71%	10.39%	67.16%	21.02%	0.72%			

Summary:

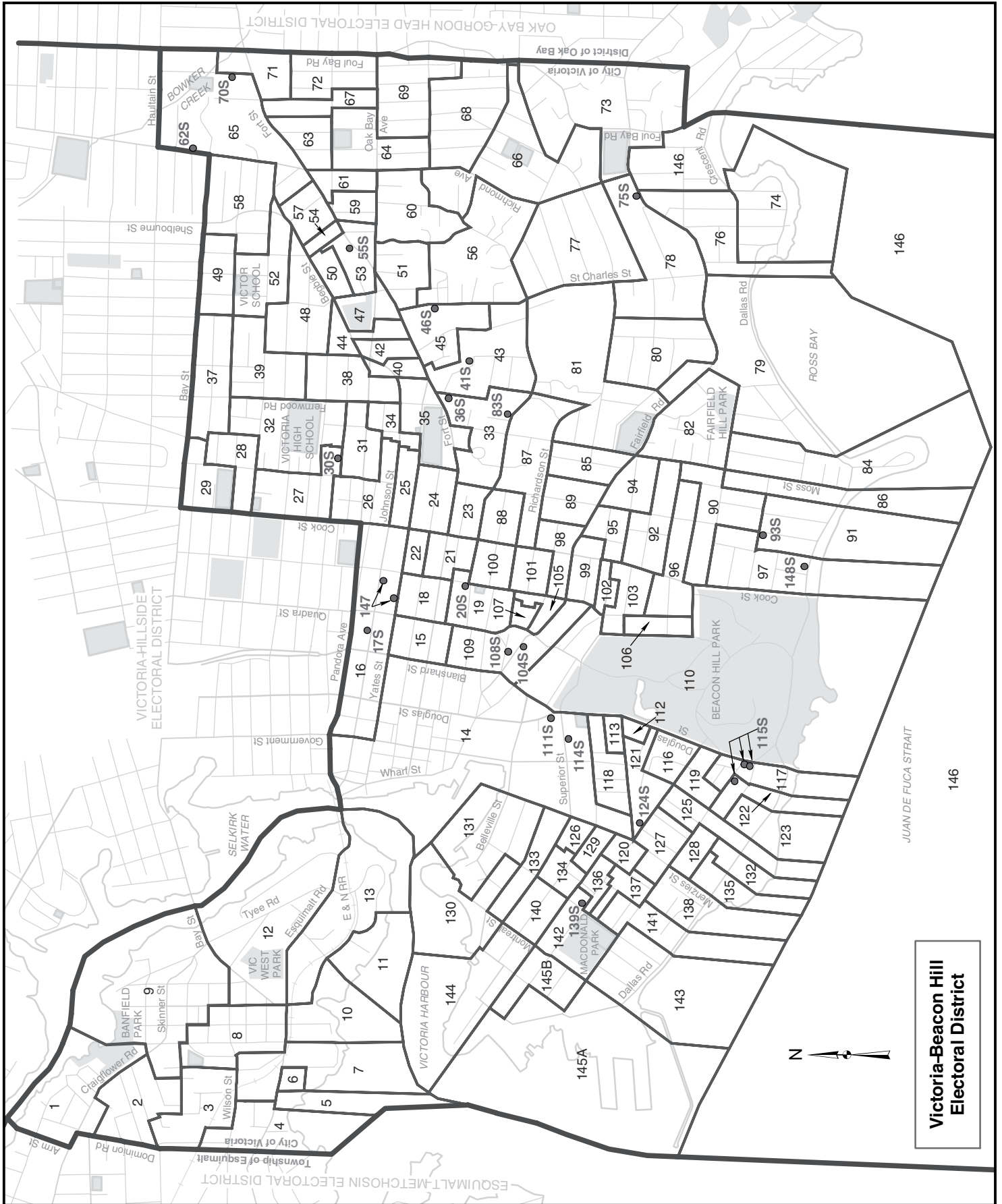
Valid Votes - General & Advance	23,324	95.54%	Total Valid Votes
S. 98 Special	59	0.24%	Total Valid Votes
S. 99 Absentee - in ED	446	1.83%	Total Valid Votes
S. 100 Absentee - out of ED	237	0.97%	Total Valid Votes
S. 101 Absentee - Advance	38	0.16%	Total Valid Votes
S. 104 Voting in DEO office	240	0.98%	Total Valid Votes
S. 106 Voting by mail	68	0.28%	Total Valid Votes

Total Valid Votes 24,412

Rejected Ballots 128 0.52% Ballots Cast
Registered Voters Who Voted 24,540 61.64% Registered Voters

Registered Voters 39,811

Candidate Elected: Colin Hansen (LIB)



**Victoria-Beacon Hill
Electoral District**

	BRAY Jeff LIB	JAMES Carole NDP	LEE Ingmar IND	MCCAIG David DRBC	MCCONCHIE Benjamin IND	MILLER John William GP	Total Valid Votes	Rejected Ballots	Registered Voters
Advance Voting									
Christ Church Hall	1,132	1,906	20	18	18	251	3,345	13	
General Voting Voting Area									
1	49	130	1	0	1	23	204	0	352
2	47	177	1	1	1	31	258	3	423
3	55	166	2	3	1	14	241	2	405
4	55	92	0	2	1	22	172	0	385
5	35	56	0	1	1	12	105	1	228
6	30	71	0	0	1	5	107	0	231
7	80	118	1	3	1	20	223	2	364
8	49	139	1	2	2	33	226	2	423
9	56	172	2	0	1	39	270	1	492
10	70	44	0	0	0	5	119	0	233
11	154	42	1	1	0	7	205	1	367
12	66	163	3	1	4	32	269	2	546
13	93	54	0	0	0	9	156	0	310
14	48	62	1	0	0	15	126	3	456
15	23	59	2	2	1	10	97	1	255
16	68	103	0	1	1	19	192	1	498
17S *1	22	65	1	2	1	5	96	6	118
18	35	82	1	1	0	14	133	1	410
19	25	40	0	0	0	19	84	0	198
20S *2	-	-	-	-	-	-	-	-	62
21	56	63	0	1	0	16	136	1	331
22	63	32	1	0	1	5	102	0	252
23	38	82	2	1	0	25	148	2	351
24 *3	61	127	3	3	1	25	220	1	418
25	20	71	0	1	0	13	105	1	228
26	28	138	2	0	0	31	199	0	495
27	27	125	1	2	1	27	183	2	365
28	30	89	0	0	3	15	137	2	242
29	25	76	0	0	1	18	120	1	283
30S *4	-	-	-	-	-	-	-	-	97
31	43	137	1	1	1	27	210	1	449
32	31	170	2	1	1	41	246	0	520
33	66	102	1	5	0	21	195	0	360
34	20	47	2	0	0	23	92	1	196
35	62	129	3	1	2	31	228	1	438

continued on next page

Voting Area (continued)	BRAY Jeff LIB	JAMES Carole NDP	LEE Ingmar IND	MCCAIG David DRBC	MCCONCHIE Benjamin IND	MILLER John William GP	Total Valid Votes	Rejected Ballots	Registered Voters
36S *4	-	-	-	-	-	-	-	-	14
37	56	132	1	1	0	29	219	0	437
38	41	110	0	0	1	31	183	2	443
39	38	177	1	0	0	40	256	14	473
40	35	63	1	0	0	11	110	0	216
41S *5	40	51	5	1	2	4	103	5	18
42	35	51	0	0	1	6	93	1	214
43	80	95	1	2	0	30	208	1	420
44	26	83	0	0	0	17	126	1	268
45	61	81	1	1	0	29	173	2	388
46S *5	-	-	-	-	-	-	-	-	21
47	37	40	2	0	0	12	91	2	167
48	46	153	1	1	1	36	238	2	399
49	41	64	0	2	1	18	126	1	232
50	52	84	0	0	0	12	148	1	331
51	89	68	2	0	0	22	181	0	376
52	17	91	1	0	0	32	141	1	237
53	54	91	0	1	1	12	159	3	310
54	26	38	0	1	1	10	76	0	174
55S *5	-	-	-	-	-	-	-	-	26
56	92	75	1	3	0	18	189	0	388
57	45	91	0	1	0	16	153	4	306
58	39	134	1	2	1	27	204	1	440
59	83	112	2	0	1	22	220	0	376
60	90	108	1	2	0	17	218	1	395
61	48	110	1	2	0	9	170	0	335
62S	0	0	0	0	0	0	0	0	0
63	51	85	0	1	1	28	166	0	258
64	64	160	0	2	0	23	249	3	435
65	31	75	0	0	1	14	121	0	259
66	104	138	1	0	3	22	268	0	416
67	22	73	1	0	0	29	125	1	193
68	60	164	1	2	1	19	247	0	399
69	72	140	0	1	0	22	235	0	389
70S *1	-	-	-	-	-	-	-	-	8
71	23	53	3	1	1	14	95	0	172
72	46	92	0	0	1	23	162	0	228
73	138	115	1	2	0	9	265	0	431
74	76	131	0	1	1	28	237	0	387
75S *1	-	-	-	-	-	-	-	-	141

continued on next page

Voting Area (continued)	BRAY Jeff LIB	JAMES Carole NDP	LEE Ingmar IND	MCCAIG David DRBC	MCCONCHIE Benjamin IND	MILLER John William GP	Total Valid Votes	Rejected Ballots	Registered Voters
76	76	165	0	2	1	29	273	1	423
77	77	137	1	3	0	19	237	1	401
78	49	133	1	4	0	19	206	1	341
79	69	148	0	0	1	36	254	0	420
80	69	153	0	0	0	23	245	3	365
81	92	136	0	0	0	23	251	1	392
82	58	121	2	0	0	25	206	0	351
83S *3	-	-	-	-	-	-	-	-	2
84	41	145	0	3	2	21	212	0	372
85	28	105	0	1	0	15	149	1	235
86	28	57	0	0	0	11	96	0	168
87	74	101	0	1	5	19	200	1	441
88	44	99	1	0	1	22	167	1	409
89	52	91	0	0	0	18	161	0	292
90	56	133	0	1	1	27	218	0	370
91	56	91	0	2	4	14	167	0	297
92	57	121	0	3	2	30	213	0	412
93S *6	-	-	-	-	-	-	-	-	16
94	55	106	1	0	0	16	178	2	313
95	82	100	0	3	1	18	204	1	361
96	59	124	1	2	2	33	221	3	388
97	56	130	0	2	1	25	214	1	370
98	60	121	0	1	2	16	200	1	350
99	46	102	0	5	0	19	172	1	387
100	49	96	1	0	2	19	167	1	392
101	62	102	1	3	4	20	192	0	412
102	35	49	1	0	0	14	99	0	228
103	40	74	0	2	0	18	134	0	304
104S *4	43	71	0	2	2	10	128	6	88
105	31	52	0	1	0	13	97	0	237
106	36	74	0	0	0	5	115	0	261
107	18	41	0	1	0	7	67	0	198
108S *5	-	-	-	-	-	-	-	-	62
109	46	98	2	0	2	39	187	0	489
110	50	133	3	0	1	34	221	2	420
111S *2	-	-	-	-	-	-	-	-	66
112	31	74	1	1	1	16	124	0	217
113	39	58	0	0	1	7	105	1	191
114S *5	-	-	-	-	-	-	-	-	79
115S *6	49	52	0	1	3	5	110	5	112
116	57	110	3	2	2	19	193	1	338
117	65	64	0	0	1	7	137	1	260

continued on next page

Voting Area (continued)	BRAY Jeff LIB	JAMES Carole NDP	LEE Ingmar IND	MCCAIG David DRBC	MCCONCHIE Benjamin IND	MILLER John William GP	Total Valid Votes	Rejected Ballots	Registered Voters
118	53	81	1	0	0	24	159	2	400
119	63	61	0	1	0	10	135	0	253
120	61	101	1	0	0	23	186	0	386
121	75	113	2	3	0	18	211	2	390
122	26	73	0	0	0	14	113	0	204
123	39	65	1	0	1	17	123	1	206
124S *6	-	-	-	-	-	-	-	-	47
125	37	63	0	0	0	13	113	1	247
126	26	57	0	1	0	9	93	0	205
127	59	125	1	1	1	19	206	3	439
128	51	118	1	1	0	18	189	1	374
129	22	64	0	1	0	9	96	0	230
130	77	78	0	0	0	5	160	0	273
131	91	52	1	0	0	5	149	0	263
132	49	70	0	2	1	12	134	0	224
133	50	81	0	0	2	12	145	0	263
134	54	155	0	0	0	13	222	1	428
135	48	62	0	0	0	10	120	0	235
136	60	89	0	0	0	3	152	0	288
137	41	127	1	1	2	24	196	2	379
138	66	126	0	3	1	19	215	0	396
139S *2	25	65	2	2	0	5	99	3	71
140	41	106	0	1	0	25	173	0	311
141	62	134	1	2	2	25	226	0	370
142	51	131	0	0	2	30	214	3	382
143	65	138	0	0	1	30	234	0	404
144	94	90	0	1	1	15	201	0	373
145A	50	139	0	2	0	18	209	1	357
145B	34	111	0	1	0	16	162	2	281
146	48	128	1	1	0	30	208	0	341
147	18	37	0	3	0	7	65	0	191
148S *5	-	-	-	-	-	-	-	-	15
Sub Totals	8,091	15,064	116	157	121	2,783	26,332	156	44,357
S. 98 Special	34	35	0	1	1	4	75	12	
S. 99 Absentee - in ED	195	457	5	7	2	166	832	14	
S. 100 Absentee - out of ED	71	150	2	1	0	65	289	53	
S. 101 Absentee - Advance	32	37	0	0	0	7	76	3	
S. 104 Voting in DEO office	150	263	0	3	0	44	460	4	
S. 106 Voting by mail	48	75	0	0	0	8	131	4	
Grand Totals	8,621	16,081	123	169	124	3,077	28,195	246	44,357
% of Valid Votes	30.58%	57.03%	0.44%	0.60%	0.44%	10.91%			

continued on next page

Summary:

Valid Votes - General & Advance	26,332	93.39%	Total Valid Votes
S. 98 Special	75	0.27%	Total Valid Votes
S. 99 Absentee - in ED	832	2.95%	Total Valid Votes
S. 100 Absentee - out of ED	289	1.03%	Total Valid Votes
S. 101 Absentee - Advance	76	0.27%	Total Valid Votes
S. 104 Voting in DEO office	460	1.63%	Total Valid Votes
S. 106 Voting by mail	131	0.46%	Total Valid Votes

Total Valid Votes 28,195

Rejected Ballots	246	0.87%	Ballots Cast
Registered Voters Who Voted	28,441	64.12%	Registered Voters

Registered Voters 44,357

Candidate Elected: Carole James (NDP)

*1 Voting Areas 17S, 70S and 75S combined

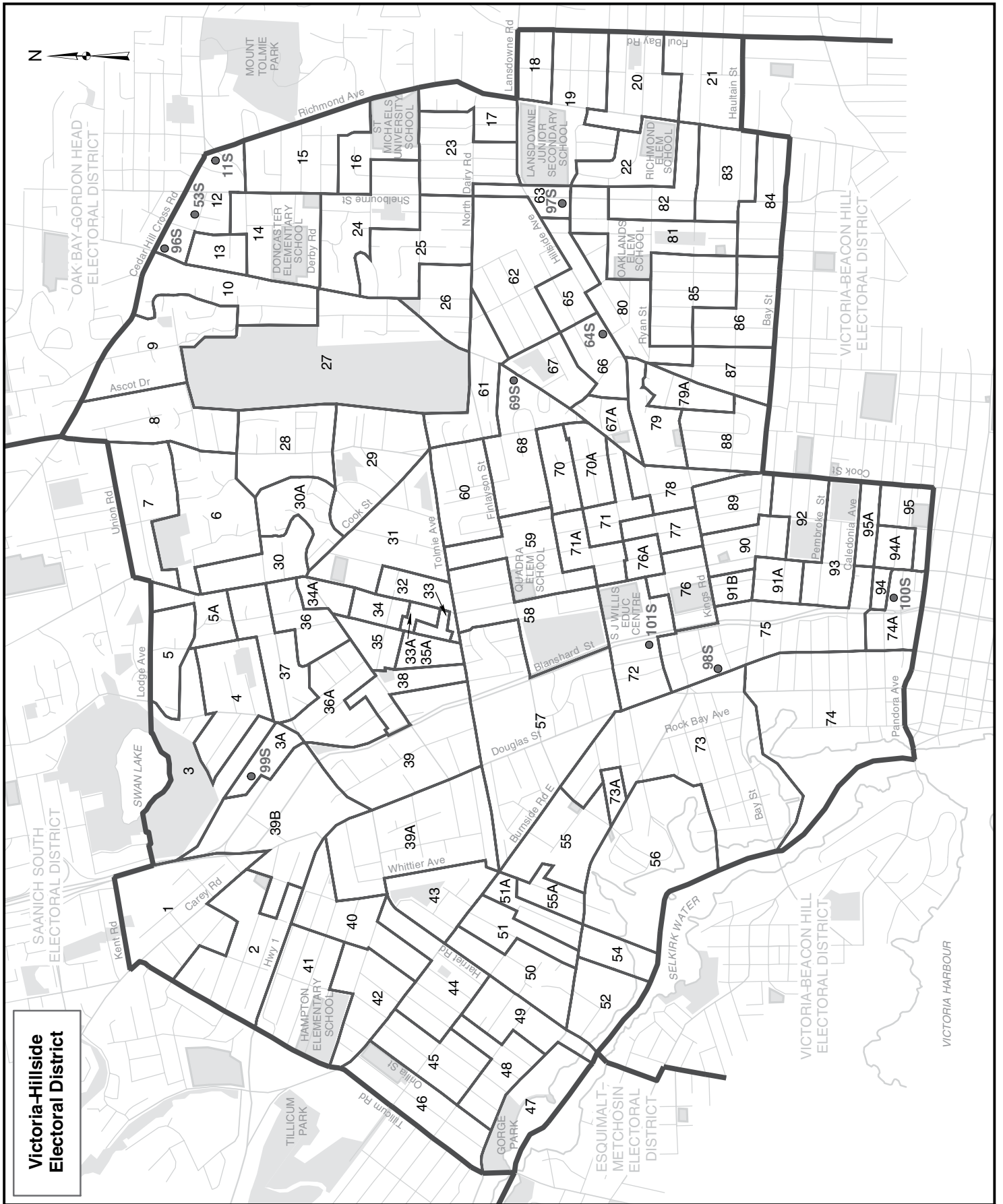
*2 Voting Areas 20S, 111S and 139S combined

*3 Voting Areas 24 and 83S combined

*4 Voting Areas 30S, 36S and 104S combined

*5 Voting Areas 41S, 46S, 55S, 108S, 114S and 148S combined

*6 Voting Areas 93S, 115S and 124S combined



**Victoria-Hillside
Electoral District**

	FILIPOVIC Steve GP	FLEMING Rob NDP	HERRIOT Katrina Jean WLP	MCDERMOTT Jim DRBC	ORR Sheila LIB	Total Valid Votes	Rejected Ballots	Registered Voters
Advance Voting								
Church of Latter-Day Saints	155	1,096	9	36	599	1,895	8	
Hampton School	73	396	5	14	177	665	2	
General Voting Voting Area								
1	23	131	0	5	55	214	2	396
2	28	145	1	4	68	246	3	453
3	15	77	1	1	27	121	0	211
3A	22	110	2	7	67	208	1	374
4	22	131	2	3	74	232	3	410
5	24	72	0	3	43	142	0	217
5A	16	55	1	3	45	120	0	211
6	21	148	1	3	89	262	4	430
7	16	116	0	7	108	247	0	410
8	26	106	0	0	99	231	1	386
9	24	116	0	0	131	271	1	416
10	26	139	0	5	118	288	0	460
11S *1	-	-	-	-	-	-	-	46
12	11	81	2	0	41	135	3	252
13	7	63	0	3	67	140	2	244
14	17	107	0	0	57	181	0	286
15	25	139	1	2	80	247	3	400
16	20	53	0	1	30	104	0	186
17	10	79	0	0	31	120	0	200
18	7	55	1	0	53	116	0	161
19	29	158	0	0	96	283	0	405
20	24	156	1	4	69	254	0	377
21	26	116	0	5	74	221	1	404
22	16	86	2	1	62	167	1	343
23	16	124	0	4	89	233	1	381
24	20	124	0	6	77	227	0	415
25	21	163	1	3	71	259	0	412
26	15	126	1	3	81	226	2	378
27	8	99	1	3	57	168	0	254
28	17	154	0	5	64	240	1	358
29	40	167	1	3	98	309	1	551
30	10	72	0	4	61	147	0	265
30A	16	62	1	3	52	134	1	211
31	28	125	2	3	92	250	3	406
32	23	99	2	1	48	173	1	378

continued on next page

Voting Area (continued)	FILIPOVIC Steve GP	FLEMING Rob NDP	HERRIOT Katrina Jean WLP	MCDERMOTT Jim DRBC	ORR Sheila LIB	Total Valid Votes	Rejected Ballots	Registered Voters
33	10	78	1	1	22	112	0	232
33A	13	53	0	1	27	94	0	184
34	15	71	1	1	42	130	1	259
34A	16	73	2	4	26	121	2	243
35	12	57	0	1	32	102	0	195
35A	12	72	1	4	40	129	2	250
36	12	90	1	0	54	157	1	269
36A	14	89	1	2	36	142	0	271
37	32	133	3	0	47	215	1	411
38	15	75	2	0	34	126	0	347
39	6	59	3	1	19	88	0	215
39A	8	46	0	1	19	74	0	181
39B	5	52	1	2	27	87	1	187
40	17	120	0	2	47	186	1	332
41	32	121	3	8	56	220	0	488
42	19	139	2	7	38	205	3	422
43	20	122	1	4	57	204	1	442
44	21	127	0	2	45	195	5	399
45	29	113	2	0	44	188	0	348
46	29	192	3	2	67	293	2	532
47	20	108	1	2	69	200	0	381
48	23	129	1	2	67	222	2	408
49	24	175	3	4	75	281	1	465
50	116	51	4	24	5	200	0	404
51	13	81	0	1	45	140	0	248
51A	9	82	0	0	41	132	1	261
52	29	64	0	3	53	149	0	318
53S *2	-	-	-	-	-	-	-	20
54	17	94	1	2	46	160	0	393
55	35	112	3	1	48	199	0	527
55A	14	63	0	1	45	123	2	266
56	27	136	1	3	104	271	2	510
57	24	101	1	1	48	175	0	328
58	22	86	1	0	47	156	2	361
59	18	131	3	1	36	189	0	417
60	20	119	2	2	52	195	0	393
61	22	95	1	3	68	189	2	394
62	20	122	1	3	49	195	0	349
63	7	44	0	0	44	95	4	249
64S *1	-	-	-	-	-	-	-	67

continued on next page

Voting Area (continued)	FILIPOVIC Steve GP	FLEMING Rob NDP	HERRIOT Katrina Jean WLP	MCDERMOTT Jim DRBC	ORR Sheila LIB	Total Valid Votes	Rejected Ballots	Registered Voters
65	14	125	0	1	85	225	0	426
66	29	130	2	3	47	211	0	419
67	21	89	1	1	46	158	0	250
67A	29	58	1	1	21	110	0	250
68	25	129	2	2	68	226	2	427
69S *1	-	-	-	-	-	-	-	38
70	4	44	0	3	50	101	0	176
70A	13	86	0	4	18	121	0	204
71	13	80	1	0	38	132	0	266
71A	23	75	2	4	8	112	0	269
72	12	100	1	5	36	154	2	343
73	22	98	0	2	33	155	1	436
73A	12	92	0	4	50	158	0	285
74	41	119	1	2	63	226	2	579
74A	13	58	1	1	36	109	0	236
75	12	76	1	3	26	118	0	403
76	4	66	0	1	10	81	0	271
76A	15	64	2	1	15	97	1	221
77	20	112	2	0	41	175	0	519
78	19	116	1	1	43	180	1	440
79	26	121	2	4	36	189	0	364
79A	15	71	2	0	20	108	1	177
80	31	111	3	2	79	226	0	398
81	38	140	1	3	69	251	0	419
82	112	51	17	1	4	185	1	376
83	27	135	1	0	53	216	1	377
84	25	109	0	1	42	177	1	375
85	22	150	1	3	64	240	1	488
86	21	121	0	1	54	197	1	402
87	37	141	2	1	38	219	1	396
88	39	125	0	3	61	228	2	445
89	27	111	1	1	27	167	1	419
90	28	117	2	8	41	196	1	509
91A	10	46	0	0	14	70	0	249
91B	19	68	0	3	33	123	0	415
92	28	111	0	0	39	178	0	414
93	29	87	2	9	36	163	2	356
94	21	124	1	2	45	193	5	357
94A	9	63	3	1	16	92	0	212
95	25	96	0	3	42	166	1	360

continued on next page

Voting Area (continued)	FILIPOVIC Steve GP	FLEMING Rob NDP	HERRIOT Katrina Jean WLP	MCDERMOTT Jim DRBC	ORR Sheila LIB	Total Valid Votes	Rejected Ballots	Registered Voters
95A	23	71	2	1	36	133	0	261
96S *2	-	-	-	-	-	-	-	99
97S *2	-	-	-	-	-	-	-	57
98S *1	3	11	0	2	16	32	1	74
99S *2	-	-	-	-	-	-	-	24
100S *2	-	-	-	-	-	-	-	17
101S *2	7	29	0	5	51	92	0	138
Sub Totals	2,657	12,847	146	334	6,521	22,505	110	39,289
S. 98 Special	26	123	5	8	98	260	7	
S. 99 Absentee - in ED	142	523	12	16	227	920	13	
S. 100 Absentee - out of ED	72	205	4	5	86	372	71	
S. 101 Absentee - Advance	5	30	0	0	18	53	2	
S. 104 Voting in DEO office	15	136	0	0	52	203	9	
S. 106 Voting by mail	17	62	0	0	40	119	4	
Grand Totals	2,934	13,926	167	363	7,042	24,432	216	39,289
% of Valid Votes	12.01%	57.00%	0.68%	1.49%	28.82%			

Summary:

Valid Votes - General & Advance	22,505	92.11%	Total Valid Votes
S. 98 Special	260	1.06%	Total Valid Votes
S. 99 Absentee - in ED	920	3.77%	Total Valid Votes
S. 100 Absentee - out of ED	372	1.52%	Total Valid Votes
S. 101 Absentee - Advance	53	0.22%	Total Valid Votes
S. 104 Voting in DEO office	203	0.83%	Total Valid Votes
S. 106 Voting by mail	119	0.49%	Total Valid Votes

Total Valid Votes 24,432

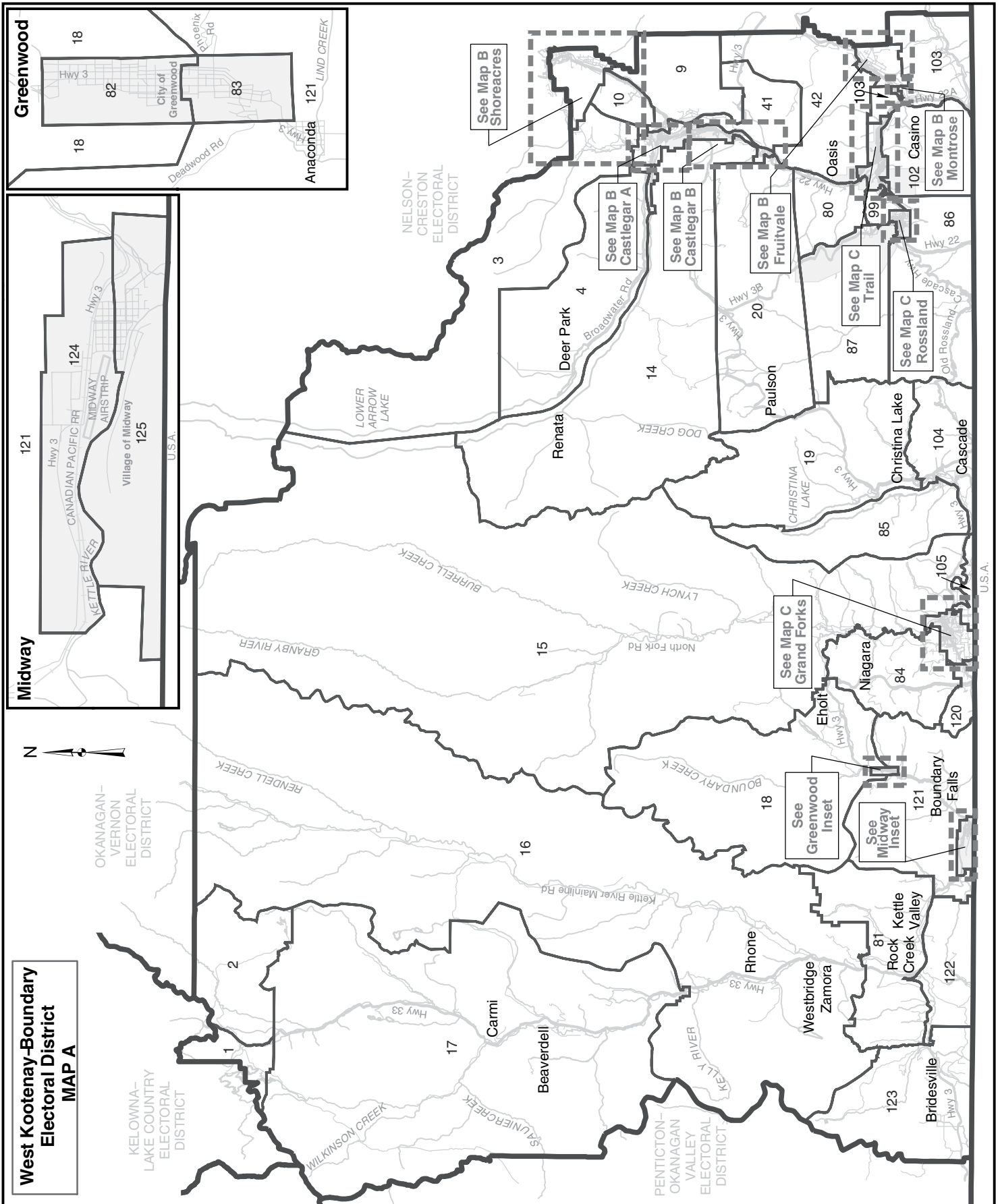
Rejected Ballots 216 0.88% Ballots Cast
Registered Voters Who Voted 24,648 62.74% Registered Voters

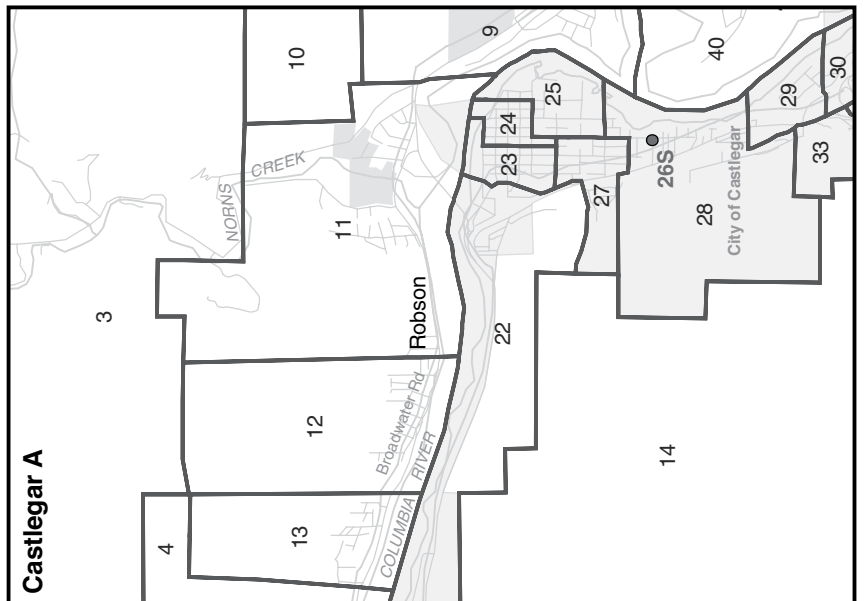
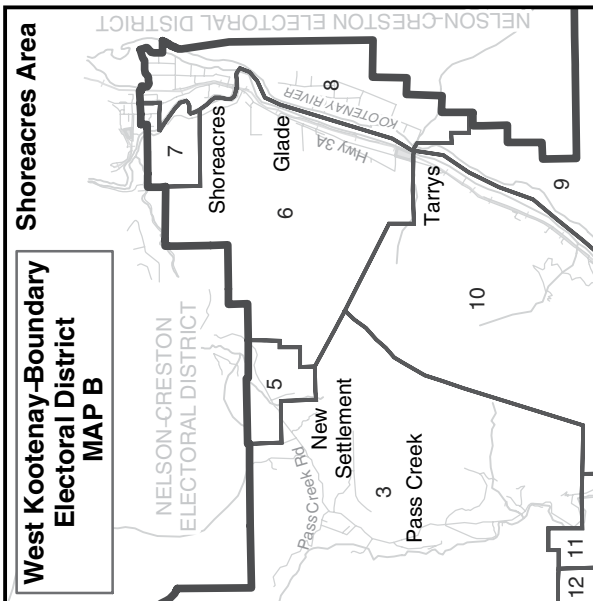
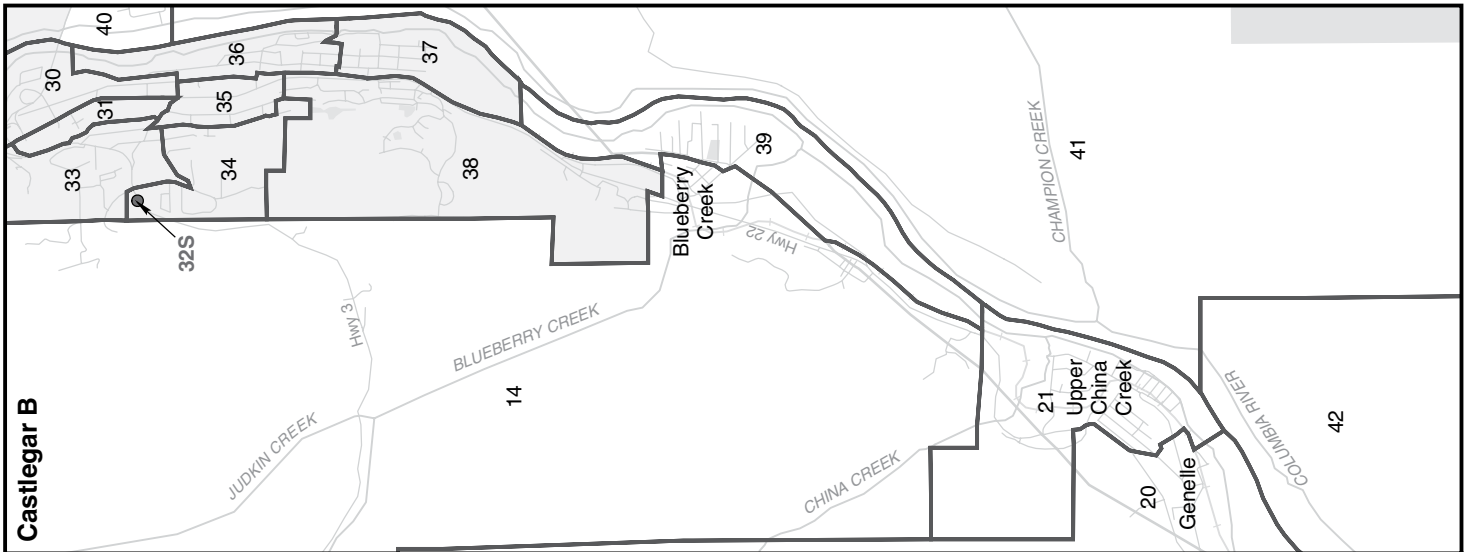
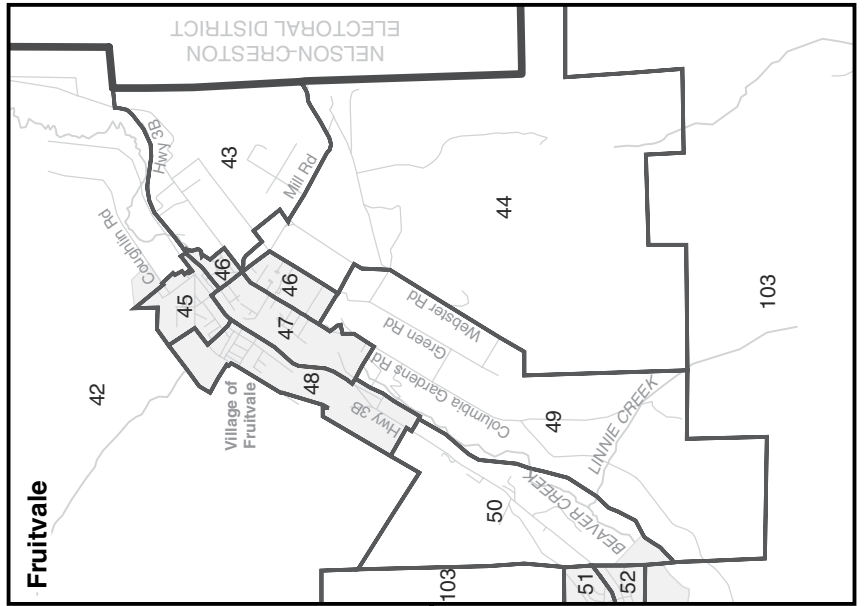
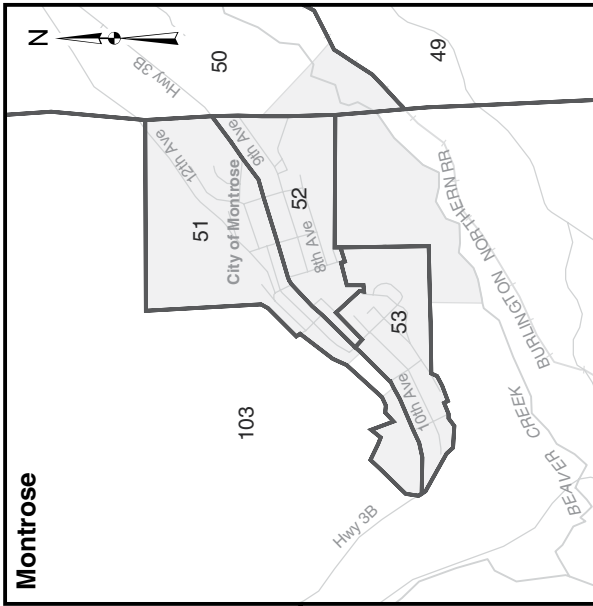
Registered Voters 39,289

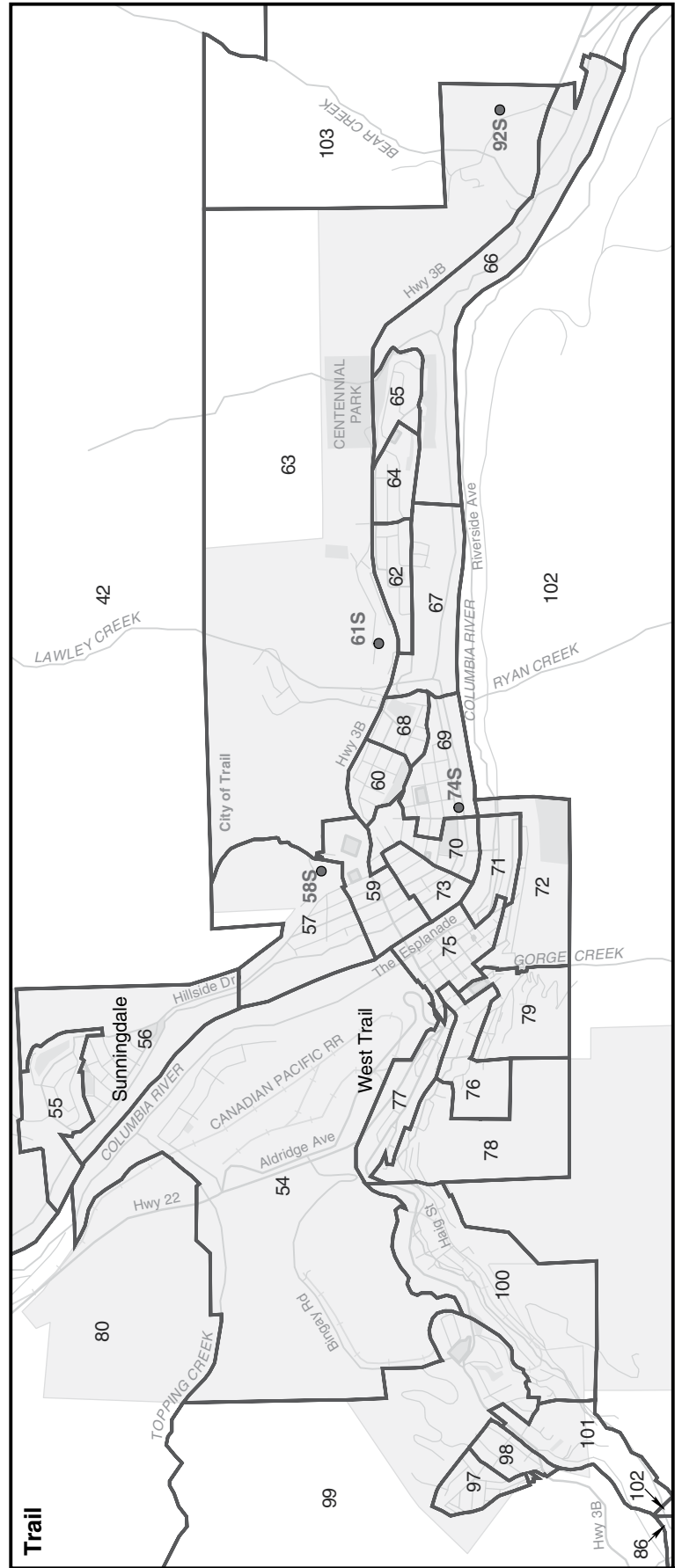
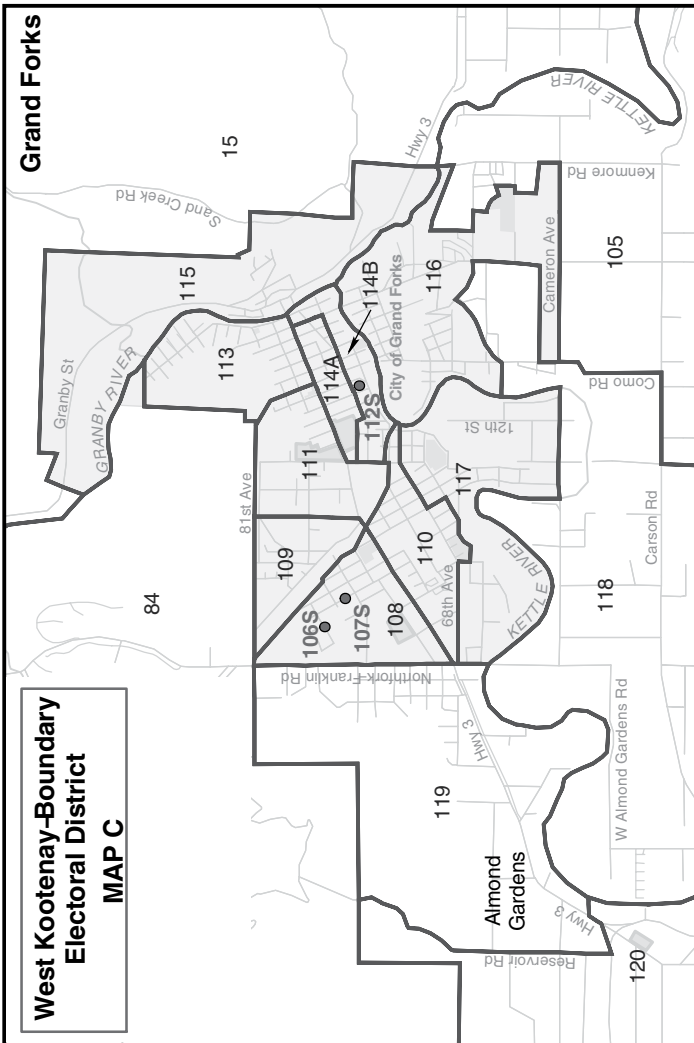
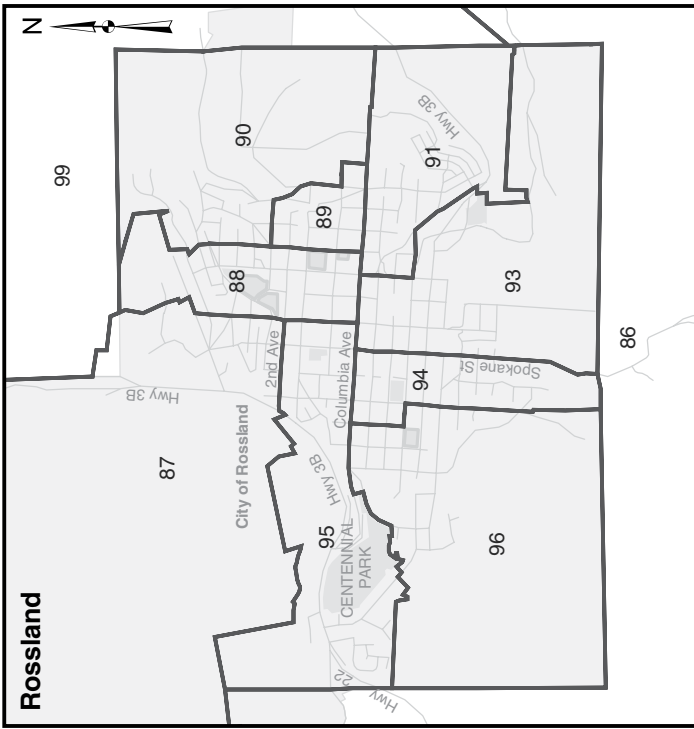
Candidate Elected: Rob Fleming (NDP)

*1 Voting Areas 11S, 64S, 69S and 98S combined

*2 Voting Areas 53S, 96S, 97S, 99S, 100S and 101S combined







West Kootenay-Boundary
Electoral District
MAP C

	CHILTON Barry Edward CP	CONROY Katrine NDP	LEWIN Pam LIB	MILLAR Glen David	PHARAND Donald GP	VAN LEUR A.J. BLOC	Total Valid Votes	Rejected Ballots	Registered Voters
Advance Voting									
Castlegar	22	509	148	2	35	0	716	0	
Grand Forks	20	357	190	3	41	2	613	1	
Trail	26	458	284	2	39	3	812	4	
General Voting									
Voting Area									
1 *1	-	-	-	-	-	-	-	-	6
2 *1	-	-	-	-	-	-	-	-	63
3 *2	5	215	34	1	19	0	274	2	423
4 *1	6	111	47	0	7	0	171	0	239
5 *2	-	-	-	-	-	-	-	-	7
6	11	145	36	1	14	0	207	0	305
7	0	19	7	0	1	0	27	0	66
8	6	224	50	1	18	0	299	1	503
9	2	152	35	0	5	0	194	0	325
10	4	122	22	0	10	2	160	1	283
11	10	193	43	1	9	0	256	0	407
12	6	164	32	0	21	3	226	0	328
13	7	93	19	0	6	1	126	0	185
14	4	126	44	0	6	1	181	0	286
15	11	87	70	1	25	2	196	1	339
16	8	33	47	17	17	0	122	0	179
17	14	46	60	12	32	0	164	0	250
18	3	33	19	3	4	0	62	0	78
19	11	94	74	1	20	1	201	0	335
20	5	64	43	0	7	0	119	2	187
21	11	148	87	2	11	1	260	1	384
22	1	121	37	2	9	0	170	1	317
23	1	146	32	0	5	1	185	0	391
24	6	125	28	2	9	1	171	2	343
25	5	119	22	0	6	0	152	3	260
26S *3	-	-	-	-	-	-	-	-	37
27	7	176	29	1	13	1	227	4	408
28	5	140	57	0	9	0	211	1	432
29	14	120	30	0	7	0	171	1	302
30	4	113	29	0	11	0	157	0	262
31	2	64	19	0	14	0	99	2	179
32S *3	3	23	8	2	4	1	41	0	49
33	6	152	71	1	11	2	243	2	397
34	3	139	68	0	11	1	222	0	358
35	7	149	53	0	5	0	214	0	361

continued on next page

Voting Area (continued)	CHILTON Barry Edward CP	CONROY Katrine NDP	LEWIN Pam LIB	MILLAR Glen David	PHARAND Donald GP	VAN LEUR A.J. BLOC	Total Valid Votes	Rejected Ballots	Registered Voters
36	9	153	47	0	5	2	216	1	358
37	12	129	36	0	10	0	187	0	328
38	16	201	122	1	21	0	361	3	568
39	11	154	37	1	8	0	211	0	317
40	0	85	33	0	1	0	119	0	218
41	1	81	39	0	6	0	127	0	248
42	8	87	33	0	12	0	140	3	238
43	7	152	44	1	11	0	215	3	348
44	6	118	49	0	15	1	189	0	276
45	5	147	73	1	11	2	239	0	353
46	9	153	50	1	13	1	227	2	379
47	9	157	57	0	16	3	242	2	364
48	13	121	59	1	17	0	211	0	299
49	11	91	33	0	7	1	143	1	226
50	2	78	23	0	6	0	109	1	195
51	7	126	50	0	5	0	188	1	279
52	10	109	44	1	9	0	173	0	255
53	2	121	49	0	4	0	176	1	245
54	2	35	65	0	3	0	105	1	160
55	2	99	34	0	12	0	147	1	279
56	6	106	108	0	7	1	228	1	320
57	3	87	40	0	11	0	141	1	227
58S *4	10	46	29	4	3	0	92	3	53
59	3	80	27	0	7	0	117	1	236
60	1	88	30	0	10	0	129	0	234
61S *4	-	-	-	-	-	-	-	-	73
62	7	118	54	0	6	0	185	2	298
63	6	177	133	2	6	0	324	1	534
64	3	86	92	1	9	0	191	3	286
65	10	88	91	0	4	0	193	3	293
66	2	55	38	0	6	0	101	0	173
67	5	89	29	0	4	0	127	0	230
68	4	69	15	0	2	0	90	2	162
69	9	71	40	2	7	0	129	4	282
70	5	91	20	0	6	0	122	0	240
71	6	66	19	2	7	0	100	2	220
72	6	55	13	0	4	1	79	0	172
73	2	59	27	1	5	3	97	0	195
74S *4	-	-	-	-	-	-	-	-	30
75	1	28	15	1	7	1	53	2	135

continued on next page

Voting Area (continued)	CHILTON Barry Edward CP	CONROY Katrine NDP	LEWIN Pam LIB	MILLAR Glen David	PHARAND Donald GP	VAN LEUR A.J. BLOC	Total Valid Votes	Rejected Ballots	Registered Voters
76	6	91	46	2	10	0	155	0	312
77	5	54	19	2	7	1	88	0	214
78	3	66	25	1	5	0	100	1	203
79	2	75	20	2	11	0	110	0	225
80	5	126	53	0	12	0	196	3	295
81	10	77	58	12	12	0	169	0	264
82	15	102	82	10	12	0	221	3	345
83	6	64	30	4	3	0	107	0	171
84	16	129	73	1	38	0	257	0	500
85	11	90	103	2	24	2	232	3	395
86	3	39	18	1	11	0	72	1	106
87	4	53	43	2	17	0	119	0	225
88	1	119	55	0	38	0	213	3	302
89	1	65	43	0	15	0	124	0	184
90	0	79	53	1	13	0	146	1	198
91	3	92	86	0	24	0	205	0	308
92S *4	-	-	-	-	-	-	-	-	74
93	4	125	27	0	32	0	188	0	286
94	6	162	41	0	20	0	229	1	342
95	5	108	47	0	27	0	187	1	300
96	1	100	55	0	25	0	181	0	274
97	5	116	53	0	11	0	185	2	276
98	7	80	34	0	9	0	130	0	207
99	5	105	91	1	15	0	217	0	294
100	11	132	55	0	9	0	207	1	316
101	3	67	64	0	9	0	143	0	193
102	0	33	4	0	2	0	39	0	76
103	8	69	43	0	4	1	125	1	215
104	11	77	80	0	16	0	184	1	345
105	8	109	65	1	24	1	208	1	406
106S *5	2	27	5	1	4	0	39	3	22
107S *5	-	-	-	-	-	-	-	-	22
108	6	73	65	0	10	1	155	0	333
109	7	78	57	1	15	0	158	0	280
110	14	122	45	2	10	3	196	1	432
111	5	111	65	0	14	0	195	2	347
112S *5	-	-	-	-	-	-	-	-	12
113	11	89	48	0	21	0	169	2	309
114A	6	63	29	0	13	1	112	1	217
114B	6	39	36	0	12	0	93	0	199

continued on next page

Voting Area (continued)	CHILTON Barry Edward CP	CONROY Katrine NDP	LEWIN Pam LIB	MILLAR Glen David	PHARAND Donald GP	VAN LEUR A.J. BLOC	Total Valid Votes	Rejected Ballots	Registered Voters
115	3	41	40	1	20	1	106	0	174
116	5	65	23	2	9	0	104	0	237
117	7	130	44	1	15	0	197	2	342
118	11	101	66	0	21	1	200	1	404
119	8	130	64	0	18	0	220	0	427
120	4	70	55	1	21	3	154	0	299
121	1	26	21	3	7	0	58	0	80
122	2	52	42	15	14	0	125	0	128
123	4	32	40	8	16	0	100	0	164
124	9	70	62	6	14	0	161	0	225
125	9	85	57	15	7	0	173	1	276
Sub Totals	772	12,844	6,001	173	1,480	54	21,324	110	32,380

S. 98 Special	6	56	23	2	4	3	94	1	
S. 99 Absentee - in ED	13	210	92	4	36	2	357	0	
S. 100 Absentee - out of ED	8	78	24	1	28	0	139	9	
S. 101 Absentee - Advance	2	20	9	0	4	0	35	1	
S. 104 Voting in DEO office	1	70	25	0	7	0	103	2	
S. 106 Voting by mail	0	40	6	0	2	0	48	0	
Grand Totals	802	13,318	6,180	180	1,561	59	22,100	123	32,380
% of Valid Votes	3.63%	60.26%	27.96%	0.81%	7.06%	0.28%			

Summary:

Valid Votes - General & Advance	21,324	96.49%	Total Valid Votes
S. 98 Special	94	0.43%	Total Valid Votes
S. 99 Absentee - in ED	357	1.62%	Total Valid Votes
S. 100 Absentee - out of ED	139	0.63%	Total Valid Votes
S. 101 Absentee - Advance	35	0.15%	Total Valid Votes
S. 104 Voting in DEO office	103	0.47%	Total Valid Votes
S. 106 Voting by mail	48	0.21%	Total Valid Votes

Total Valid Votes 22,100

Rejected Ballots	123	0.56%	Ballots Cast
Registered Voters Who Voted	22,223	68.63%	Registered Voters

Registered Voters 32,380

Candidate Elected: Katrine Conroy (NDP)

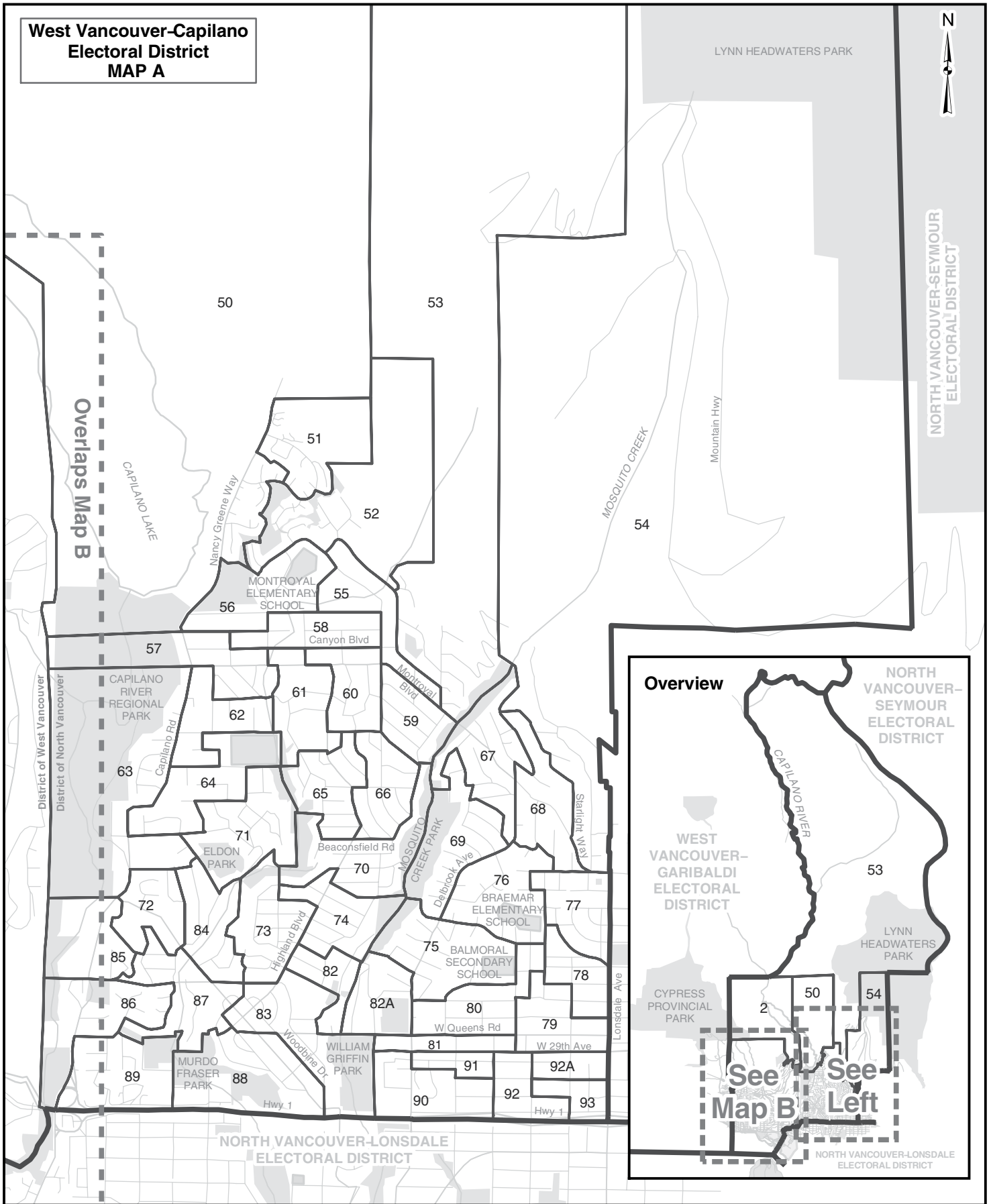
*1 Voting Areas 1, 2 and 4 combined

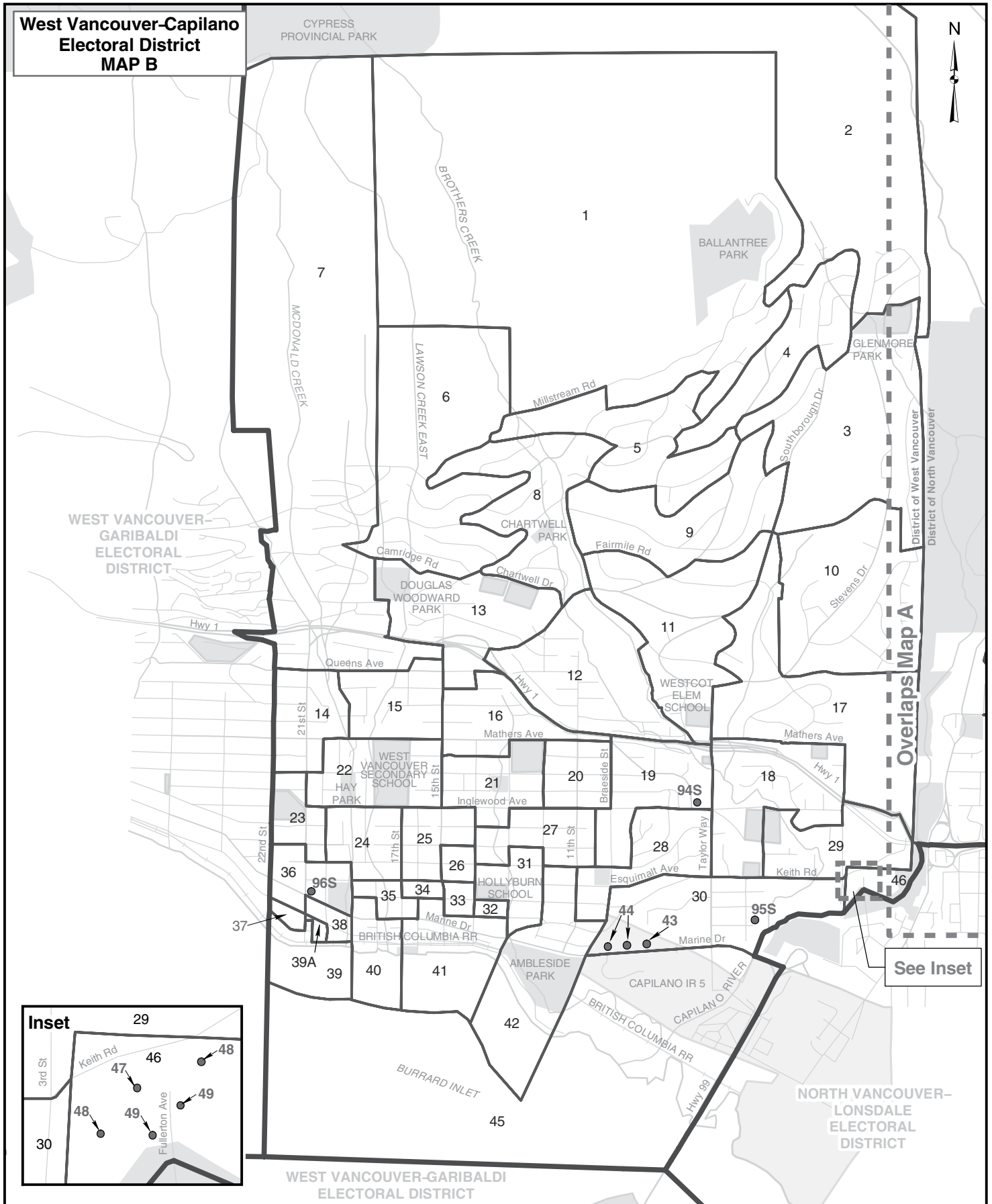
*2 Voting Areas 3 and 5 combined

*3 Voting Areas 26S and 32S combined

*4 Voting Areas 58S, 61S, 74S and 92S combined

*5 Voting Areas 106S, 107S and 112S combined





	GIESZ-RAMSAY Jodie Joanna BCM	PLATT Terry NDP	SULTAN Ralph LIB	WEST Ben WLP	WHITE Lee GP	Total Valid Votes	Rejected Ballots	Registered Voters
Advance Voting								
North Vancouver	7	190	715	4	90	1,006	2	
West Vancouver	4	220	937	6	155	1,322	1	
General Voting Voting Area								
1	3	21	120	3	20	167	0	418
2	1	18	127	2	16	164	0	373
3	0	21	143	3	23	190	0	384
4	1	25	143	0	27	196	0	403
5	1	17	123	0	14	155	2	385
6	1	13	162	1	26	203	0	497
7	4	15	144	2	14	179	0	567
8	1	8	147	2	11	169	1	405
9	1	10	129	0	14	154	1	366
10	1	20	148	0	26	195	0	367
11	4	22	151	0	26	203	0	404
12	0	16	159	1	16	192	0	416
13	1	12	131	0	18	162	0	377
14	2	18	153	0	22	195	0	395
15	1	17	134	2	24	178	0	325
16	3	21	129	0	35	188	3	376
17	1	15	185	0	16	217	0	357
18	0	33	181	0	17	231	3	397
19	1	22	163	1	26	213	1	412
20	0	23	134	3	37	197	0	353
21	0	28	144	1	36	209	0	356
22	0	31	157	0	24	212	0	417
23	1	38	82	0	36	157	2	315
24	0	21	112	0	25	158	2	344
25	1	20	102	2	19	144	1	339
26	0	28	55	1	14	98	0	292
27	0	39	142	1	32	214	0	357
28	4	30	143	1	27	205	1	369
29	2	30	175	3	37	247	1	409
30	0	28	116	1	18	163	0	352
31	2	40	140	0	31	213	2	366
32	3	50	101	2	19	175	2	317
33	0	26	122	0	26	174	1	339
34	0	30	65	2	31	128	0	311
35	2	36	132	1	24	195	2	410

continued on next page

Voting Area (continued)	GIESZ-RAMSAY Jodie Joanna BCM	PLATT Terry NDP	SULTAN Ralph LIB	WEST Ben WLP	WHITE Lee GP	Total Valid Votes	Rejected Ballots	Registered Voters
36	0	36	72	0	31	139	0	292
37	1	35	106	1	21	164	1	367
38	1	24	109	1	23	158	0	381
39	0	15	69	0	14	98	0	203
39A	1	13	64	1	10	89	0	212
40	0	35	97	0	26	158	1	310
41	0	30	83	1	37	151	3	437
42	1	33	123	0	31	188	0	362
43	0	15	36	0	7	58	1	224
44	0	34	63	0	11	108	0	356
45	0	45	108	0	24	177	0	414
46	0	25	89	1	15	130	4	199
47	0	37	54	0	18	109	1	203
48	3	39	86	0	14	142	0	282
49	1	72	86	1	14	174	0	335
50	1	29	148	2	14	194	0	349
51	0	28	139	2	19	188	0	286
52	2	16	193	0	23	234	0	319
53	5	36	124	1	18	184	0	340
54	2	38	154	1	14	209	0	368
55	0	19	154	0	21	194	0	303
56	1	31	170	0	25	227	1	311
57	2	40	134	1	31	208	0	331
58	1	27	125	0	19	172	0	303
59	0	40	125	2	29	196	0	296
60	3	53	130	0	25	211	1	315
61	2	43	138	5	17	205	1	280
62	1	28	155	2	18	204	0	330
63	1	27	186	1	29	244	0	341
64	2	29	143	2	19	195	0	331
65	1	34	169	0	22	226	1	311
66	0	37	180	3	21	241	0	337
67	5	37	159	3	25	229	0	377
68	2	34	156	1	27	220	0	351
69	2	33	155	2	23	215	2	327
70	1	33	151	1	26	212	0	332
71	2	48	156	1	22	229	0	324
72	1	33	114	0	15	163	1	274
73	1	55	175	1	31	263	0	373
74	2	29	108	0	13	152	0	313

continued on next page

Voting Area (continued)	GIESZ-RAMSAY Jodie Joanna BCM	PLATT Terry NDP	SULTAN Ralph LIB	WEST Ben WLP	WHITE Lee GP	Total Valid Votes	Rejected Ballots	Registered Voters
75	0	35	146	0	33	214	0	316
76	0	48	141	0	30	219	2	328
77	0	41	132	2	33	208	2	311
78	2	57	110	2	39	210	1	336
79	3	66	108	2	18	197	1	316
80	5	60	141	4	30	240	0	377
81	1	40	62	0	21	124	0	241
82	1	24	77	2	10	114	0	173
82A	1	27	94	2	16	140	0	190
83	2	60	125	0	29	216	0	312
84	2	48	147	2	26	225	2	336
85	3	27	152	3	18	203	0	320
86	2	62	124	0	24	212	0	345
87	2	32	153	2	32	221	1	331
88	1	51	123	2	33	210	0	315
89	4	46	111	3	34	198	0	306
90	0	75	86	1	29	191	0	512
91	2	54	79	3	22	160	0	184
92	2	51	97	2	23	175	0	294
92A	1	39	98	0	31	169	3	279
93	0	40	70	1	17	128	0	236
94S	0	21	33	3	6	63	0	155
95S	1	15	17	0	2	35	0	94
96S	0	6	41	0	8	55	0	92
Sub Totals	136	3,622	13,799	118	2,478	20,153	58	32,668
S. 98 Special	0	27	27	0	7	61	9	
S. 99 Absentee - in ED	9	180	473	3	104	769	8	
S. 100 Absentee - out of ED	2	31	96	1	29	159	31	
S. 101 Absentee - Advance	0	4	8	0	6	18	4	
S. 104 Voting in DEO office	0	29	212	0	20	261	11	
S. 106 Voting by mail	0	7	50	0	4	61	2	
Grand Totals	147	3,900	14,665	122	2,648	21,482	123	32,668
% of Valid Votes	0.68%	18.15%	68.27%	0.57%	12.33%			

continued on next page

Summary:

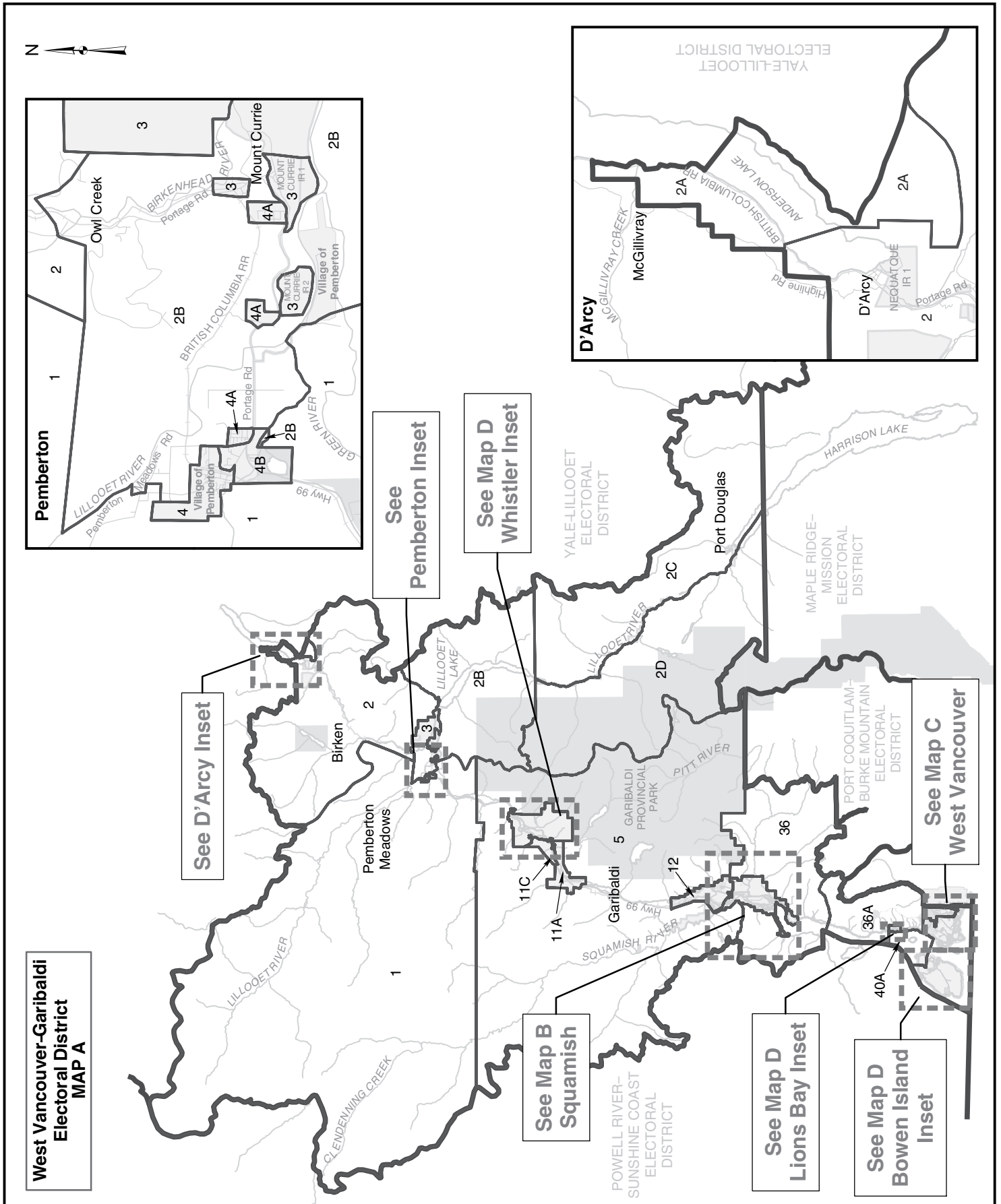
Valid Votes - General & Advance	20,153	93.81%	Total Valid Votes
S. 98 Special	61	0.29%	Total Valid Votes
S. 99 Absentee - in ED	769	3.58%	Total Valid Votes
S. 100 Absentee - out of ED	159	0.74%	Total Valid Votes
S. 101 Absentee - Advance	18	0.08%	Total Valid Votes
S. 104 Voting in DEO office	261	1.21%	Total Valid Votes
S. 106 Voting by mail	61	0.29%	Total Valid Votes

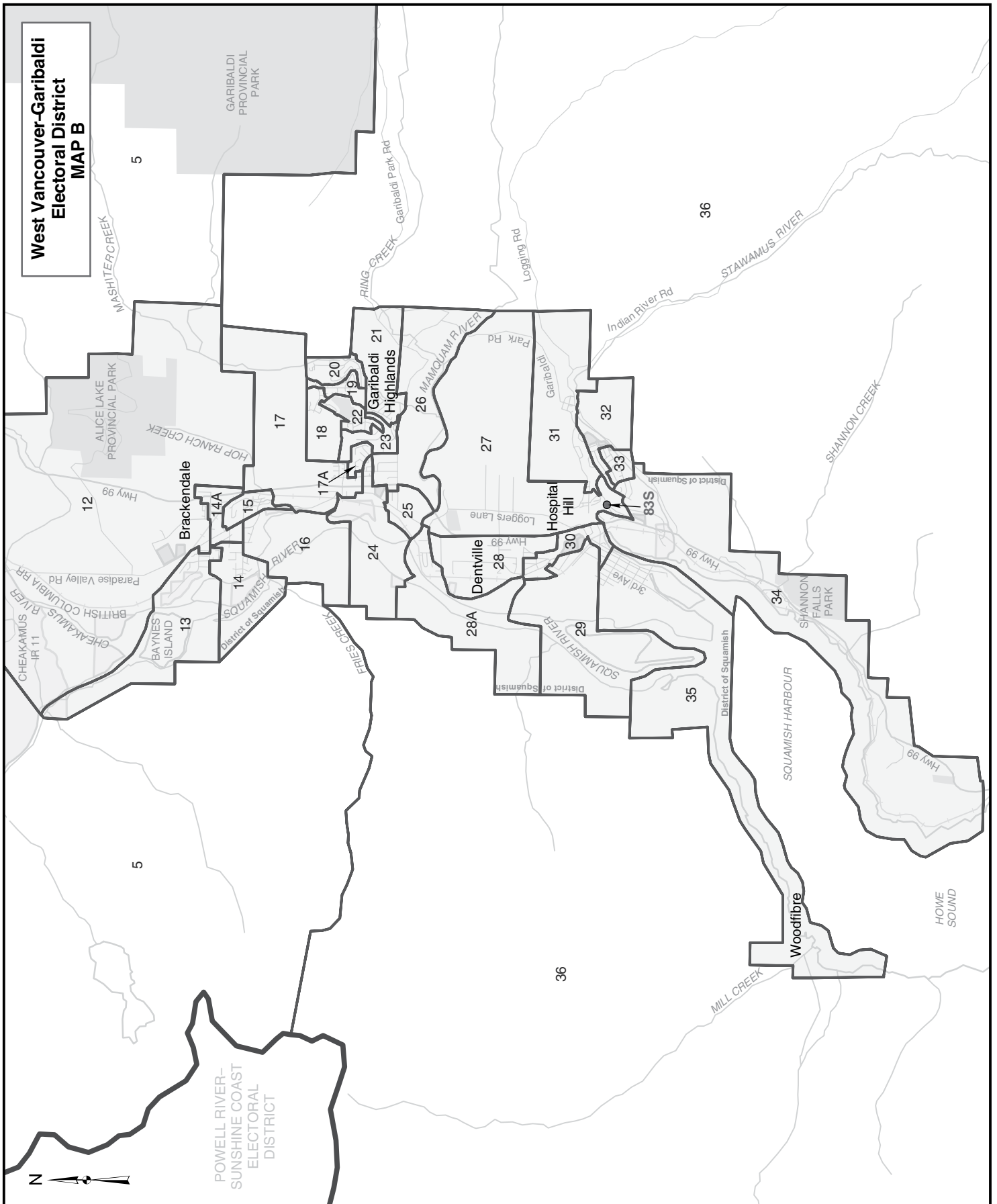
Total Valid Votes 21,482

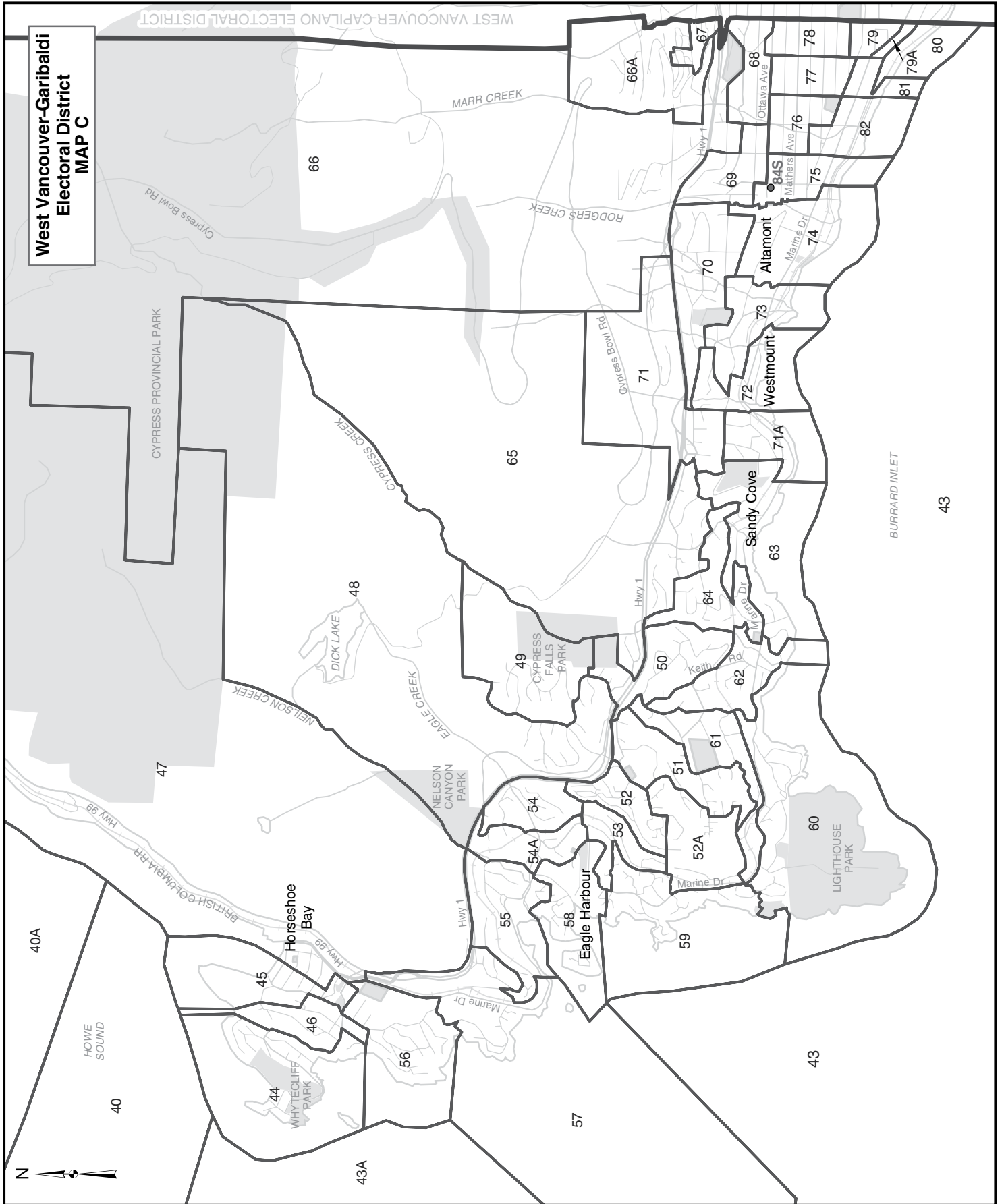
Rejected Ballots	123	0.57%	Ballots Cast
Registered Voters Who Voted	21,605	66.13%	Registered Voters

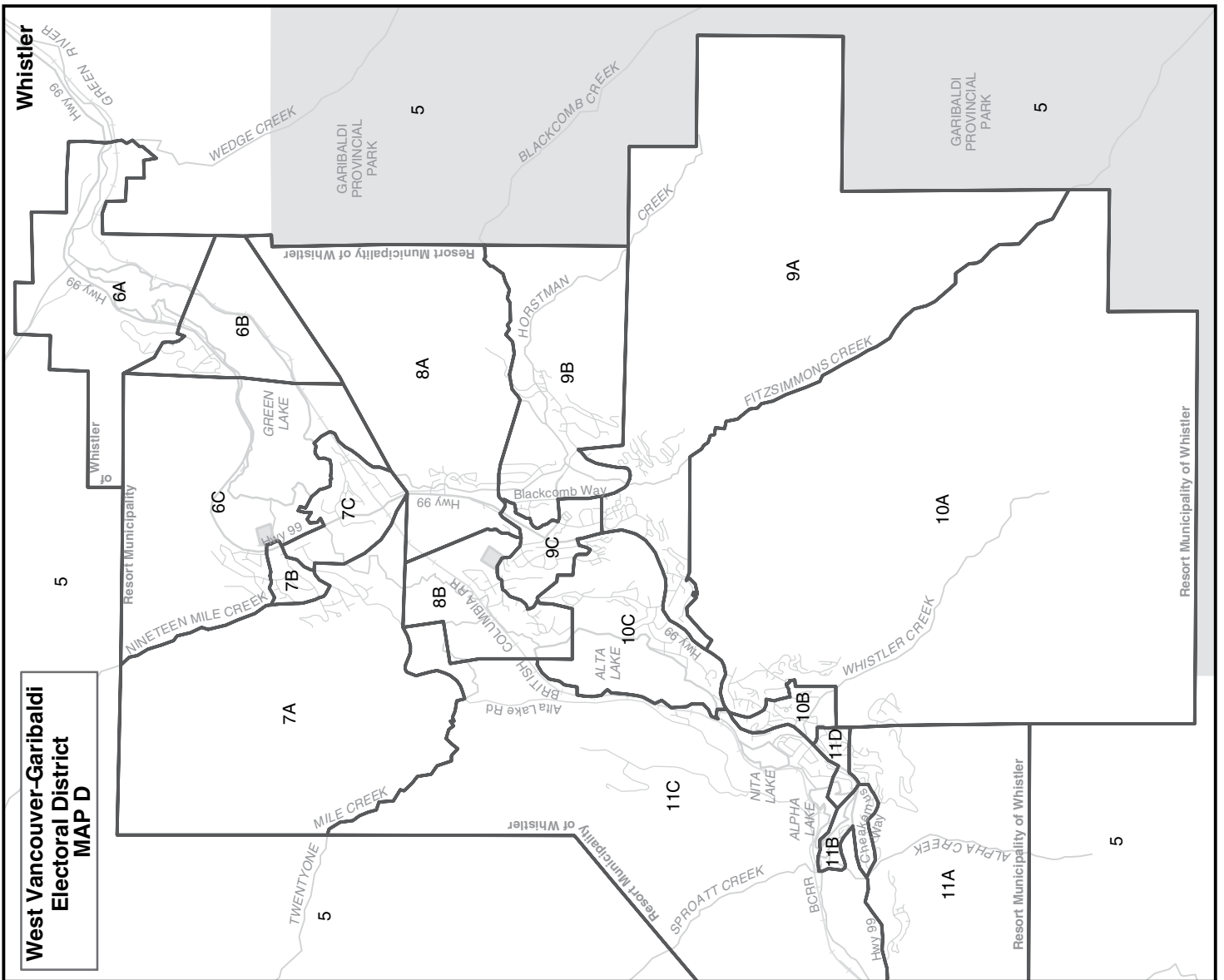
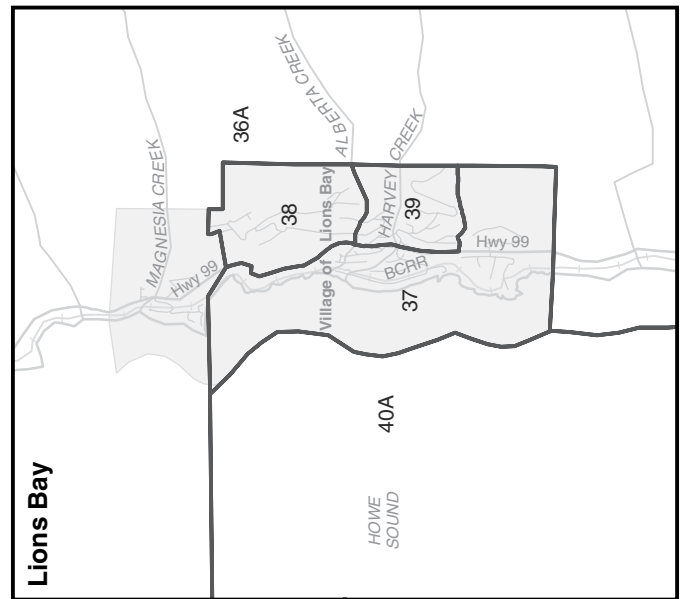
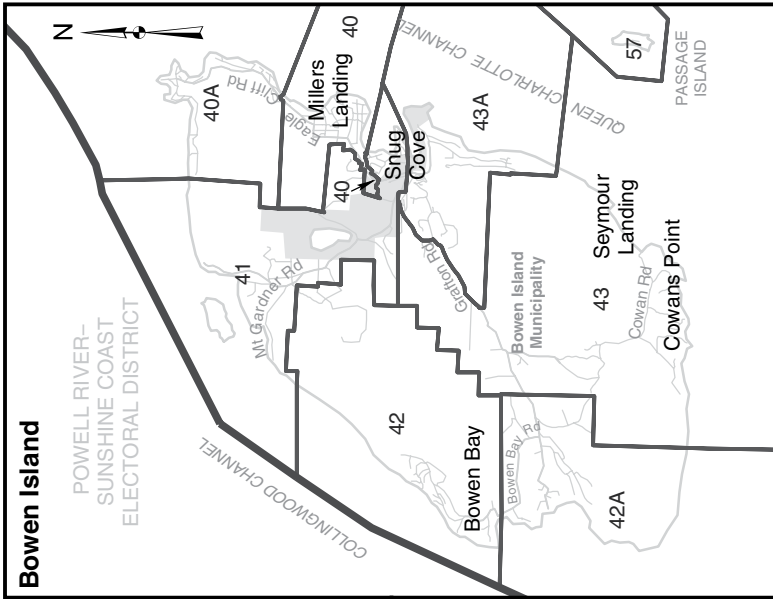
Registered Voters 32,668

Candidate Elected: Ralph Sultan (LIB)









	FENTON Lyle Douglas NDP	MCINTYRE Joan LIB	PERRY Dennis Stephen GP	REID Barbara Ann CP	Total Valid Votes	Rejected Ballots	Registered Voters
Advance Voting							
Squamish	450	297	165	19	931	3	
West Vancouver	106	988	251	22	1,367	4	
Whistler	46	249	117	4	416	3	
General Voting Voting Area							
1	53	109	62	7	231	1	362
2 *1	76	49	57	6	188	0	340
2A *1	-	-	-	-	-	-	23
2B	26	48	39	9	122	0	388
2C *2	-	-	-	-	-	-	29
2D *2	-	-	-	-	-	-	7
3 *2	75	29	33	15	152	1	355
4	31	73	56	6	166	1	336
4A	39	102	60	6	207	1	414
4B	42	90	81	8	221	0	479
5	36	20	7	1	64	0	203
6A	9	39	50	1	99	1	252
6B	20	46	40	2	108	0	224
6C	12	57	49	1	119	0	312
7A	20	41	78	1	140	1	412
7B	14	64	74	4	156	1	388
7C	20	50	39	0	109	0	322
8A	22	70	65	2	159	1	375
8B	13	82	86	5	186	1	396
9A	21	64	61	3	149	2	489
9B	15	64	37	3	119	0	312
9C	17	104	66	3	190	1	548
10A	10	70	78	4	162	2	466
10B	9	34	27	2	72	0	242
10C	19	91	77	7	194	1	494
11A	29	99	100	5	233	0	516
11B	16	89	72	3	180	0	457
11C	16	64	68	2	150	1	436
11D	14	23	59	2	98	0	311
12	89	41	43	9	182	0	388
13	103	57	26	6	192	1	378
14	77	36	32	0	145	0	282
14A	98	50	24	4	176	1	348
15	104	73	26	5	208	0	381
16	56	41	31	4	132	0	310

continued on next page

Voting Area (continued)	FENTON Lyle Douglas NDP	MCINTYRE Joan LIB	PERRY Dennis Stephen GP	REID Barbara Ann CP	Total Valid Votes	Rejected Ballots	Registered Voters
17	66	64	18	3	151	0	345
17A	52	38	18	3	111	0	207
18	33	56	15	0	104	0	184
19	93	60	57	3	213	1	376
20	84	125	48	7	264	0	490
21	69	91	52	2	214	0	378
22	78	78	46	5	207	2	362
23	93	74	54	4	225	0	421
24	88	49	35	4	176	0	436
25	118	75	47	9	249	1	640
26	75	54	36	7	172	1	404
27	71	62	40	6	179	1	417
28	78	33	19	6	136	1	312
28A	51	30	24	7	112	0	267
29	102	44	32	7	185	3	463
30	88	63	43	4	198	1	461
31	142	85	36	4	267	0	460
32	122	47	44	6	219	3	383
33	121	31	32	5	189	2	347
34	94	39	35	4	172	1	381
35	61	18	19	2	100	2	393
36	35	46	15	3	99	0	234
36A	13	64	21	1	99	0	192
37	10	138	49	9	206	0	309
38	16	96	50	3	165	0	283
39	25	151	66	1	243	2	379
40 *4	115	176	216	5	512	7	417
40A *4	-	-	-	-	-	-	176
41	44	73	82	2	201	3	373
42	28	50	51	3	132	0	250
42A	29	34	77	2	142	1	330
43	33	49	40	2	124	1	263
43A	35	67	72	3	177	2	377
44	19	135	93	3	250	1	387
45	22	86	94	3	205	2	377
46	10	97	124	2	233	0	343
47	16	118	52	2	188	0	353
48	7	114	32	0	153	0	317
49	5	119	30	1	155	0	279
50	10	138	37	1	186	0	330

continued on next page

Voting Area (continued)	FENTON Lyle Douglas NDP	MCINTYRE Joan LIB	PERRY Dennis Stephen GP	REID Barbara Ann CP	Total Valid Votes	Rejected Ballots	Registered Voters
51	9	233	33	1	276	0	443
52	8	187	23	2	220	0	364
52A	18	208	51	2	279	2	491
53	6	63	27	1	97	0	169
54	1	88	14	4	107	0	213
54A	5	64	30	4	103	0	191
55	20	129	66	2	217	1	347
56	17	82	116	2	217	1	310
57	14	92	89	2	197	0	319
58	13	89	66	5	173	0	316
59	11	130	51	4	196	0	364
60	18	135	80	1	234	1	367
61	10	140	67	2	219	1	339
62	9	154	53	3	219	0	376
63	10	136	42	4	192	0	357
64	27	129	44	2	202	1	324
65	18	158	52	0	228	0	375
66	12	98	20	2	132	0	334
66A	5	125	7	1	138	0	463
67	5	119	19	4	147	0	311
68	11	118	41	2	172	0	323
69	5	131	50	4	190	0	359
70	7	153	30	2	192	0	341
71	3	129	11	5	148	0	287
71A	8	105	44	0	157	2	224
72	19	102	26	2	149	0	312
73	11	137	39	1	188	1	315
74	8	136	34	0	178	2	342
75	10	130	54	3	197	0	353
76	25	121	65	4	215	0	350
77	42	168	49	2	261	1	424
78	21	133	39	3	196	1	377
79	7	61	20	5	93	1	176
79A	13	65	13	5	96	1	232
80	9	115	33	3	160	0	309
81	16	119	32	2	169	1	334
82	10	129	54	10	203	0	342
83S *3	21	9	7	9	46	5	40
84S *3	-	-	-	-	-	-	38
Sub Totals	4,536	11,090	5,778	435	21,839	88	38,322

continued on next page

	FENTON Lyle Douglas NDP	MCINTYRE Joan LIB	PERRY Dennis Stephen GP	REID Barbara Ann CP	Total Valid Votes	Rejected Ballots	Registered Voters
S. 98 Special	178	267	257	15	717	5	
S. 99 Absentee - in ED	12	20	9	2	43	3	
S. 100 Absentee - out of ED	74	166	85	5	330	33	
S. 101 Absentee - Advance	18	47	30	2	97	1	
S. 104 Voting in DEO office	120	176	67	5	368	11	
S. 106 Voting by mail	9	42	9	0	60	1	
Grand Totals	4,947	11,808	6,235	464	23,454	142	38,322
% of Valid Votes	21.09%	50.35%	26.58%	1.98%			

Summary:

Valid Votes - General & Advance	21,839	93.11%	Total Valid Votes
S. 98 Special	717	3.06%	Total Valid Votes
S. 99 Absentee - in ED	43	0.18%	Total Valid Votes
S. 100 Absentee - out of ED	330	1.41%	Total Valid Votes
S. 101 Absentee - Advance	97	0.41%	Total Valid Votes
S. 104 Voting in DEO office	368	1.57%	Total Valid Votes
S. 106 Voting by mail	60	0.26%	Total Valid Votes

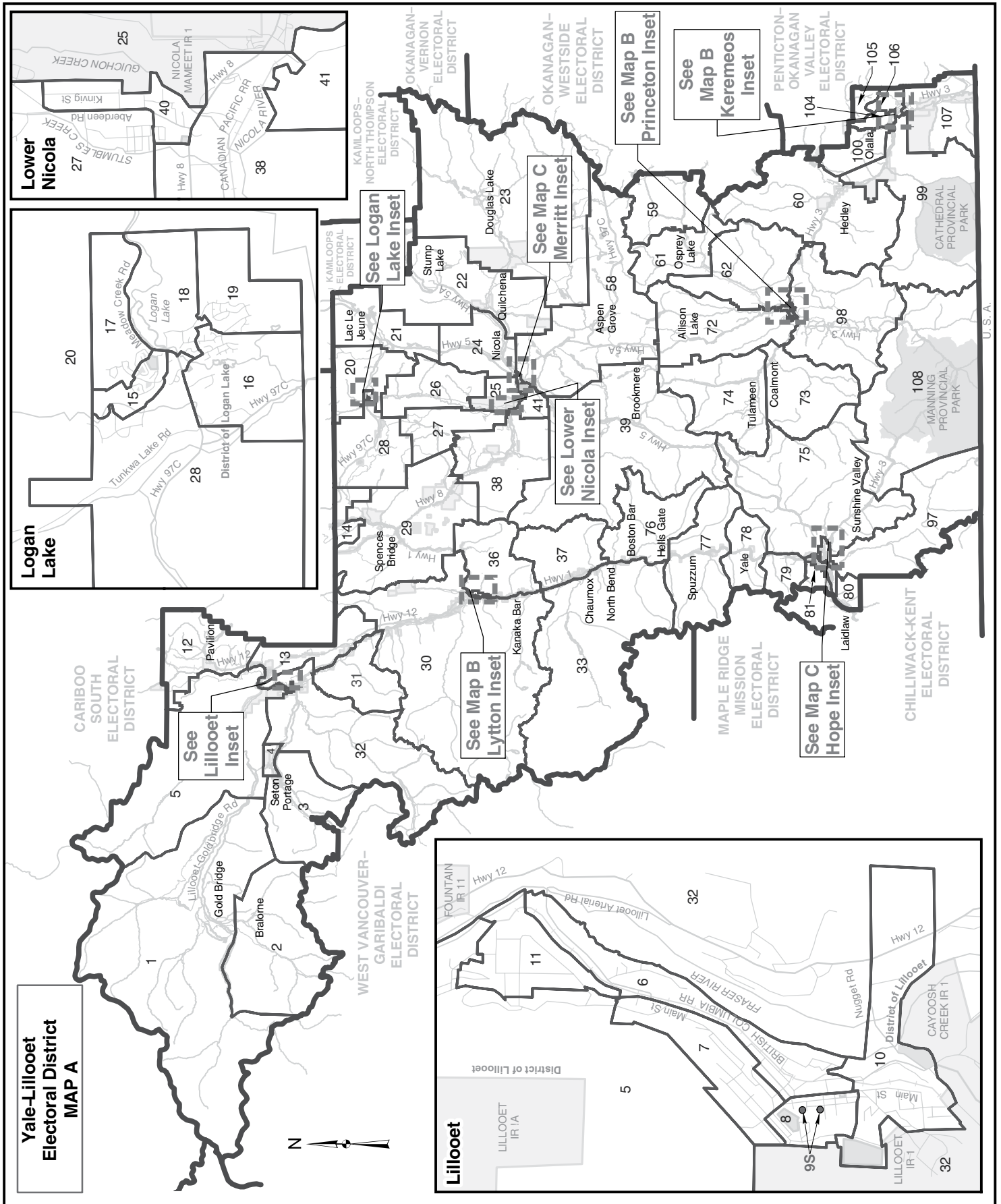
Total Valid Votes 23,454

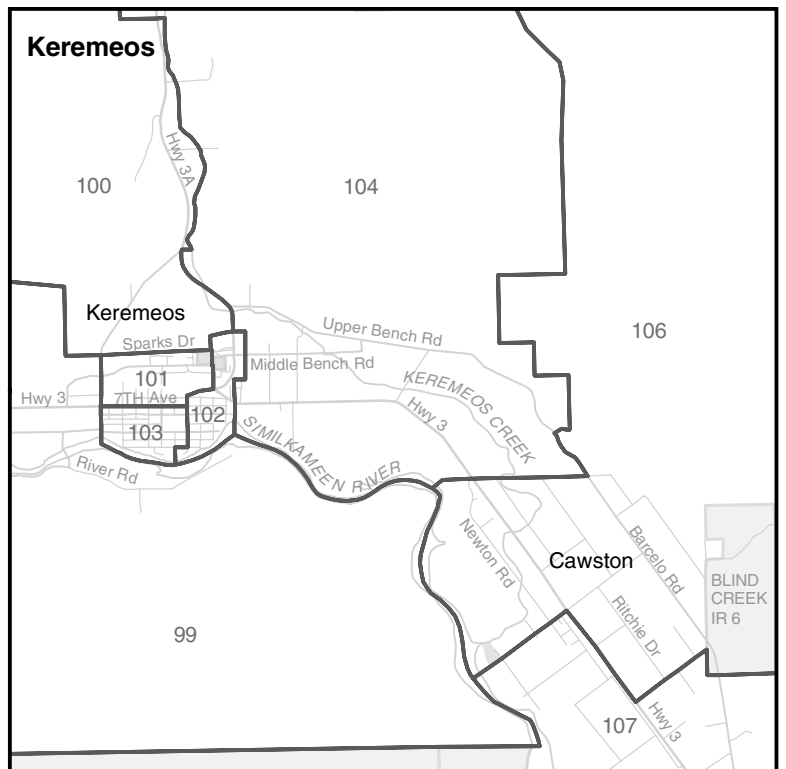
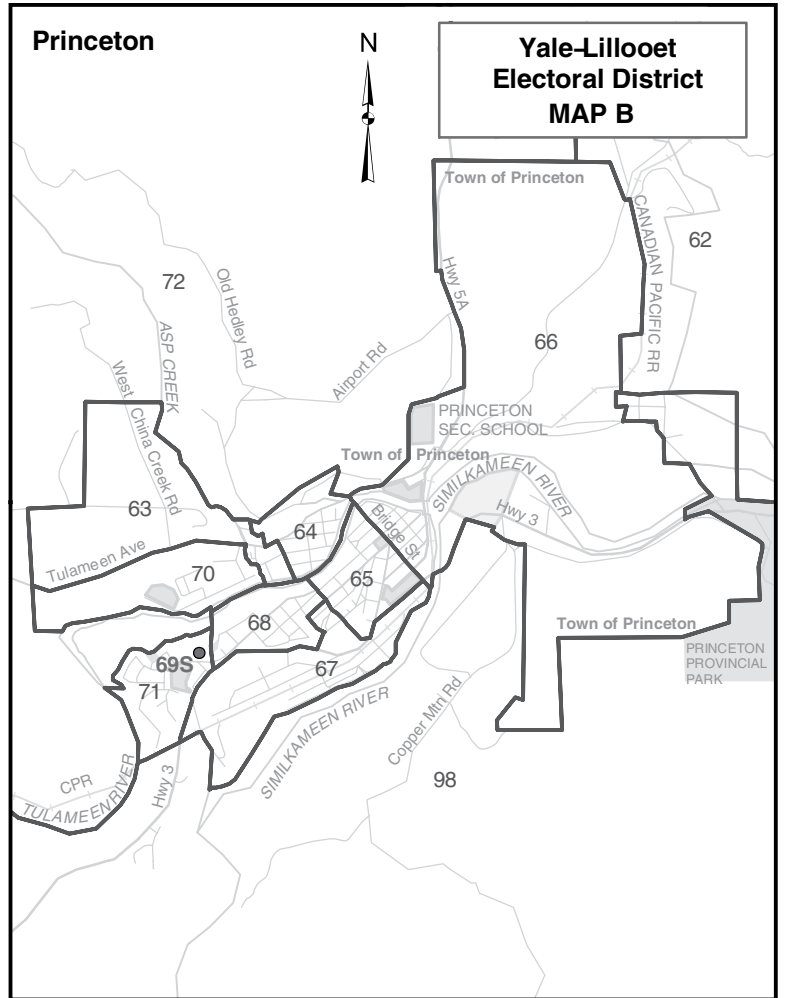
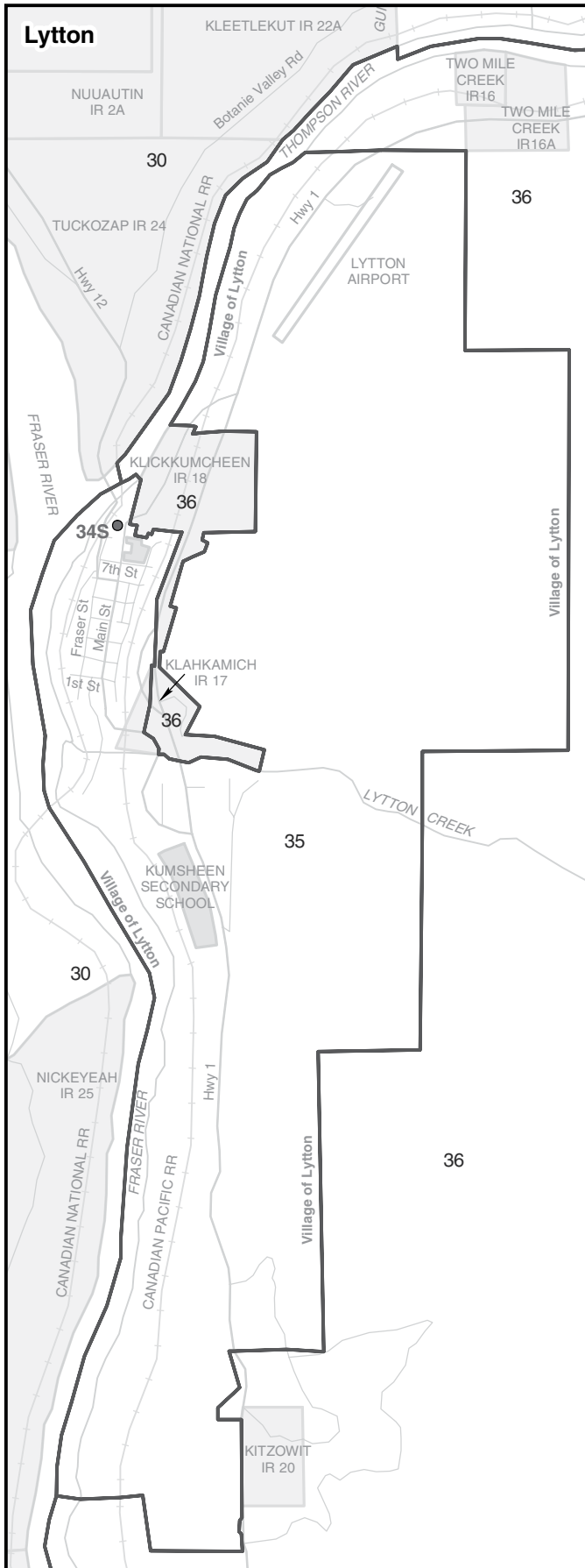
Rejected Ballots 142 0.61% Ballots Cast
Registered Voters Who Voted 23,596 61.57% Registered Voters

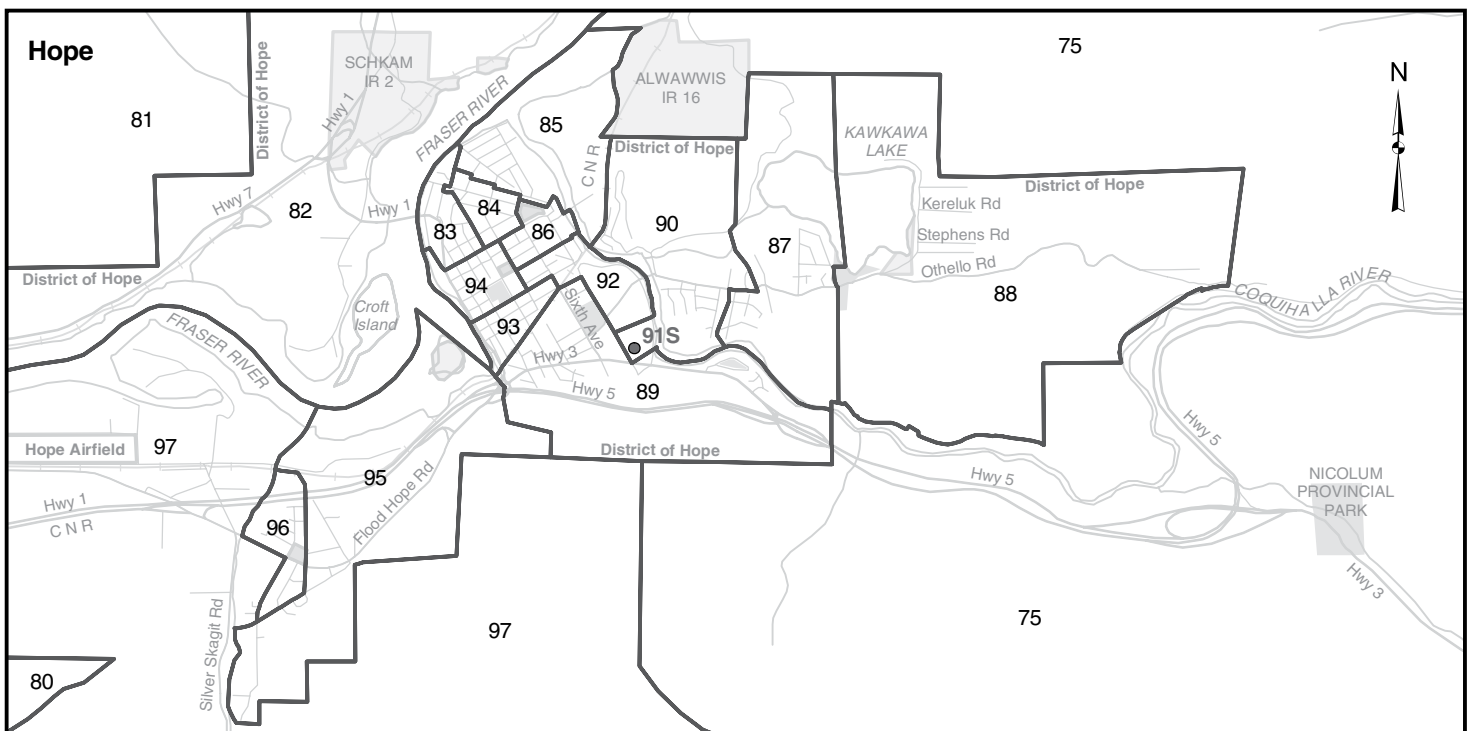
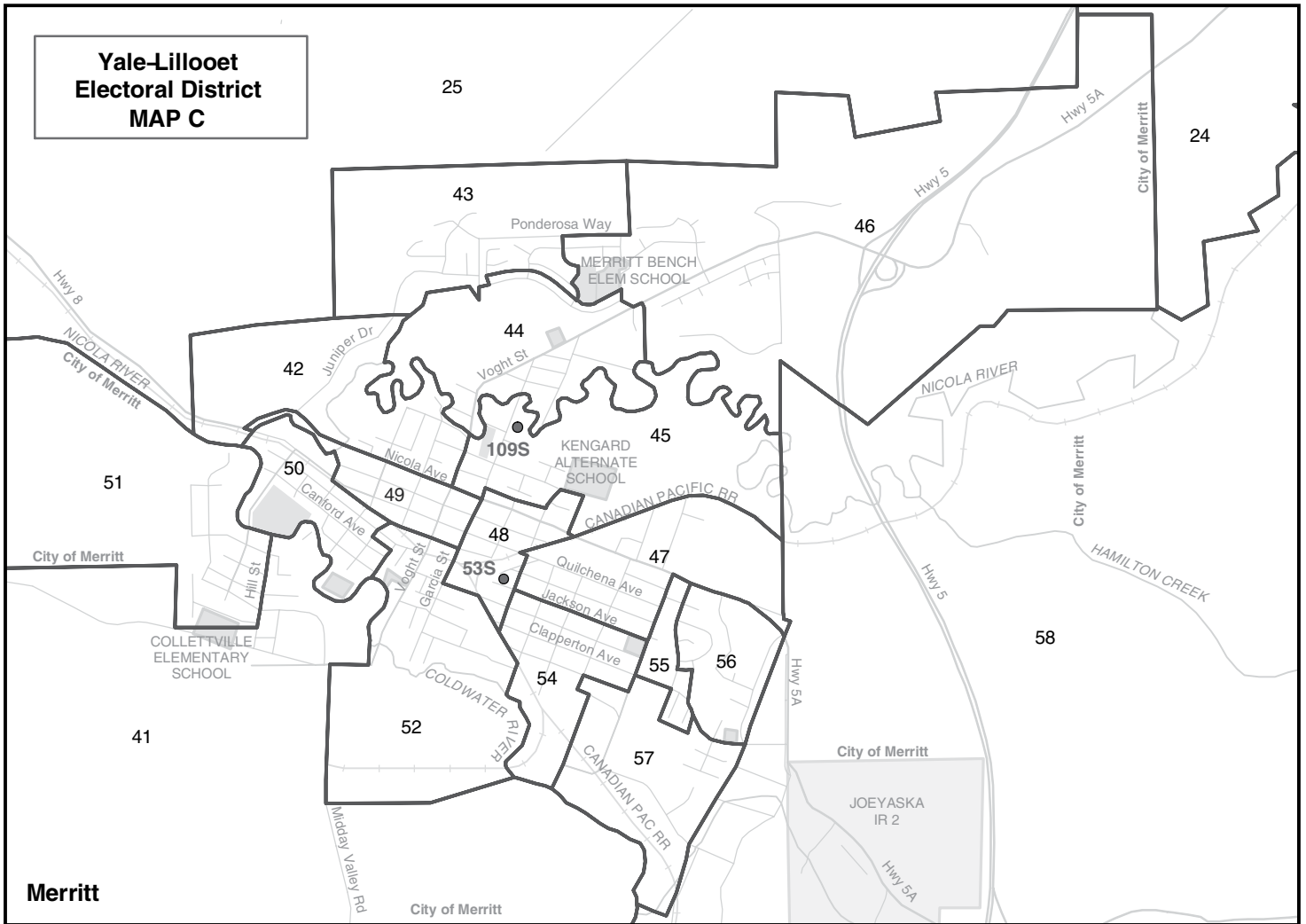
Registered Voters 38,322

Candidate Elected: Joan McIntyre (LIB)

- *1 Voting Areas 2 and 2A combined
- *2 Voting Areas 2C, 2D and 3 combined
- *3 Voting Areas 83S and 84S combined
- *4 Voting Areas 40 and 40A combined







	FORMAN Lloyd George LIB	LALI Harry NDP	MCLEAN Mike GP	O'DONNELL Dorothy-Jean PF	ZABELL Arne Jensen DRBC	Total Valid Votes	Rejected Ballots	Registered Voters
Advance Voting								
Hope	145	218	25	5	8	401	0	
Keremeos	121	143	29	4	2	299	2	
Lillooet	104	143	11	1	0	259	0	
Logan Lake	101	73	16	1	1	192	1	
Lytton	10	88	8	0	0	106	0	
Merritt	309	357	41	1	6	714	1	
Princeton	210	215	31	4	6	466	0	
General Voting Voting Area								
1 *1	44	63	9	0	1	117	0	116
2 *1	-	-	-	-	-	-	-	41
3 *2	13	99	21	2	1	136	0	109
4 *2	-	-	-	-	-	-	-	84
5	42	110	9	2	0	163	0	232
6	75	81	23	0	0	179	0	326
7	79	99	17	3	3	201	2	344
8 *3	56	79	12	0	1	148	3	277
9S *3	-	-	-	-	-	-	-	14
10	49	78	19	0	0	146	0	259
11	57	73	12	1	1	144	0	240
12	5	37	5	0	0	47	0	66
13	10	71	4	0	0	85	0	163
14 *4	-	-	-	-	-	-	-	14
15	64	89	18	3	1	175	2	312
16	105	87	23	2	2	219	1	366
17	96	83	17	2	1	199	1	329
18	50	57	15	2	2	126	1	251
19 *5	72	102	17	0	3	194	1	305
20 *5	-	-	-	-	-	-	-	19
21	52	20	12	0	0	84	0	121
22	45	57	9	0	0	111	1	139
23	19	53	5	0	0	77	0	154
24	19	21	5	1	0	46	0	91
25	21	76	4	1	0	102	0	198
26	38	14	0	1	1	54	0	141
27	89	74	19	3	3	188	1	289
28	44	64	16	0	1	125	0	216
29 *4	42	74	17	0	3	136	0	202
30	6	96	7	0	1	110	0	240

continued on next page

Voting Area (continued)	FORMAN Lloyd George LIB	LALI Harry NDP	MCLEAN Mike GP	O'DONNELL Dorothy-Jean PF	ZABELL Arne Jensen DRBC	Total Valid Votes	Rejected Ballots	Registered Voters
31	16	15	2	0	0	33	0	66
32	63	168	14	1	1	247	0	443
33	62	26	3	1	0	92	0	152
34S *3	-	-	-	-	-	-	-	2
35	35	126	16	2	4	183	1	243
36	9	66	11	2	1	89	0	226
37	34	43	2	1	0	80	0	130
38	157	87	29	1	1	275	0	457
39	21	116	4	5	0	146	1	199
40	123	106	17	4	3	253	0	347
41	51	19	4	0	0	74	0	174
42	101	68	2	1	4	176	4	302
43	158	76	13	1	1	249	1	402
44	85	53	4	0	0	142	2	247
45	81	67	11	0	1	160	1	297
46	168	103	11	3	3	288	0	465
47	59	106	8	0	1	174	0	371
48	49	53	8	0	2	112	2	248
49	45	53	10	2	2	112	0	241
50	76	77	9	3	6	171	0	309
51	63	73	13	0	1	150	0	283
52	54	81	8	3	2	148	2	299
53S *3	-	-	-	-	-	-	-	23
54	71	77	14	0	4	166	4	342
55	51	84	8	3	1	147	0	338
56	123	125	9	0	2	259	2	453
57	76	70	13	3	1	163	0	346
58	113	83	9	0	1	206	1	395
59	0	0	0	0	0	0	0	0
60	66	109	36	0	3	214	1	331
61 *6	31	63	11	0	1	106	0	130
62	78	70	23	0	0	171	1	294
63	38	23	10	0	0	71	0	172
64	29	57	19	1	1	107	3	224
65	31	58	23	0	0	112	0	254
66	51	75	30	1	2	159	2	322
67	41	66	17	0	0	124	0	254
68	62	90	18	0	0	170	0	290
69S *3	-	-	-	-	-	-	-	31
70	38	68	17	0	1	124	1	211

continued on next page

Voting Area (continued)	FORMAN Lloyd George LIB	LALI Harry NDP	MCLEAN Mike GP	O'DONNELL Dorothy-Jean PF	ZABELL Arne Jensen DRBC	Total Valid Votes	Rejected Ballots	Registered Voters
71	46	61	20	2	0	129	0	218
72	95	75	55	1	1	227	0	361
73	15	10	7	0	0	32	0	70
74	21	23	6	0	0	50	0	177
75	25	25	7	0	11	68	2	160
76	66	34	7	1	1	109	0	184
77 *6	-	-	-	-	-	-	-	48
78	24	40	12	2	4	82	2	154
79	22	34	5	1	1	63	3	168
80	22	27	6	0	1	56	0	140
81	0	32	0	0	1	33	0	87
82	41	54	16	0	1	112	0	241
83	50	128	22	2	4	206	2	348
84	52	98	8	0	5	163	0	317
85	95	88	15	0	1	199	0	333
86	64	84	12	0	4	164	2	313
87	103	99	12	0	3	217	0	353
88	27	46	3	0	2	78	0	154
89	63	96	23	0	4	186	1	399
90	91	104	22	4	3	224	0	453
91S *3	-	-	-	-	-	-	-	29
92	40	76	17	0	2	135	2	257
93	20	52	9	1	0	82	0	175
94	53	65	11	1	2	132	1	266
95	48	83	15	1	1	148	3	351
96	70	96	12	1	2	181	0	341
97	74	103	17	3	7	204	0	462
98	84	92	23	1	1	201	0	315
99	149	92	39	1	1	282	0	440
100	71	110	29	1	3	214	0	379
101	116	114	21	1	5	257	2	406
102	90	67	24	4	3	188	0	357
103	78	58	22	2	3	163	0	314
104 *7	91	55	22	1	1	170	0	301
105 *7	-	-	-	-	-	-	-	5
106	126	100	34	0	2	262	0	381
107	88	113	37	2	1	241	0	394
108	13	9	7	0	0	29	0	50
109S *3	-	-	-	-	-	-	-	2
Sub Totals	6,734	8,137	1,529	110	179	16,689	66	25,874

continued on next page

Voting Results

**Yale-Lilloet
Electoral District**

	FORMAN Lloyd George LIB	LALI Harry NDP	MCLEAN Mike GP	O'DONNELL Dorothy-Jean PF	ZABELL Arne Jensen DRBC	Total Valid Votes	Rejected Ballots	Registered Voters
S. 98 Special	7	17	3	2	0	29	1	
S. 99 Absentee - in ED	56	76	12	0	1	145	10	
S. 100 Absentee - out of ED	40	74	13	0	1	128	8	
S. 101 Absentee - Advance	26	33	7	0	1	67	0	
S. 104 Voting in DEO office	71	84	2	0	1	158	1	
S. 106 Voting by mail	15	11	0	0	0	26	1	
Grand Totals	6,949	8,432	1,566	112	183	17,242	87	25,874
% of Valid Votes	40.30%	48.90%	9.08%	0.66%	1.06%			

Summary:

Valid Votes - General & Advance	16,689	96.79%	Total Valid Votes
S. 98 Special	29	0.17%	Total Valid Votes
S. 99 Absentee - in ED	145	0.84%	Total Valid Votes
S. 100 Absentee - out of ED	128	0.74%	Total Valid Votes
S. 101 Absentee - Advance	67	0.39%	Total Valid Votes
S. 104 Voting in DEO office	158	0.92%	Total Valid Votes
S. 106 Voting by mail	26	0.15%	Total Valid Votes

Total Valid Votes 17,242

Rejected Ballots 87 0.50% Ballots Cast
Registered Voters Who Voted 17,329 66.97% Registered Voters

Registered Voters 25,874

Candidate Elected: Harry Lali (NDP)

*1 Voting Areas 1 and 2 combined

*2 Voting Areas 3 and 4 combined


*3 Voting Areas 8, 9S, 34S, 53S, 69S, 91S and 109S combined

*4 Voting Areas 14 and 29 combined

*5 Voting Areas 19 and 20 combined

*6 Voting Areas 61 and 77 combined

*7 Voting Areas 104 and 105 combined



4 Location Index

Location Index

Place Name	Electoral District	Place Name	Electoral District
A		Aiyansh IR 87	North Coast
Aass IR 3	North Island	Aktis Island	North Island
Abbotsford	see map	Alalco IR 8	Powell River-Sunshine Coast
Abbotsford campus - University College of the Fraser Valley	Abbotsford-Clayburn	Alamo	Nelson-Creston
Aberdeen	Abbotsford-Mount Lehman	Alastair	Skeena
Aberdeen	Kamloops	Alastair IR 80	Skeena
Aberdeen - Juan de Fuca Hospitals	Victoria-Hillside	Alastair IR 81	Skeena
Abuntlet Lake IR 4	Cariboo South	Alastair IR 82	Skeena
Acous IR 1	North Island	Albas	Shuswap
Adams Lake	Kamloops-North Thompson	Alberni	Alberni-Qualicum
Adventure Bay	Okanagan-Vernon	Alberni IR 2	Alberni-Qualicum
Aero	North Coast	Albert Canyon	Columbia River-Revelstoke
Agassiz	Chilliwack-Kent	Albert Flat IR 5	Yale-Lillooet
Agate	Yale-Lillooet	Albert Head	Esquimalt-Metchosin
Agats Meadow IR 8	Cariboo South	Albion	Maple Ridge-Mission
Aglakumna IR 4A	Powell River-Sunshine Coast	Albreda	Prince George-Mount Robson
Aglakumna-la IR 2	Powell River-Sunshine Coast	Alder Creek	North Vancouver-Seymour
Agwedin IR 3	Bulkley Valley-Stikine	Alder Creek IR 70	North Coast
Ah-we-cha-ol-to IR 16	North Island	Aldergrove	see map
Ahahswinis IR 1	Alberni-Qualicum	Aldridge	East Kootenay
Ahaminaquus IR 12	North Island	Alert Bay	North Island
Ahbau	Cariboo North	Alert Bay IR 1	North Island
Ahmacinnit IR 3	North Island	Alert Bay IR 1A	North Island
Ahmitsa IR 5	Alberni-Qualicum	Alexandra Bridge	Cariboo North
Ahnuhati IR 6	Powell River-Sunshine Coast	Alexandria	Cariboo North
Ahous IR 16	Alberni-Qualicum	Alexandria IR 1	Cariboo North
Ahousaht	Alberni-Qualicum	Alexandria IR 3	Cariboo North
Ahousat	Alberni-Qualicum	Alexandria IR 3A	Cariboo North
Ahpokum IR 9	Powell River-Sunshine Coast	Alexandria IR 10	Cariboo North
Ahpukto IR 3	North Island	Alexandria IR 11	Cariboo North
Ahta IR 3	Powell River-Sunshine Coast	Alexandria IR 12	Cariboo North
Ahuk IR 1	Alberni-Qualicum	Alexis Creek	Cariboo South
Aikman Creek	Peace River North	Alexis Creek IR 6	Cariboo South
Aikwucks IR 15	West Vancouver-Garibaldi	Alexis Creek IR 12	Cariboo South
Ain IR 6	North Coast	Alexis Creek IR 13	Cariboo South
Ainsworth Hot Springs	Nelson-Creston	Alexis Creek IR 14	Cariboo South
Aitchelitch IR 9	Chilliwack-Sumas	Alexis Creek IR 15	Cariboo South
Aiyansh	North Coast	Alexis Creek IR 16	Cariboo South
Aiyansh IR 1	North Coast	Alexis Creek IR 17	Cariboo South
Aiyansh IR 83	North Coast	Alexis Creek IR 18	Cariboo South
		Alexis Creek IR 20	Cariboo South
		Alexis Creek IR 21	Cariboo South
		Alexis Creek IR 22	Cariboo South
		Alexis Creek IR 23	Cariboo South
		Alexis Creek IR 24	Cariboo South

Place Name	Electoral District
Alexis Creek IR 25	Cariboo South
Alexis Creek IR 26	Cariboo South
Alexis Creek IR 27	Cariboo South
Alexis Creek IR 28	Cariboo South
Alexis Creek IR 29	Cariboo South
Alexis Creek IR 30	Cariboo South
Alexis Creek IR 31	Cariboo South
Alexis Creek IR 32	Cariboo South
Alexis Creek IR 33	Cariboo South
Alexis Creek IR 34	Cariboo South
Alexis Creek IR 35	Cariboo South
Alexis IR 9	Yale-Lillooet
Alexis Thomas IR 1A	Bulkley Valley-Stikine
Aleza Lake	Prince George-Mount Robson
Alice Arm	North Coast
Alice Lake	North Island
Alice Lake	West Vancouver-Garibaldi
Alice Siding	Nelson-Creston
Alixton IR 5	Cariboo South
Alkali Lake	Cariboo South
Alkali Lake IR 1	Cariboo South
Alkali Lake IR 4A	Cariboo South
Alkhili IR 2	Cariboo South
Allenby	Yale-Lillooet
Alliford Bay	North Coast
Allison	Yale-Lillooet
Allison Lake	Yale-Lillooet
Allison Pass	Yale-Lillooet
Almond Gardens	West Kootenay-Boundary
Alouette River Correctional Centre	Maple Ridge-Mission
Alphonse Tommy IR 7	Bulkley Valley-Stikine
Alpine Meadows	West Vancouver-Garibaldi
Alta Lake	West Vancouver-Garibaldi
Altamont	West Vancouver-Garibaldi
Altona	Peace River North
Alvin	Port Coquitlam-Burke Mountain
Amai IR 15	North Island
Amaral IR 46 and 47	North Coast
Amatal IR 5	North Coast
Amatal IR 6	North Coast
Ambleside	West Vancouver-Capilano
Amsbury	Skeena
Anacla IR 12	Alberni-Qualicum
Anaconda	West Kootenay-Boundary
Anahim IR 3	Cariboo South

Place Name	Electoral District
Anahim IR 4	Cariboo South
Anahim IR 5	Cariboo South
Anahim IR 6	Cariboo South
Anahim IR 7	Cariboo South
Anahim IR 8	Cariboo South
Anahim IR 9	Cariboo South
Anahim IR 10	Cariboo South
Anahim IR 11	Cariboo South
Anahim IR 12	Cariboo South
Anahim IR 13	Cariboo South
Anahim IR 14	Cariboo South
Anahim IR 15	Cariboo South
Anahim IR 16	Cariboo South
Anahim IR 17	Cariboo South
Anahim IR 18	Cariboo South
Anahim Lake	Cariboo South
Anahim's Flat IR 1	Cariboo South
Anahim's Meadow IR 2	Cariboo South
Anahim's Meadow IR 2A	Cariboo South
Andak IR 9	Bulkley Valley-Stikine
Andegulay IR 8	North Coast
Andegulay IR 8A	North Coast
Anderson	Cariboo North
Anderson Lake IR 5	West Vancouver-Garibaldi
Andimaul IR 1	Bulkley Valley-Stikine
Andy Cahoose Meadow IR 16	Cariboo South
Anglemont	Shuswap
Anglesey	Cariboo South
Angus Horne	Kamloops-North Thompson
Angusmac	Prince George North
Anlaw IR 4	Bulkley Valley-Stikine
Anmore	Port Moody-Westwood
Ann Island IR 7	Powell River-Sunshine Coast
Annable	West Kootenay-Boundary
Annacis Island	Delta North
Anniedale	Surrey-Tynehead
Annieville	Delta North
Annis	Shuswap
Annis Bay	Shuswap
Anokswok IR 59	North Coast
Anthony Island	North Coast
Antlers Beach Park	Okanagan-Westside
Anvil Island	Powell River-Sunshine Coast
Anyox	North Coast
Anytawl	North Coast

Location Index

Place Name	Electoral District
Anyutawl IR 31	North Coast
Anzac	Prince George North
Apex	Nelson-Creston
Apex Mountain	Nelson-Creston
Appledale	Nelson-Creston
Applegrove	Nelson-Creston
Applespring Creek	Yale-Lillooet
Apsagayu IR 1A	Powell River-Sunshine Coast
Ar-ce-wy-ee IR 4	North Island
Arbutus - St. Vincent's Hospital	Vancouver-Quilchena
Arbutus Ridge	Vancouver-Quilchena
Ardmore	Saanich North and the Islands
Argenta	Nelson-Creston
Armstrong	Shuswap
Armstrong Point	Shuswap
Arnet Island	Alberni-Qualicum
Arnold	Chilliwack-Sumas
Arras	Peace River South
Arrow Creek	Nelson-Creston
Arrow Lakes Hospital	Nelson-Creston
Arrow Lakes Park	Nelson-Creston
Arrow Park	Nelson-Creston
Arrowhead	Nelson-Creston
Arrowsmith	Alberni-Qualicum
Arrowview Heights	Alberni-Qualicum
Artlish IR 12	North Island
Asahal Lake IR 2	Cariboo North
Ashby Point	Shuswap
Ashcroft	Cariboo South
Ashcroft and District General Hospital	Cariboo South
Ashcroft IR 4	Cariboo South
Ashnola IR 10	Yale-Lillooet
Ashton Creek	Shuswap
Aspen Grove	Yale-Lillooet
Atbara	Nelson-Creston
Atchelitz	Chilliwack-Sumas
Athalmer	Columbia River-Revelstoke
Atlin	Bulkley Valley-Stikine
Atlin-Teslin Indian Cemetery IR 4	Bulkley Valley-Stikine
Atluck	North Island

Place Name	Electoral District
Atnarko	Cariboo South
Attachie	Peace River North
Augier Lake IR 22	Bulkley Valley-Stikine
Aupe IR 6	Powell River-Sunshine Coast
Aupe IR 6A	Powell River-Sunshine Coast
Austin Heights	see map
Austin's Flat IR 3	Yale-Lillooet
Australian	Cariboo North
Avalon	Bulkley Valley-Stikine
Avery Island IR 92	North Coast
Avola	Kamloops-North Thompson
Aylechootlook IR 5	Chilliwack-Sumas
Aywawwis IR 15	Yale-Lillooet
Azouzetta	Prince George North
Azouzetta Lake	Prince George North
Azu Ski Village	Prince George North
B	
Babine IR 6	Bulkley Valley-Stikine
Babine IR 16	Bulkley Valley-Stikine
Babine IR 17	Bulkley Valley-Stikine
Babine IR 18	Bulkley Valley-Stikine
Babine IR 25	Bulkley Valley-Stikine
Babine IR 26	Bulkley Valley-Stikine
Babine Lake IR 20	Bulkley Valley-Stikine
Babine Lake IR 21B	Bulkley Valley-Stikine
Babine River IR 21	Bulkley Valley-Stikine
Babine River IR 21A	Bulkley Valley-Stikine
Baezaeko River IR 25	Cariboo North
Baezaeko River IR 26	Cariboo North
Baezaeko River IR 27	Cariboo North
Baker	East Kootenay
Baker Creek	Cariboo North
Baldonnel	Peace River South
Baldy Hughes	Prince George-Omineca
Baldy Mountain	West Kootenay-Boundary
Balfour	Nelson-Creston
Balment Park	Esquimalt-Metchosin
Balmoral	Shuswap
Balmoral Beach	Comox Valley
Bamberton	Malahat-Juan de Fuca
Bamfield	Alberni-Qualicum
Bankeir	Yale-Lillooet
Baptiste Louis IR 8	Bulkley Valley-Stikine
Baptiste Meadow IR 2	Cariboo South
Baptiste Smith IR 1A	West Vancouver-Garibaldi

Place Name	Electoral District
Baptiste Smith IR 1B	West Vancouver-Garibaldi
Bare Island IR 9	Saanich North and the Islands
Bargain Harbour	Powell River-Sunshine Coast
Barkerville	Cariboo North
Barlow	Cariboo North
Barlow Creek	Cariboo North
Barnet	Port Moody-Westwood
Barnhartvale	Kamloops-North Thompson
Barnston Island	Surrey-Tynehead
Barnston Island IR 3	Surrey-Tynehead
Barr Creek	North Island
Barrett	Bulkley Valley-Stikine
Barrett Lake	Bulkley Valley-Stikine
Barriere	Kamloops-North Thompson
Barriere River IR 3A	Kamloops-North Thompson
Barrowtown	Chilliwack-Sumas
Bartlett Island IR 7	Powell River-Sunshine Coast
Bartlett Island IR 32	Alberni-Qualicum
Basque IR 18	Cariboo South
Bastion Bay	Shuswap
Bat-I-ki IR 3	Powell River-Sunshine Coast
Batchelor Hills	Kamloops-North Thompson
Bath Island	Nanaimo
Baynes Lake	East Kootenay
B.C.I.T.	Burnaby-Willingdon
Beach Grove	Delta South
Beachcomber Bay	Okanagan-Vernon
Bealby's Point	Nelson-Creston
Bear Bay IR 8	Powell River-Sunshine Coast
Bear Bight	North Island
Bear Camp	Bulkley Valley-Stikine
Bear Creek	Maple Ridge-Mission
Bear Creek Correctional Centre	Kamloops-North Thompson
Bear Flat	Peace River North
Bear Lake	Prince George-Omineca
Bear Lake	Prince George North
Bear Lake IR 1A	Prince George-Omineca
Bear Lake IR 1B	Prince George-Omineca
Bear Lake IR 4	Prince George-Omineca
Bear Mountain	Peace River South

Place Name	Electoral District
Bear River IR 3	Prince George-Omineca
Beasley	Nelson-Creston
Beaton	Nelson-Creston
Beaton River IR 204	Peace River North
Beatton Ranch	Peace River North
Beaver	Powell River-Sunshine Coast
Beaver Cove	North Island
Beaver Creek	Alberni-Qualicum
Beaver Creek	West Kootenay-Boundary
Beaver Falls	West Kootenay-Boundary
Beaver Islands IR 8	Prince George-Omineca
Beaver Lake	Saanich South
Beaver Pass House	Cariboo North
Beaver Point	Saanich North and the Islands
Beaverdell	West Kootenay-Boundary
Beaverley	Prince George-Omineca
Beavermouth	Columbia River-Revelstoke
Becher Bay IR 1	Esquimalt-Metchosin
Becher Bay IR 2	Esquimalt-Metchosin
Becher House	Cariboo South
Beck Island	Alberni-Qualicum
Bednesti Lake	Prince George-Omineca
Bedwell Bay	Port Moody-Westwood
Bedwell Harbour	Saanich North and the Islands
Bees IR 6	Skeena
Belcarra	Port Moody-Westwood
Belford	Nelson-Creston
Bell II	Bulkley Valley-Stikine
Bella Bella	North Coast
Bella Bella IR 1	North Coast
Bella Coola	North Coast
Bella Coola General Hospital	North Coast
Bella Coola IR 1	North Coast
Bellevue	Nelson-Creston
Belmont Park	Esquimalt-Metchosin
Belvedere	Port Moody-Westwood
Ben-My-Chree	Bulkley Valley-Stikine
Bend	Prince George-Mount Robson
Bennett	Bulkley Valley-Stikine
Benson Island	Alberni-Qualicum

Location Index

Place Name	Electoral District
Benson Lake	North Island
Benvoulin	Kelowna-Mission
Beresford	Kamloops
Berman Lake	Prince George-Omineca
Beryl Prairie	Peace River North
Bessborough	Peace River South
Bestwick	Kamloops-North Thompson
Betty Creek IR 18	Cariboo South
Bevan	Comox Valley
Big Bar Creek	Cariboo South
Big Bay	Powell River-Sunshine Coast
Big Creek	Cariboo South
Big Eddy	Columbia River-Revelstoke
Big Joe's Meadow IR 7	Cariboo North
Big Lake	Peace River South
Big Lake Ranch	Cariboo North
Big White Mountain	West Kootenay-Boundary
Bijoux Falls	Prince George North
Bill Lake IR 37	North Coast
Billings	West Kootenay-Boundary
Billings Bay	Powell River-Sunshine Coast
Binta Lake IR 6	Bulkley Valley-Stikine
Birch Island	Kamloops-North Thompson
Birchbank	West Kootenay-Boundary
Birchdale	Nelson-Creston
Birchland Manor	Port Coquitlam-Burke Mountain
Birken	West Vancouver-Garibaldi
Birnie Island IR 18	North Coast
Bish IR 6	Skeena
Bishop Bluffs IR 5	Cariboo North
Bishop Bluffs IR 6	Cariboo North
Bishop Bluffs IR 10	Cariboo North
Black Creek	Cariboo North
Black Creek	Comox Valley
Black Mountain	Kamloops-North Thompson
Black Pines	Kamloops-North Thompson
Black Point IR 11	North Coast
Black Slate IR 11	North Coast
Black Tusk Lake	West Vancouver-Garibaldi
Blackloam	Kamloops-North Thompson

Place Name	Electoral District
Blackpine Lake	Prince George North
Blackpool	Kamloops-North Thompson
Blackwater	Cariboo North
Blackwater Creek	Columbia River-Revelstoke
Blackwater Creek	Kamloops-North Thompson
Blackwater Creek	North Coast
Blackwater Creek	Prince George North
Blackwater Creek	West Vancouver-Garibaldi
Blackwater Meadow IR 11	Cariboo South
Blaeberry	Columbia River-Revelstoke
Blake	Nelson-Creston
Blakeburn	Yale-Lillooet
Blanket Creek	Columbia River-Revelstoke
Blewett	Nelson-Creston
Blind Bay	Shuswap
Blind Channel	North Island
Blind Creek IR 6	Yale-Lillooet
Blind Creek IR 6A	Yale-Lillooet
Bliss Landing	Powell River-Sunshine Coast
Bloedel	North Island
Bloom Creek	East Kootenay
Blowhole	North Island
Blowhole Bay	North Island
Blubber Bay	Powell River-Sunshine Coast
Blucher Hall	Kamloops-North Thompson
Blue Hills	Peace River North
Blue River	Kamloops-North Thompson
Blue River IR 1	Bulkley Valley-Stikine
Blue Springs	Okanagan-Vernon
Blueberry Creek	West Kootenay-Boundary
Blueberry River IR 205	Peace River North
Blueridge	North Vancouver-Seymour
Bluff	Prince George-Omineca
Bluff Lake (expansion of Mosley Creek, just SW of Tatla Lake)	Cariboo South
Bluff Lake (W side of Burnt Bridge Creek, NW of Bella Coola)	Cariboo South
Boat Basin	Alberni-Qualicum
Boat Bluff	North Coast
Boat Harbour	Nanaimo
Bob Quinn Lake	Bulkley Valley-Stikine
Bold Point	North Island

Place Name	Electoral District
Bonaparte IR 3	Cariboo South
Bond	Peace River South
Bones Bay	Powell River-Sunshine Coast
Bonilla Island	North Coast
Bonnet Hill	Prince George-Mount Robson
Bonnington Falls	Nelson-Creston
Bootahnie IR 15	Yale-Lillooet
Boothroyd IR 5A	Yale-Lillooet
Boothroyd IR 5B	Yale-Lillooet
Boothroyd IR 5C	Yale-Lillooet
Boothroyd IR 6A	Yale-Lillooet
Boothroyd IR 6B	Yale-Lillooet
Boothroyd IR 8A	Yale-Lillooet
Boothroyd IR 13	Yale-Lillooet
Boring Ranch	Peace River North
Boston Bar	Yale-Lillooet
Boston Bar IR 1A	Yale-Lillooet
Boston Bar IR 8	Yale-Lillooet
Boston Bar IR 9	Yale-Lillooet
Boston Bar IR 10	Yale-Lillooet
Boston Bar IR 11	Yale-Lillooet
Boston Flats	Cariboo South
Boswell	Nelson-Creston
Boswell	Powell River-Sunshine Coast
Boswell Lake	Cariboo North
Bouchie Lake	Cariboo North
Boulder	Kamloops-North Thompson
Boulder City	Peace River North
Boulder Creek	Peace River South
Boulder Creek IR 5	Kamloops-North Thompson
Boulder Island IR 25	Powell River-Sunshine Coast
Boundary Bay	Delta South
Boundary Creek	West Kootenay-Boundary
Boundary Falls	West Kootenay-Boundary
Boundary Hospital	West Kootenay-Boundary
Bowen Bay	West Vancouver-Garibaldi
Bowen Island	West Vancouver-Garibaldi
Bowron Lake	Cariboo North
Bowser	Alberni-Qualicum
Box Lake	Nelson-Creston

Place Name	Electoral District
Brackendale	West Vancouver-Garibaldi
Bradner	Abbotsford-Mount Lehman
Brady Ranch	Peace River North
Braeloch	Kelowna-Mission
Braemar Heights	Esquimalt-Metchosin
Braeside	Prince George-Omineca
Bralorne	Yale-Lillooet
Brandon	Nelson-Creston
Brandywine Falls	West Vancouver-Garibaldi
Brasseau Bay	North Island
Breakwater Island	Nanaimo
Brennan Creek	Kamloops-North Thompson
Brentwood Bay	Saanich North and the Islands
Brentwood Park	Burnaby North
Brethour Island	Saanich North and the Islands
Brew Bay	Powell River-Sunshine Coast
Brexton	Yale-Lillooet
Briar Ridge	Peace River South
Bridal Falls	Chilliwack-Kent
Bridesville	West Kootenay-Boundary
Bridge Lake	Cariboo South
Bridge River	Yale-Lillooet
Bridge River IR 1	Yale-Lillooet
Bridge River IR 2	Yale-Lillooet
Bridgeport	see map
Bridgeview	Surrey-Whalley
Brigade Lake	Kamloops
Brigham Creek IR 3	Cariboo South
Brighouse	Richmond Centre
Brighton Beach	North Vancouver-Seymour
Brilliant	West Kootenay-Boundary
Brisco	Columbia River-Revelstoke
Britannia Beach	West Vancouver-Garibaldi
British Columbia Institute of Technology (B.C.I.T.)	Burnaby-Willingdon
British Columbia's Children's Hospital	Vancouver-Fairview
British Columbia's Women's Hospital and Health Centre	Vancouver-Fairview
British Properties	West Vancouver-Capilano
Broadmoor	see map
Broadview	Shuswap
Brocklehurst	Kamloops

Location Index

Place Name	Electoral District
Broman Lake	Bulkley Valley-Stikine
Brookmere	Yale-Lillooet
Brookswood	Langley
Brouse	Nelson-Creston
Brown Bay	North Island
Brunette Creek	see map
Brunswick	Powell River-Sunshine Coast
Brunswick Beach	West Vancouver-Garibaldi
Bryn	Nanaimo-Parksville
Buccaneer Bay	Powell River-Sunshine Coast
Buckhorn	Prince George-Mount Robson
Buckhorn Lake	Prince George-Mount Robson
Buckingham Heights	Burnaby-Edmonds
Buckinghorse River	Peace River North
Buckley Bay	Comox Valley
Bucktum IR 4	Yale-Lillooet
Buffalo Creek	Cariboo South
Buffalo Lake	Cariboo South
Bugaboo Glacier Park	Columbia River-Revelstoke
Buick	Peace River North
Bulkley	Prince George-Omineca
Bulkley Canyon	Bulkley Valley-Stikine
Bulkley House	Prince George-Omineca
Bulkley IR 1	Bulkley Valley-Stikine
Bulkley River IR 19	Bulkley Valley-Stikine
Bulkley Valley District Hospital	Bulkley Valley-Stikine
Bull Harbour	North Island
Bull River	Columbia River-Revelstoke
Bummers Flat IR 6	Columbia River-Revelstoke
Bummers Flats	Columbia River-Revelstoke
Buntzen Bay	Port Coquitlam-Burke Mountain
Burkeville	Richmond Centre
Burnaby	see map
Burnaby Correctional Centre for Women	Burnaby-Edmonds
Burnaby General Hospital	Burnaby-Willingdon
Burnaby Heights	Burnaby North
Burns Lake	Bulkley Valley-Stikine
Burns Lake campus - College of New Caledonia	Bulkley Valley-Stikine
Burns Lake IR 18	Bulkley Valley-Stikine
Burnt Cliff Islands IR 20	North Coast

Place Name	Electoral District
Burnt Rose Lake	Peace River North
Burquitlam	Burquitlam
Burrard Inlet IR 3	North Vancouver-Seymour
Burton	Nelson-Creston
Butcher Flats	Prince George-Omineca
Bute Inlet	Powell River-Sunshine Coast
Butedale	North Coast
C	
Cache Creek	Cariboo South
Cache Creek	Peace River South
Cadboro Bay	Oak Bay-Gordon Head
Caesars	Okanagan-Westside
Caesars Landing	Okanagan-Westside
Cahilty	Kamloops-North Thompson
Cahoose IR 8	Cariboo South
Cahoose IR 10	Cariboo South
Cahoose IR 12	Cariboo South
Caithness	East Kootenay
Callison Ranch	Bulkley Valley-Stikine
Cambie	Shuswap
Camborne	Nelson-Creston
Cameron Bar IR 13	Yale-Lillooet
Cameron Heights	Alberni-Qualicum
Cameron Lake	Alberni-Qualicum
Cameron Lake	Cariboo North
Cameron Lake	Nelson-Creston
Cameron Lake	Yale-Lillooet
Cameron Point	Okanagan-Vernon
Camosun College - Interurban campus	Saanich South
Camosun College - Landsdowne campus	Oak Bay-Gordon Head
Camp Artaban	Powell River-Sunshine Coast
Camp McKinney	West Kootenay-Boundary
Campbell Creek	Kamloops-North Thompson
Campbell Island	North Coast
Campbell River	North Island
Campbell River and District General Hospital	North Island
Campbell River campus - North Island College	North Island
Campbell River IR 11	North Island
Campbellton	North Island
Canal Flats	Columbia River-Revelstoke

Place Name	Electoral District
Canford	Yale-Lillooet
Canim Beach Park	Cariboo South
Canim Lake	Cariboo South
Canim Lake IR 1	Cariboo South
Canim Lake IR 2	Cariboo South
Canim Lake IR 3	Cariboo South
Canim Lake IR 4	Cariboo South
Canim Lake IR 5	Cariboo South
Canim Lake IR 6	Cariboo South
Canoe	Shuswap
Canoe Creek	Alberni-Qualicum
Canoe Creek	Cariboo South
Canoe Creek	North Coast
Canoe Creek	North Island
Canoe Creek	Powell River-Sunshine Coast
Canoe Creek	Shuswap
Canoe Creek IR 1	Cariboo South
Canoe Creek IR 2	Cariboo South
Canoe Creek IR 3	Cariboo South
Canoe Point	Shuswap
Canoe Reach	Prince George-Mount Robson
Canoonia IR 2	North Coast
Canyon	Nelson-Creston
Canyon Alpine	Yale-Lillooet
Canyon City	North Coast
Canyon Heights	West Vancouver-Capilano
Canyon Hot Springs	Columbia River-Revelstoke
Canyon Lake IR 7	Prince George-Omineca
Cape Beale	Alberni-Qualicum
Cape Mudge IR 10	North Island
Cape Scott	North Island
Capilano College - North Vancouver campus	North Vancouver-Seymour
Capilano College - Sechelt campus	Powell River-Sunshine Coast
Capilano College - Squamish campus	West Vancouver-Garibaldi
Capilano Highlands	West Vancouver-Capilano
Capilano IR 5	North Vancouver-Lonsdale
Capitol Hill	Burnaby North
Cariboo	Burquitlam
Cariboo	Cariboo North
Cariboo Meadows	Bulkley Valley-Stikine

Place Name	Electoral District
Cariboo Memorial Hospital	Cariboo South
Caribou Point	Nelson-Creston
Carlin	Shuswap
Carlson	Prince George-Mount Robson
Carm Creek IR 38	North Coast
Carmanah IR 6	Alberni-Qualicum
Carmanah Point	Alberni-Qualicum
Carmi	West Kootenay-Boundary
Carnaby	Bulkley Valley-Stikine
Carp Lake IR 3	Prince George North
Carpenter Lake	Yale-Lillooet
Carpenter Mountain IR 15	Cariboo North
Carquile	Cariboo South
Caraholly	Port Moody-Westwood
Carrier Lake IR 15	Prince George-Omineca
Carrolls Landing	Nelson-Creston
Carrs	Kelowna-Lake Country
Carsoosat IR 5	Prince George-Omineca
Cascade	North Vancouver-Seymour
Cascade	West Kootenay-Boundary
Cascade Heights	Burnaby-Willingdon
Casdeded IR 8	Bulkley Valley-Stikine
Casey Cove	North Coast
Casimiel Meadows IR 15A	Cariboo South
Casino	West Kootenay-Boundary
Cassiar	Bulkley Valley-Stikine
Cassidy	Nanaimo
Cassimayooks IR 5	East Kootenay
Castle Rock	Cariboo North
Castledale	Columbia River-Revelstoke
Castlegar	West Kootenay-Boundary
Castlegar and District Community Health Centre	West Kootenay-Boundary
Castlegar campus - Selkirk College	West Kootenay-Boundary
Caswell	Prince George North
Catfish Creek	Prince George-Mount Robson
Cathedral	Columbia River-Revelstoke
Caulfeild	West Vancouver-Garibaldi
Caven Creek	East Kootenay
Cawston	Yale-Lillooet
Caycuse	Cowichan-Ladysmith

Location Index

Place Name	Electoral District
Cayilth IR 5	North Island
Cayoosh Creek IR 1	Yale-Lillooet
Cayuse IR 6	North Island
Cecil Lake	Peace River South
Cedar	Nanaimo
Cedar Grove	Kelowna-Lake Country
Cedar Point	Cariboo North
Cedardale	West Vancouver-Capilano
Cedarside	Prince George-Mount Robson
Cedarvale	Skeena
Ceepeecee	North Island
Celista	Shuswap
Central Saanich	Saanich North and the Islands
Centreville	Bulkley Valley-Stikine
CFB Comox	Comox Valley
CFB Esquimalt	Esquimalt-Metchosin
Chaatl	North Coast
Chain Lake	Yale-Lillooet
Challetkohum IR 5	West Vancouver-Garibaldi
Challetkohum IR 9	West Vancouver-Garibaldi
Chamiss Bay	North Island
Chamiss IR 7	North Island
Champion Lakes	West Kootenay-Boundary
Channel Islands IR 33	North Coast
Chanoodandidalch IR 14	Bulkley Valley-Stikine
Chapel Park IR 28	Bulkley Valley-Stikine
Chapman Camp	Columbia River-Revelstoke
Chapmans	Yale-Lillooet
Chapman's Bar IR 10	Yale-Lillooet
Chapperon Creek IR 6	Yale-Lillooet
Chapperon Lake IR 5	Yale-Lillooet
Charella Garden	Prince George-Mount Robson
Charles Creek IR 2	Powell River-Sunshine Coast
Charley Boy's Meadow IR 3	Cariboo South
Charlie Lake	Peace River North
Chase	Kamloops-North Thompson
Chase Creek	Kamloops-North Thompson
Chase River	Nanaimo
Chasm	Cariboo South
Chaster Creek	Powell River-Sunshine Coast

Place Name	Electoral District
Chataway Lake	Yale-Lillooet
Chatham Islands IR 4	Oak Bay-Gordon Head
Chatham Point	North Island
Chatscah IR 2	North Coast
Chaumox	Yale-Lillooet
Chaumox IR 11	Yale-Lillooet
Chawathil IR 4	Yale-Lillooet
Chawuthen Creek	Yale-Lillooet
Cheakamus	West Vancouver-Garibaldi
Cheakamus IR 11	West Vancouver-Garibaldi
Cheam IR 1	Chilliwack-Kent
Cheam View	Chilliwack-Kent
Checkaklis Island IR 9	North Island
Cheekye	West Vancouver-Garibaldi
Cheesish IR 15	North Island
Cheetsum's Farm IR 1	Cariboo South
Cheewat IR 4A	Alberni-Qualicum
Chehalis IR 5	Maple Ridge-Mission
Chehalis IR 6	Chilliwack-Kent
Chekwerp IR 26	Powell River-Sunshine Coast
Chekwerp IR 26A	Powell River-Sunshine Coast
Cheloshin IR 13	Powell River-Sunshine Coast
Chemainus	Cowichan-Ladysmith
Chemainus Health Care Centre	Cowichan-Ladysmith
Chemainus IR 13	Cowichan-Ladysmith
Chenahkint IR 12	North Island
Chenatha IR 4	Alberni-Qualicum
Chequis IR 3	Alberni-Qualicum
Cherry Creek	Alberni-Qualicum
Cherry Creek	Kamloops
Cherryville	Okanagan-Vernon
Ches-la-kee IR 3	North Island
Cheslatta	Bulkley Valley-Stikine
Cheslatta IR 1	Bulkley Valley-Stikine
Chetarpe	Alberni-Qualicum
Chetarpe IR 17	Alberni-Qualicum
Chetwynd	Peace River South
Chetwynd campus - Northern Lights College	Peace River South
Chetwynd General Hospital	Peace River South
Chezacut	Cariboo South

Place Name	Electoral District
Chezacut Cemetery IR 5	Cariboo South
Cheztainya Lake IR 11	Prince George-Omineca
Chickwat IR 9	Powell River-Sunshine Coast
Chief Lake	Prince George North
Chief Mooris IR 13	Cariboo North
Chig-in-kaht IR 8	Skeena
Chilako	Prince George North
Chilanko Forks	Cariboo South
Chilco Lake IR 1	Cariboo South
Chilco Lake IR 1A	Cariboo South
Chilcotin Forest	Cariboo South
Chilhil IR 6	Yale-Lillooet
Chilliwack	see map
Chilliwack campus - University College of the Fraser Valley	Chilliwack-Sumas
Chilliwack Community Correctional Centre	Chilliwack-Sumas
Chilliwack General Hospital	Chilliwack-Sumas
Chimdimash IR 2	Skeena
Chimdimash IR 2A	Skeena
Chimney Creek IR 5	Cariboo South
Chimney Lake	Cariboo South
Chimney Valley	Cariboo South
China Bar	Yale-Lillooet
China Creek	Alberni-Qualicum
China Creek	West Kootenay-Boundary
Chineside	Coquitlam-Maillardville
Chinook Cove	Kamloops-North Thompson
Chipmunk	Bulkley Valley-Stikine
Chiseuquis IR 9	North Island
Choate	Yale-Lillooet
Chopaka	Yale-Lillooet
Chopaka IR 7 and 8	Yale-Lillooet
Christian Valley	West Kootenay-Boundary
Christina Falls	Peace River North
Christina Lake	West Kootenay-Boundary
Chu Chua	Kamloops-North Thompson
Chuchakacook IR 4	Alberni-Qualicum
Chuchhriaschin IR 5	Yale-Lillooet
Chuchhriaschin IR 5A	Yale-Lillooet
Chuchummisapo IR 15	Alberni-Qualicum
Chuchuwayha IR 2	Yale-Lillooet

Place Name	Electoral District
Chuchuwayha IR 2C	Yale-Lillooet
Chuckchuck IR 8	West Vancouver-Garibaldi
Chukcheetso IR 7	Yale-Lillooet
Chum Creek IR 2	Shuswap
Church House	Powell River-Sunshine Coast
Chute Lake	Penticton-Okanagan Valley
Cinema	Cariboo North
Cinnabar Valley	Nanaimo
Cinnemousun Narrows Park	Shuswap
Cisco	Yale-Lillooet
Citeyats IR 9	North Coast
City Centre campus - Vancouver Community College	Vancouver-Burrard
Clairmont	Peace River North
Clakamucus IR 2	Alberni-Qualicum
Clanwilliam	Columbia River-Revelstoke
Claoose IR 4	Alberni-Qualicum
Clapperton	Yale-Lillooet
Classy Creek IR 8	Bulkley Valley-Stikine
Clatse IR 5	North Coast
Clatux IR 9	North Island
Clayburn	Abbotsford-Clayburn
Clayhurst	Peace River South
Clayoqua IR 6	Alberni-Qualicum
Clayoquot	Alberni-Qualicum
Cleagh Creek	North Island
Clearbrook	Abbotsford-Mount Lehman
Clearwater	Kamloops-North Thompson
Cleho IR 6	Alberni-Qualicum
Clemina	Kamloops-North Thompson
Clemretta	Bulkley Valley-Stikine
Clesbaoneecheck IR 3	Prince George North
Cleveland Park	West Vancouver-Capilano
Clienna IR 14	North Island
Cliff Cove	West Vancouver-Garibaldi
Clinton	Cariboo South
Clo-oose	Alberni-Qualicum
Cloolthpich IR 12	Alberni-Qualicum
Clotlairquot IR 4	Bulkley Valley-Stikine
Cloverdale	Surrey-Cloverdale
Clowel IR 13	North Coast

Location Index

Place Name	Electoral District	Place Name	Electoral District
Clowhom Falls	Powell River-Sunshine Coast	College of the Rockies - Creston campus	Nelson-Creston
Clowhom Lake	Powell River-Sunshine Coast	College of the Rockies - Elk Valley campus	East Kootenay
Cluchuta Lake IR 10A	Cariboo North	College of the Rockies - Golden campus	Columbia River-Revelstoke
Cluchuta Lake IR 10B	Cariboo South	College of the Rockies - Invermere campus	Columbia River-Revelstoke
Cluculz Lake	Prince George-Omineca	Collettville	Yale-Lillooet
Cludolicum IR 9	Cariboo South	Colleymount	Bulkley Valley-Stikine
Cludolicum IR 9A	Cariboo South	Colquitz	Saanich South
Clustalach IR 5	Prince George-Omineca	Columbia Gardens	West Kootenay-Boundary
Clutus IR 11	Alberni-Qualicum	Columbia Lake IR 3	Columbia River-Revelstoke
Coal Creek	East Kootenay	Columbia Valley	Chilliwack-Kent
Coal Harbour	North Island	Colvalli	East Kootenay
Coal Island	Saanich North and the Islands	Colwood	Esquimalt-Metchosin
Coal River	Peace River North	Comer	Cariboo North
Coalmont	Yale-Lillooet	Commodore Heights	Cariboo North
Cobble Hill	Malahat-Juan de Fuca	Commotion Creek	Peace River South
Cockmi IR 3	Powell River-Sunshine Coast	Comox	Comox Valley
Cody	Nelson-Creston	Comox IR 1	Comox Valley
Coffin Island IR 3	Powell River-Sunshine Coast	Comox Valley campus - North Island College	Comox Valley
Coglistiko River IR 29	Cariboo North	Compton Island IR 6	Powell River-Sunshine Coast
Cohoe Point IR 20	North Coast	Conkle Lake	West Kootenay-Boundary
Cokato	East Kootenay	Connaught Heights	New Westminster
Cokqueneets IR 23	Powell River-Sunshine Coast	Conrad	Yale-Lillooet
Coldspring House	Cariboo North	Conville Point	North Island
Coldstream	Okanagan-Vernon	Coombe	Port Moody-Westwood
Coldwater IR 1	Yale-Lillooet	Coombs	Alberni-Qualicum
Coldwell Beach	North Vancouver-Seymour	Cooper Creek	Nelson-Creston
Cole Bay IR 3	Saanich North and the Islands	Coopte IR 9	North Island
Colebank	Cariboo North	Copeland Islands	Powell River-Sunshine Coast
College Heights	Prince George-Omineca	Copper Creek	Kamloops
College of New Caledonia - Burns Lake campus	Bulkley Valley-Stikine	Copper Johnny Meadow IR 8	Cariboo South
College of New Caledonia - Mackenzie campus	Prince George North	Copper Mountain	Yale-Lillooet
College of New Caledonia - Main campus	Prince George-Mount Robson	Copper River	Skeena
College of New Caledonia - Quesnel campus	Cariboo North	Copperside	Skeena
College of New Caledonia - Vanderhoof campus	Prince George-Omineca	Coquihalla	Yale-Lillooet
College of the Rockies - Cranbrook campus	East Kootenay	Coquitlam	see map
		Coquitlam campus - Douglas College	Port Moody-Westwood
		Coquitlam IR 1	Coquitlam-Maillardville
		Coquitlam IR 2	Port Coquitlam-Burke Mountain
		Corbin	East Kootenay
		Cordova Bay	Saanich South

Place Name	Electoral District
Corkscrew Creek IR 9	Prince George-Omineca
Corkscrew Creek IR 10	Prince George-Omineca
Cormorant Island	North Island
Corra Linn	Nelson-Creston
Cortes Bay	North Island
Cortes Island	North Island
Coryatsaqua IR 2	Bulkley Valley-Stikine
Cosens Bay	Okanagan-Vernon
Cosy Cove	Port Moody-Westwood
Cottonwood	Cariboo North
Cottonwood Flats	Kamloops-North Thompson
Cottonwood Hse Historic Park	Cariboo North
Coulter Island	North Island
County Line	Fort Langley-Aldergrove
Courtenay	Comox Valley
Cous IR 3	Alberni-Qualicum
Coutlee	Yale-Lillooet
Cove Cliff	Port Moody-Westwood
Cowans Point	West Vancouver-Garibaldi
Cowichan Bay	Malahat-Juan de Fuca
Cowichan campus - Malaspina University College	Cowichan-Ladysmith
Cowichan District Hospital	Cowichan-Ladysmith
Cowichan IR 1	Saanich North and the Islands
Cowichan IR 9	Cowichan-Ladysmith
Cowichan Lake IR	Cowichan-Ladysmith
Cowichan Station	Malahat-Juan de Fuca
Cowishil IR 1	Alberni-Qualicum
Cox Bay	Alberni-Qualicum
Coykendahl	West Kootenay-Boundary
Coyle	Yale-Lillooet
Crab River (Crab Harbour) IR 18	Skeena
Cracraft	Powell River-Sunshine Coast
Craigellachie	Shuswap
Cranberry	Powell River-Sunshine Coast
Cranberry Junction	North Coast
Cranberry Lake	Powell River-Sunshine Coast
Cranbrook	East Kootenay
Cranbrook campus - College of the Rockies	East Kootenay
Crawford Anchorage	North Island
Crawford Bay	Nelson-Creston

Place Name	Electoral District
Creekside	West Vancouver-Garibaldi
Creighton Valley	Okanagan-Vernon
Crescent	see map
Crescent Bay	Nelson-Creston
Crescent Beach	Okanagan-Westside
Crescent Beach	Surrey-White Rock
Crescent Channel	North Island
Crescent Spur	Prince George-Mount Robson
Crescent Valley	Nelson-Creston
Creston	Nelson-Creston
Creston campus - College of the Rockies	Nelson-Creston
Creston IR 1	Nelson-Creston
Creston Valley Hospital	Nelson-Creston
Crippen Cove	North Coast
Criss Creek	Kamloops
Crofton	Cowichan-Ladysmith
Crooked River	Prince George North
Crowsnest	East Kootenay
Croydon	Prince George-Mount Robson
Culchillum	Cowichan-Ladysmith
Cullite IR 3	Alberni-Qualicum
Cultus Lake	Chilliwack-Kent
Cumberland	Comox Valley
Cumshewa	North Coast
Cumshewas IR 7	North Coast
Cunningham Lake IR 11	Prince George-Omineca
Curlew Island	Saanich North and the Islands
Curzon	Nelson-Creston
Cust	Peace River North
Cutbank Lake	Peace River South
Cypress Park	West Vancouver-Garibaldi
D	
Dachlabah IR 30	North Coast
Dahl Lake	Prince George-Omineca
Dakiulis IR 7	Powell River-Sunshine Coast
Dalk-ka-gila-quooux IR 2	Skeena
Dallas	Kamloops-North Thompson
Daningay IR 12	North Coast
Danskin	Bulkley Valley-Stikine
D'Arcy	West Vancouver-Garibaldi

Location Index

Place Name	Electoral District	Place Name	Electoral District
Darfield	Kamloops-North Thompson	Delta	see map
Darke Lake	Okanagan-Westside	Delta Hospital	Delta South
Darrell Bay	West Vancouver-Garibaldi	Dempsey Lake	Cariboo South
Dartmoor	Coquitlam-Maillardville	Demuth	Yale-Lillooet
Dashken IR 22	North Coast	Denman Island	Comox Valley
Dashwood	Alberni-Qualicum	Denny Island	North Coast
Davidson	Prince George-Omineca	Dentville	West Vancouver-Garibaldi
Davis Bay	Powell River-Sunshine Coast	Departure Bay	see map
Dawson Creek	Peace River South	Derek	Bulkley Valley-Stikine
Dawson Creek and District Hospital	Peace River South	Deroche	Maple Ridge-Mission
Dawson Creek campus - Northern Lights College	Peace River South	Desolation Sound	Powell River-Sunshine Coast
Dawsons Landing	Powell River-Sunshine Coast	Destiny Bay	Nelson-Creston
Days Ranch	Bulkley Valley-Stikine	Devine	West Vancouver-Garibaldi
De Courcy Island	Nanaimo	Dewar Lake	Cariboo North
Dead Man's Island Park	Bulkley Valley-Stikine	Dewdney	Maple Ridge-Mission
Dead Point IR 5	Powell River-Sunshine Coast	Dewey	Prince George-Mount Robson
Deadman's Creek IR	Kamloops	Diana Lake	North Coast
Deadwood	West Kootenay-Boundary	Digby Island	North Coast
Dease Lake	Bulkley Valley-Stikine	Dil-ma-sow IR 5	North Coast
Dease Lake IR 9	Bulkley Valley-Stikine	Dilworth	see map
Dease River IR 2	Bulkley Valley-Stikine	Discovery Island IR 3	Oak Bay-Gordon Head
Dease River IR 3	Bulkley Valley-Stikine	Dixon Lake	Okanagan-Vernon
Decker Lake	Bulkley Valley-Stikine	Dochsupple IR 3	Alberni-Qualicum
Dedegaus IR 8	Powell River-Sunshine Coast	Doctor Bay	Powell River-Sunshine Coast
Deekyakus IR 2	Alberni-Qualicum	Dodge Cove	North Coast
Deena IR 3	North Coast	Doe River	Peace River South
Deep Bay	Alberni-Qualicum	Dog Creek	Prince George-Omineca
Deep Cove	North Vancouver-Seymour	Dog Creek (N side of Dog Creek, E of Fraser River)	Cariboo South
Deep Cove	Saanich North and the Islands	Dog Creek (S of City of Williams Lake)	Cariboo South
Deep Creek	Shuswap	Dog Creek IR 1	Cariboo South
Deep Creek IR 2	Cariboo North	Dog Creek IR 2	Cariboo South
Deep Creek IR 5	Cariboo North	Dog Creek IR 3	Cariboo South
Deep Valley IR 5	Powell River-Sunshine Coast	Dog Creek IR 4	Cariboo South
Deer Park	West Kootenay-Boundary	Dogfish Bay IR 42	North Coast
Deerholme	Malahat-Juan de Fuca	Dogwood Valley	Yale-Lillooet
Defence Island IR 28	Powell River-Sunshine Coast	Doig River	Peace River North
Defot	Bulkley Valley-Stikine	Doig River IR 206	Peace River North
Deka Lake	Cariboo South	Dokie Siding	Peace River South
Delbrook	West Vancouver-Capilano	Dollarton	North Vancouver-Seymour
Delkatla	North Coast	Dolphin Beach	Nanaimo-Parksville

Place Name	Electoral District
Dolphin Island IR 1	North Coast
Dome Creek	Prince George-Mount Robson
Dominic Lake	Kamloops
Donald	Columbia River-Revelstoke
Donald Landing	Bulkley Valley-Stikine
Donald Station	Columbia River-Revelstoke
Donnelly Landing	Powell River-Sunshine Coast
Doobah IR 10	Alberni-Qualicum
Dookqua IR 5	Alberni-Qualicum
Dookqua IR 5A	Alberni-Qualicum
Doriston	Powell River-Sunshine Coast
Dorreen	Skeena
Dot	Yale-Lillooet
Douglas	Surrey-Cloverdale
Douglas College - Coquitlam campus	Port Moody-Westwood
Douglas College - Maple Ridge campus	Maple Ridge-Pitt Meadows
Douglas College - New Westminster campus	New Westminster
Douglas IR 8	West Vancouver-Garibaldi
Douglas Lake	Yale-Lillooet
Douglas Lake IR 3	Yale-Lillooet
Dove Island IR 12	Powell River-Sunshine Coast
Downie Creek	Columbia River-Revelstoke
Dragon	Cariboo North
Dragon Lake IR 3	Cariboo North
Drake Island	North Island
Drew Harbour IR 9	North Island
Drewry	Nelson-Creston
Dr. Helmcken Memorial Hospital	Kamloops-North Thompson
Driftwood	Prince George-Omineca
Driftwood Creek	Bulkley Valley-Stikine
Driftwood River IR 1	Prince George-Omineca
Drury Inlet	Powell River-Sunshine Coast
Dry Gulch	Columbia River-Revelstoke
Dry Salmon IR 7	Yale-Lillooet
Drynoch	Yale-Lillooet
DuBose	Skeena
Duck Lake IR 7	Kelowna-Lake Country
Duck Range	Kamloops-North Thompson
Duckworth Lake	Cariboo North
Dufferin	Kamloops

Place Name	Electoral District
Dufferin IR 10	Yale-Lillooet
Dug-da-myse IR 12	Powell River-Sunshine Coast
Dugan Lake	Cariboo North
Dunbar-Southlands	Vancouver-Quilchena
Duncan	Cowichan-Ladysmith
Duncan Bay	North Island
Duncan Lake IR 2	Bulkley Valley-Stikine
Duncanby Landing	Powell River-Sunshine Coast
Dundarave	West Vancouver-Garibaldi
Dundas Island IR 32B	North Coast
Dunkley	Cariboo North
Dunlevy Creek	Peace River North
Dunsmuir	Alberni-Qualicum
Dunster	Prince George-Mount Robson
Durieu	Maple Ridge-Mission
Dutch Creek	Columbia River-Revelstoke
Dutch Lake	Kamloops-North Thompson
Dzagayap IR 73	Skeena
Dzagayap IR 74	Skeena
E	
East Kootenay Regional Hospital	East Kootenay
Eagle Bay	Shuswap
Eagle Bluff	Penticton-Okanagan Valley
Eagle Creek	Cariboo South
Eagle Creek IR 6	Prince George-Omineca
Eagle Harbour	West Vancouver-Garibaldi
Eagle Heights	Malahat-Juan de Fuca
Eagle Lake	Cariboo South
Eagle Park Health Care Facility	Alberni-Qualicum
Eagle Ridge	see map
Eagle Ridge Hospital and Health Care Centre	Port Moody-Westwood
Eagle Run	West Vancouver-Garibaldi
Ealue Lake	Bulkley Valley-Stikine
Earls Cove	Powell River-Sunshine Coast
East Arrow Park	Nelson-Creston
East Black Pool	Kamloops-North Thompson
East Gate	Columbia River-Revelstoke
East Kelowna	Kelowna-Mission
East Moberly Lake IR 169	Peace River South
East Osoyoos	Penticton-Okanagan Valley

Location Index

Place Name	Electoral District
East Pine	Peace River South
East Saanich IR 2	Saanich North and the Islands
East Sooke	Malahat-Juan de Fuca
East Trail	West Kootenay-Boundary
East Wellington	see map
Eastbourne	Powell River-Sunshine Coast
Eastburn	see map
Eastern Island IR 13	Bulkley Valley-Stikine
Eastgate	Yale-Lillooet
Echachis IR 2	Alberni-Qualicum
Echo Bay	Powell River-Sunshine Coast
Echo Lake	Kelowna-Lake Country
Ecoole	Alberni-Qualicum
Eddontenajon	Bulkley Valley-Stikine
Eddy	Prince George-Mount Robson
Edelweiss	Columbia River-Revelstoke
Edgewater	Columbia River-Revelstoke
Edgewood	Nelson-Creston
Edye IR 93	North Coast
Elseuklis IR 10	Alberni-Qualicum
Eena Lake	Prince George North
Egeria Bay IR 19	North Coast
Egmont	Powell River-Sunshine Coast
Ehatis IR 11	North Island
Ehatisaht	North Island
Eholt	West Kootenay-Boundary
Ekins Point	Powell River-Sunshine Coast
Ekwan	Peace River North
Elbow Lake Institution	Maple Ridge-Mission
Elcho IR 6	North Coast
Elephant Crossing	North Island
Elgin	see map
Elhlateese IR 2	Alberni-Qualicum
Elk Bay	North Island
Elk Lakes Park	East Kootenay
Elk Prairie	East Kootenay
Elk Valley campus - College of the Rockies	East Kootenay
Elkford	East Kootenay
Elko	East Kootenay
Elkview	East Kootenay

Place Name	Electoral District
Elleh	Peace River North
Ellison	Kelowna-Lake Country
Ellison Park	Okanagan-Vernon
Elsworth Camp	North Coast
Emily Carr Institute of Art and Design	Vancouver-Fairview
Emory Creek	Yale-Lillooet
Empire Valley	Cariboo South
Encombe	Prince George-Omineca
Endako	Prince George-Omineca
Enderby	Shuswap
Enderby and District Memorial Hospital	Shuswap
Enderby IR 2	Shuswap
Eneas Lakes	Okanagan-Westside
Engen	Prince George-Omineca
Engineer	Bulkley Valley-Stikine
Englishman River	Nanaimo-Parksville
Enhalt IR 11	Yale-Lillooet
Enquocto IR 14	Yale-Lillooet
Ensheshese IR 13	North Coast
Ensheshese IR 53	North Coast
Enterprise	Cariboo South
Entlqwekkinh IR 19	Yale-Lillooet
Entrance Island	Nanaimo-Parksville
Entrance Island	Alberni-Qualicum
Equis IR 8	Alberni-Qualicum
Erickson	Nelson-Creston
Erie	Nelson-Creston
Erie Creek	Nelson-Creston
Errington	Alberni-Qualicum
Esler	Cariboo South
Esowista IR 3	Alberni-Qualicum
Esperanza	North Island
Esquimalt	see map
Esquimalt IR	Esquimalt-Metchosin
Essondale	Coquitlam-Maillardville
Est-patrolas IR 4	Malahat-Juan de Fuca
Estevan Point	Alberni-Qualicum
Ethelda Bay	North Coast
Etsekin IR 1	Powell River-Sunshine Coast
Euchinico Creek IR 17	Cariboo North
Euchinico Creek IR 18	Cariboo North
Euchinico Creek IR 19	Cariboo North
Evans Bay	North Island
Evelyn	Bulkley Valley-Stikine
Ewing	Okanagan-Westside

Place Name	Electoral District
Ewing Landing	Okanagan-Westside
Exchamsiks River	Skeena
Exeter	Cariboo South
Exlou	Kamloops-North Thompson
Exstew	Skeena
Extension	Nanaimo
F	
Face Lake	Yale-Lillooet
Factor Ross Creek	Prince George North
Fair Harbour	North Island
Fairbridge	Malahat-Juan de Fuca
Fairfield (in Chilliwack, N of Hope Slough)	see map
Fairfield (in City of Victoria)	see map
Fairfield Island	Chilliwack-Kent
Fairmont	Columbia River-Revelstoke
Fairmont Hot Springs	Columbia River-Revelstoke
Fairview	Penticton-Okanagan Valley
Fairview (part of the City of Vancouver)	see map
Falkland	Shuswap
Falls	Peace River South
Falls Creek	Yale-Lillooet
False Bay	Nanaimo-Parksville
Fanny Bay	Comox Valley
Far West Point IR 34	North Coast
Farmington	Peace River South
Farrell Creek	Peace River North
Farron	West Kootenay-Boundary
Faulder	Okanagan-Westside
Fauquier	Nelson-Creston
Federal Ranch	Peace River North
Felix George IR 7	Bulkley Valley-Stikine
Fellburn Hospital	Burnaby North
Fellers Heights	Peace River South
Fenwick	Columbia River-Revelstoke
Ferguson	Nelson-Creston
Fern Ridge	Langley
Ferndale	Prince George-Mount Robson
Ferndale Institution	Maple Ridge-Mission
Fernie	East Kootenay
Fernie District Hospital	East Kootenay

Place Name	Electoral District
Fernie Island	Saanich North and the Islands
Fernlee	North Vancouver-Seymour
Fernwood (NE end of Salt Spring Island)	Saanich North and the Islands
Fernwood (in City of Victoria)	see map
Field	Columbia River-Revelstoke
Fife	West Kootenay-Boundary
Fifth Cabin	Bulkley Valley-Stikine
Fill	Cariboo South
Finlay Forks	Prince George North
Finlayson Island IR 19	North Coast
Finmoore	Prince George-Omineca
Fintry	Okanagan-Westside
Fireside	Peace River North
Firvale	North Coast
Fish Lake	Kelowna-Lake Country
Fish Lake IR 5	Cariboo South
Fish Lake IR 7	Yale-Lillooet
Fishermans Cove	West Vancouver-Garibaldi
Fishpot Lake IR 24	Cariboo North
Fitzwilliam	Prince George-Mount Robson
Five Mile	Nelson-Creston
Five Mile Bay	Bulkley Valley-Stikine
Five Mile IR 3	Cariboo North
Five Mile Point IR 3	Bulkley Valley-Stikine
Flat Creek	Columbia River-Revelstoke
Flat Creek	North Coast
Flat Creek	Peace River North
Flathead (N side of Flathead River, just SW of North Kootenay Pass on BC-Alberta boundary)	East Kootenay
Flathead (on International Boundary, E of Flathead River)	East Kootenay
Flatrock	Peace River South
Fleetwood	see map
Fletcher Creek	Nelson-Creston
Fletcher Creek	North Coast
Fletcher Creek	Yale-Lillooet
Fletcher Lake	Nelson-Creston
Floods	Yale-Lillooet
Flores Island	Alberni-Qualicum
Fly Creek	Prince George-Mount Robson
Flying U	Cariboo South
Fondeur IR 9	Prince George-Omineca

Location Index

Place Name	Electoral District	Place Name	Electoral District
Fontas	Peace River North	Fountain IR 2	Yale-Lillooet
Fontas IR 1	Peace River North	Fountain IR 3	Yale-Lillooet
Forde	Columbia River-Revelstoke	Fountain IR 3A	Yale-Lillooet
Fording	East Kootenay	Fountain IR 4	Yale-Lillooet
Ford Mountain Correctional Centre	Chilliwack-Kent	Fountain IR 9	Yale-Lillooet
Foreman	Prince George-Mount Robson	Fountain IR 10	Yale-Lillooet
Forest Grove	Cariboo South	Fountain IR 11	Yale-Lillooet
Forest Hills	West Vancouver-Capilano	Fountain IR 12	Yale-Lillooet
Forest Knolls	Fort Langley-Aldergrove	Fountain Valley	Yale-Lillooet
Forestdale	Bulkley Valley-Stikine	4 1/2 Mile IR 2	Yale-Lillooet
Fort Babine	Bulkley Valley-Stikine	Fourth Cabin	Bulkley Valley-Stikine
Fort Fraser	Prince George-Omineca	Fowler	Bulkley Valley-Stikine
Fort George Cemetery IR 1A	Prince George-Mount Robson	Foxy Creek IR 6	Bulkley Valley-Stikine
Fort George IR 2	Prince George North	Fraine	Nelson-Creston
Fort Langley	Fort Langley-Aldergrove	Frames	North Vancouver-Seymour
Fort McLeod	Prince George North	Francois Lake	Bulkley Valley-Stikine
Fort McLeod Historic Park	Prince George North	Francois Lake IR 7	Bulkley Valley-Stikine
Fort Nelson	Peace River North	Franklin Camp	Alberni-Qualicum
Fort Nelson campus - Northern Lights College	Peace River North	Franklin River	Alberni-Qualicum
Fort Nelson General Hospital	Peace River North	Franks IR 10	West Vancouver-Garibaldi
Fort Nelson IR 2	Peace River North	Fraser	Bulkley Valley-Stikine
Fort Rupert	North Island	Fraser	Nelson-Creston
Fort Rupert IR 1	North Island	Fraser Camp	Bulkley Valley-Stikine
Fort St. James	Prince George-Omineca	Fraser Canyon	Yale-Lillooet
Fort St. John	see map	Fraser Canyon Hospital	Yale-Lillooet
Fort St. John campus - Northern Lights College	Peace River North	Fraser Heights	see map
Fort St. John General Hospital	Peace River North	Fraser Island IR 6	Esquimalt-Metchosin
Fort Steele	Columbia River-Revelstoke	Fraser Lake	Prince George-Omineca
Fort Ware IR 1	Prince George North	Fraser Lake IR 2	Prince George-Omineca
40 Mile Flats	Bulkley Valley-Stikine	Fraser Mills	Coquitlam-Maillardville
Foss	Peace River South	Fraser Regional Correctional Centre	Maple Ridge-Mission
Foster	Prince George-Mount Robson	Freda Point IR 4	Powell River-Sunshine Coast
Fosthall	Nelson-Creston	Freddie Charley Boy IR 7	Cariboo South
Fountain	Yale-Lillooet	Freddie's Meadow IR 8	Cariboo North
Fountain Creek IR 8	Yale-Lillooet	Frederick	Kamloops
Fountain IR 1	Yale-Lillooet	Freil Lake	Powell River-Sunshine Coast
Fountain IR 1A	Yale-Lillooet	French Creek	Nanaimo-Parksville
Fountain IR 1B	Yale-Lillooet	Friendly Cove	North Island
Fountain IR 1C	Yale-Lillooet	Frost Creek	Cariboo South
Fountain IR 1D	Yale-Lillooet	Fruitvale	West Kootenay-Boundary

Place Name	Electoral District
Fry Creek	Nelson-Creston
Fulford Harbour	Saanich North and the Islands
Fulford Harbour IR 5	Saanich North and the Islands
Furry Creek	West Vancouver-Garibaldi
G	
Gabriola	Nanaimo
Gabriola Island IR 5	Nanaimo
Gaichbin IR 5	Nanaimo
Gaichbin IR 8	Bulkley Valley-Stikine
Galena	Nelson-Creston
Galena Bay	Nelson-Creston
Galiano	Saanich North and the Islands
Galiano Island	Saanich North and the Islands
Galiano Island IR 9	Nanaimo
Gallagher Lake	Penticton-Okanagan Valley
Galloway	East Kootenay
Gambier Harbour	Powell River-Sunshine Coast
Gambier Island	Powell River-Sunshine Coast
Gander Island IR 14	North Coast
Gang Ranch	Cariboo South
Ganges	Saanich North and the Islands
Garbitt	Peace River South
Garden Bay	Powell River-Sunshine Coast
Garden IR 2	Cariboo South
Garden IR 2A	Cariboo South
Garden Village	Burnaby-Willingdon
Gardom Lake	Shuswap
Garibaldi	West Vancouver-Garibaldi
Garibaldi Estates	West Vancouver-Garibaldi
Garibaldi Highlands	West Vancouver-Garibaldi
Garnet Valley	Okanagan-Westside
Gates	West Vancouver-Garibaldi
Gateway	Cariboo South
George Derby Hospital	Burnaby-Edmonds
Gelangle IR 1	Prince George-Omineca
Gellatly	Okanagan-Westside
Genelle	West Kootenay-Boundary
Genoa Bay	Cowichan-Ladysmith
George Pearson Centre	Vancouver-Langara
George River	Powell River-Sunshine Coast

Place Name	Electoral District
Georgetown Mills	North Coast
Georgie IR 17	North Coast
Germansen Landing	Prince George-Omineca
Gerrard	Nelson-Creston
G.F. Strong Rehabilitation Centre	Vancouver-Fairview
Gibbs	Yale-Lillooet
Gibraltar	Cariboo North
Gibson Creek	West Kootenay-Boundary
Gibsons	Powell River-Sunshine Coast
Gifford	Abbotsford-Mount Lehman
Gilford Island	Powell River-Sunshine Coast
Gill Island IR 2	North Coast
Gillies Bay	Powell River-Sunshine Coast
Gilpin	West Kootenay-Boundary
Giltoeyes IR 13	Skeena
Giscome	Prince George-Mount Robson
Gish Creek IR 45	North Coast
Gitandoiks IR 75	Skeena
Gitandoiks IR 76	Skeena
Gitanmaax IR 1	Bulkley Valley-Stikine
Gitanyow	Skeena
Gitanyow IR 1	Skeena
Gitanyow IR 2	Skeena
Gitanyow IR 3A	Skeena
Gitquinmiyae IR 76	North Coast
Gitsegukla IR 1	Bulkley Valley-Stikine
Gitsegukla Logging IR 3	Bulkley Valley-Stikine
Gitsheoaksit IR 68	North Coast
Gitwangak IR 1	Skeena
Gitwangak IR 2	Skeena
Gitwinksihlkw	North Coast
Gitwinksihlkw IR 7	North Coast
Glacier	Columbia River-Revelstoke
Glade	West Kootenay-Boundary
Gladwin	Yale-Lillooet
Glazier Creek IR 12	West Vancouver-Garibaldi
Gleam	Peace River North
Glen-gla-ouch IR 5	North Island
Glen Fraser	Yale-Lillooet
Glen Lake	see map
Glen Valley	see map
Glen Vowell	Bulkley Valley-Stikine
Glenannan	Prince George-Omineca
Glenbank	Nelson-Creston
Glenbrooke North	see map

Location Index

Place Name	Electoral District	Place Name	Electoral District
Glendale	Cariboo North	Gossan Creek	Skeena
Gleneagles	West Vancouver-Garibaldi	Gossip Island	Saanich North and the Islands
Gleneden	Shuswap	Goudge Island	Saanich North and the Islands
Glenemma	Shuswap	Gower Point	Powell River-Sunshine Coast
Glengarry - Juan de Fuca Hospitals	Victoria-Beacon Hill	Gowlland Harbour	North Island
Glenlily	Nelson-Creston	Grace Hospital	Vancouver-Fairview
Glenmerry	West Kootenay-Boundary	Graham	Cariboo South
Glenmore	see map	Gramsons	West Vancouver-Garibaldi
Glenogle	Columbia River-Revelstoke	Grand Forks	West Kootenay-Boundary
Glenora	Bulkley Valley-Stikine	Grand Forks campus - Selkirk College	West Kootenay-Boundary
Glenrosa	Okanagan-Westside	Grand Haven	Peace River North
Glentanna	Bulkley Valley-Stikine	Grand Rapide IR 5	Prince George-Omineca
Gleyka IR 6	Powell River-Sunshine Coast	Grand Rapids	Prince George-Omineca
Glimpse Lake	Yale-Lillooet	Granduc	North Coast
Goat Island	Saanich North and the Islands	Grandview	Surrey-Cloverdale
Goat River	Prince George-Mount Robson	Grandview-Woodlands	see map
Goatfell	Nelson-Creston	Grandview Bench	Shuswap
Golata Creek	Peace River South	Granisle	Bulkley Valley-Stikine
Gold Bridge	Yale-Lillooet	Granite	Nelson-Creston
Gold Creek	East Kootenay	Granite Bay	North Island
Gold River	North Island	Granite Falls	Port Coquitlam-Burke Mountain
Golden	Columbia River-Revelstoke	Granite Island IR 4	North Island
Golden and District General Hospital	Columbia River-Revelstoke	Grant Brook	Prince George-Mount Robson
Golden campus - College of the Rockies	Columbia River-Revelstoke	Grantham	Comox Valley
Goldstream IR 13	Malahat-Juan de Fuca	Granthams Landing	Powell River-Sunshine Coast
Goo-ewe IR 8	North Coast	Grasmere	East Kootenay
Gooch Island	Saanich North and the Islands	Grass IR 15	Chilliwack-Kent
Good Hope	Powell River-Sunshine Coast	Grass Point IR 13	North Island
Good Hope Lake	Bulkley Valley-Stikine	Grasslands IR 7	Cariboo South
Goodlow	Peace River South	Grassy Bluff	Prince George North
Goose Bay	Powell River-Sunshine Coast	Grassy Island IR 17	North Island
Goose Spit IR 3	Comox Valley	Grassy Islet IR 2	North Coast
Gordon Bay	Cowichan-Ladysmith	Grassy Plains	Bulkley Valley-Stikine
Gordon Head	Oak Bay-Gordon Head	Gravelle Ferry	Cariboo North
Gordon River	Cowichan-Ladysmith	Graveyard IR 5	Maple Ridge-Pitt Meadows
Gordon River IR 2	Malahat-Juan de Fuca	Gray Creek	Nelson-Creston
Gorge	Yale-Lillooet	G.R. Baker Memorial Hospital	Cariboo North
Gorge Harbour	North Island	Great Bear Lake IR 16	Prince George North
Gorge Road Hospital	Victoria-Hillside	Great Beaver Lake	Prince George North
Gosnell	Kamloops-North Thompson	Great Central	Alberni-Qualicum

Place Name	Electoral District
Greata	Okanagan-Westside
Greeley	Columbia River-Revelstoke
Green Island	Powell River-Sunshine Coast
Green Bay	Okanagan-Westside
Green Bay	Powell River-Sunshine Coast
Green Cove	Alberni-Qualicum
Green Island	North Coast
Green Island	North Island
Green Island (E of Harvell Point)	Powell River-Sunshine Coast
Green Island (N of Hull Island, Havannah Channel)	Powell River-Sunshine Coast
Green Island (W side Illahie Inlet)	Powell River-Sunshine Coast
Green Lake	North Island
Greendale	Chilliwack-Sumas
Greenhills	East Kootenay
Greening	Cariboo North
Green Timbers	Surrey-Green Timbers
Greenville	North Coast
Greenwood	West Kootenay-Boundary
Greenwood Island IR 3	Yale-Lillooet
Greystokes	Kelowna-Lake Country
Gribble Island IR 10	Skeena
Grief Island IR 2	North Coast
Griffith	Columbia River-Revelstoke
Grindrod	Shuswap
Grohman Creek	Nelson-Creston
Grohman Narrows Park	Nelson-Creston
Groundbirch	Peace River South
Grouse Island	North Island
Guildford	see map
Gul-mak IR 8	Bulkley Valley-Stikine
Gulada IR 3A	Yale-Lillooet
Gun-a-chal IR 5	Bulkley Valley-Stikine
Gun Lake	Yale-Lillooet
Gunboat Bay	Powell River-Sunshine Coast
Gundy	Peace River South
Guoyskun IR 22	North Coast
Gutah	Peace River North
Gwayasdums IR 1	Powell River-Sunshine Coast
Gwen Lake IR 3	Yale-Lillooet
Gwillim Lake	Peace River South

Place Name	Electoral District
Gwimmauz IR 52	North Coast
Gwinaha IR 44	North Coast
Gwindebilk IR 51	North Coast
Gwingag IR 53	North Coast
Gwinkbawaeast IR 54	North Coast
H	
Hagensborg	North Coast
Hagwilget	Bulkley Valley-Stikine
Hagwilget IR 1	Bulkley Valley-Stikine
Haha Lake	East Kootenay
Haig	Yale-Lillooet
Haina	North Coast
Haines Island IR 8	Alberni-Qualicum
Haisla	Skeena
Halalt IR 2	Cowichan-Ladysmith
Halalt Island IR 1	Cowichan-Ladysmith
Halfmoon Bay	Powell River-Sunshine Coast
Halfway Ranch	Peace River North
Halfway River IR 168	Peace River North
Halhalaeden IR 14	Yale-Lillooet
Halhalaeden IR 14A	Yale-Lillooet
Halibut Island	Saanich North and the Islands
Hall	Nelson-Creston
Hall Siding	Nelson-Creston
Halliday	Skeena
Halowis IR 5	Powell River-Sunshine Coast
Hamilton Creek IR 2	Yale-Lillooet
Hamilton Creek IR 7	Yale-Lillooet
Hamilton Point IR 7	Alberni-Qualicum
Hammond	Fort Langley-Aldergrove
Hammond Bay	Nanaimo-Parksville
Hanatsa IR 6	Powell River-Sunshine Coast
Hanbury	East Kootenay
Hanceville	Cariboo South
Haney	Maple Ridge-Pitt Meadows
Hankin Cove	North Island
Hansard	Prince George-Mount Robson
Hanson IR 13	Prince George-Omineca
Happy Valley	see map
Harbour Chines	Coquitlam-Maillardville
Harbour Village	Coquitlam-Maillardville
Hardwicke Island	North Island
Harewood Lake	Nanaimo
Hargreaves	Cariboo North
Harmac	Nanaimo

Location Index

Place Name	Electoral District
Harmer Ridge	East Kootenay
Harris IR 3	Shuswap
Harrison Bay	Maple Ridge-Mission
Harrison Hot Springs	Chilliwack-Kent
Harrison Lake	Maple Ridge-Mission
Harrison Mills	Maple Ridge-Mission
Harrogate	Columbia River-Revelstoke
Harrop	Nelson-Creston
Hart Highlands	Prince George North
Hartley Bay	North Coast
Harwood Island IR 2	Powell River-Sunshine Coast
Hasler Flat	Peace River South
Hastings-Sunrise	Vancouver-Hastings
Hatch Point IR 12	Malahat-Juan de Fuca
Hatzic	Maple Ridge-Mission
Hawkins Lake	Cariboo South
Hay Meadow IR 1	Cariboo South
Hay Ranch IR 2	Cariboo North
Haylahte IR 3	North Island
Haymore	Yale-Lillooet
Haynes Point Park	Penticton-Okanagan Valley
Haysport	North Coast
Hayward	Cowichan-Ladysmith
Hazelmere	see map
Hazelton	Bulkley Valley-Stikine
Hazelton campus - Northwest Community College	Bulkley Valley-Stikine
Head Bay	North Island
Headquarters	Comox Valley
Health Bay	Powell River-Sunshine Coast
Health Centre Hospital	Peace River South
Heather - St. Vincent's Hospital	Vancouver-Fairview
Hecate	North Island
Hecate Cove	North Island
Hecate IR 17	North Island
Hector	Columbia River-Revelstoke
Hedley	Yale-Lillooet
Heffley Creek	Kamloops-North Thompson
Heffley Lake	Kamloops-North Thompson
Helby Island	Alberni-Qualicum
Hells Gate	Yale-Lillooet

Place Name	Electoral District
Hemlock Valley	Maple Ridge-Mission
Henderson's Ranch IR 11	Skeena
Hendrix Lake	Cariboo North
Herald Park	Shuswap
Heriot Bay	North Island
Hesquiat	Alberni-Qualicum
Hesquiat IR 1	Alberni-Qualicum
Hesquis IR 10A	North Island
Heydon Bay	Powell River-Sunshine Coast
Heywood's	Shuswap
Hickethier Ranch	Peace River North
Hicks	Yale-Lillooet
Hiellen IR 2	North Coast
Higdon Creek	Cariboo North
High Bar IR 1	Cariboo South
High Bar IR 1A	Cariboo South
High Bar IR 2	Cariboo South
Highland Valley	Yale-Lillooet
Hihium Lake IR 6	Cariboo South
Hihium Lake IR 6A	Cariboo South
Hihium Lake IR 6B	Cariboo South
Hillcrest	Cowichan-Ladysmith
Hillcrest	Shuswap
Hilliers	Alberni-Qualicum
Hills	Nelson-Creston
Hilton	Okanagan-Vernon
Hippa	North Coast
Hippa Island	North Coast
Hisnit Fishery IR 34	Alberni-Qualicum
Hisnit IR 4	North Island
Hisnit IR 7	North Island
Hiusta Meadow	Bulkley Valley-Stikine
Hiusta's Meadow IR 2	Bulkley Valley-Stikine
Hixon	Cariboo North
Hkusam	North Island
Hlepte IR 14	North Island
Hodda	Prince George North
Hoiss IR 8	North Island
Hoke Point IR 10B	North Island
Holachten Creek	Maple Ridge-Mission
Holachten IR 8	Maple Ridge-Mission
Holberg	North Island
Hole in the Wall	North Island
Hollyburn	West Vancouver-Capilano
Holmwood	Kamloops-North Thompson

Place Name	Electoral District
Holy Cross Lake IR 3	Bulkley Valley-Stikine
Holy Family Hospital	Vancouver-Fraserview
Homais IR 2	Alberni-Qualicum
Homalco IR 1	Powell River-Sunshine Coast
Homalco IR 2	Powell River-Sunshine Coast
Homalco IR 2A	Powell River-Sunshine Coast
Homayno IR 2	Powell River-Sunshine Coast
Homfray Creek	Powell River-Sunshine Coast
Homitan IR 8	Alberni-Qualicum
Honeymoon Bay	Cowichan-Ladysmith
Honeymoon Creek	Peace River South
Honeymoon Creek	Prince George North
Honeymoon Creek	West Vancouver-Garibaldi
Hoodoo Lake	North Coast
Hoodoo Lake	Prince George North
Hoodoo Lake	West Kootenay-Boundary
Hoonees IR 2	North Coast
Hope	Yale-Lillooet
Hope Bay	Saanich North and the Islands
Hope IR 1	Yale-Lillooet
Hope Island IR 1	North Island
Hopetown	Powell River-Sunshine Coast
Hopetown IR 10A	Powell River-Sunshine Coast
Hopington	Fort Langley-Aldergrove
Hopkins Landing	Powell River-Sunshine Coast
Horn Creek	Prince George-Mount Robson
Hornby Island	Comox Valley
Horne Lake	Alberni-Qualicum
Horse Creek	Columbia River-Revelstoke
Horse Lake	Cariboo South
Horse Lake	Yale-Lillooet
Horse Ranch Pass IR 4	Bulkley Valley-Stikine
Horsefly	Cariboo North
Horseshoe Bay	West Vancouver-Garibaldi
Hosmer	East Kootenay
Hospital Hill	West Vancouver-Garibaldi
Hot Springs Cove	Alberni-Qualicum
Hotham Sound	Powell River-Sunshine Coast
Houpsitas IR 6	North Island
Houston	Bulkley Valley-Stikine

Place Name	Electoral District
Houston campus - Northwest Community College	Bulkley Valley-Stikine
Houston River	North Island
Howeet IR 8	North Coast
Howser	Nelson-Creston
Hub-toul IR 2A	North Island
Hubert	Bulkley Valley-Stikine
Huble Lake	Prince George North
Hudson Island	Cowichan-Ladysmith
Hudson Island	Powell River-Sunshine Coast
Hudson's Hope	Peace River North
Hulatt	Prince George-Omineca
Hulcross	Peace River South
Hullcar	Shuswap
Humhampt IR 6	Yale-Lillooet
Humhampt IR 6A	Yale-Lillooet
Humpback Bay	North Coast
Humpback Bay	North Island
Hunaechin Creek	Powell River-Sunshine Coast
Huntingdon	see map
Hunts Inlet	North Coast
Hupel	Shuswap
Hurst Island	North Island
Huscroft	Nelson-Creston
Hustalen IR 1	Shuswap
Hutchison	Prince George-Omineca
Hutda Lake Correctional Centre	Prince George-Omineca
Hutton	Prince George-Mount Robson
Hyacinthe Bay	North Island
Hyde Creek	North Island
Hydraulic	Cariboo North
Hydraulic Lake	Cariboo North
Hyland Post	Bulkley Valley-Stikine
Hyland Ranch	Bulkley Valley-Stikine
I	
Iakgwas IR 69	North Coast
Iakvas IR 68	North Coast
Iakwulgyiyaps IR 78	Skeena
Ightkeany IR 32	North Coast
Ikshenigwolk IR 3	Skeena
Iktuksasuk IR 7	Alberni-Qualicum

Location Index

Place Name	Electoral District
Ilclo IR 12	Alberni-Qualicum
Illecillewaet	Columbia River-Revelstoke
Ilthpaya IR 8	Alberni-Qualicum
Imkusiyan IR 65	North Coast
Indian Arm	North Vancouver-Seymour
Indian Island IR 30	Alberni-Qualicum
Indian Rock	Penticton-Okanagan Valley
Inga Lake	Peace River North
Ingenika Mine	Prince George North
Ingenika Point	Prince George North
Ingenika Point IR	Prince George North
Inkahtsaph IR 6	Yale-Lillooet
Inkaneep	Penticton-Okanagan Valley
Inkitsaph	Yale-Lillooet
Inkluckcheen IR 21	Yale-Lillooet
Inkluckcheen IR 21B	Yale-Lillooet
Inklyuhkinatko IR 2	Yale-Lillooet
Inlailawatash IR 4	Port Coquitlam-Burke Mountain
Inlailawatash IR 4A	Port Coquitlam-Burke Mountain
Institute of Indigenous Government	Vancouver-Mount Pleasant
Interlakes	Cariboo South
Interurban campus - Camosun College	Saanich South
Invermere	Columbia River-Revelstoke
Invermere and District Hospital	Columbia River-Revelstoke
Invermere campus - College of the Rockies	Columbia River-Revelstoke
Inzana Lake IR 12	Prince George-Omineca
loco	Port Moody-Westwood
Iracard	Peace River South
Iron Bay	Port Coquitlam-Burke Mountain
Iron Mountain	Yale-Lillooet
Irvine	Kamloops-North Thompson
Irvines Landing	Powell River-Sunshine Coast
Isaac IR 8	Bulkley Valley-Stikine
Isadore Harry IR 12	Cariboo South
Ishkseenickh IR 33	North Coast
Ishkseenickh River IR 34	North Coast
Ishkseenickh River IR 35	North Coast
Ishkseenickh River IR 36	North Coast
Ishkseenickh River IR 37	North Coast
Isidore's Ranch IR 4	East Kootenay

Place Name	Electoral District
Iskut	Bulkley Valley-Stikine
Iskut IR 6	Bulkley Valley-Stikine
Island Cache	Prince George-Mount Robson
Island IR 14A	North Coast
Isle Pierre	Prince George-Omineca
Ittatsoo IR 1	Alberni-Qualicum
Ivory Island	North Coast
J	
Jackfish Lake	Peace River North
Jackfish Lake	Peace River South
Jackman	Prince George-Mount Robson
Jackscrew Island	Saanich North and the Islands
Jackson Bay	Powell River-Sunshine Coast
Jacksons	Bulkley Valley-Stikine
Jade City	Bulkley Valley-Stikine
Jaffray	East Kootenay
Jalun IR 14	North Coast
James Bay	Victoria-Beacon Hill
James Island	Saanich North and the Islands
James Louie IR 3A	Cariboo North
Jayem	Nanaimo-Parksville
Jean Baptiste IR 28	Bulkley Valley-Stikine
Jedway	North Coast
Jelina Island	Nanaimo-Parksville
Jellicoe	Yale-Lillooet
Jennings River IR 8	Bulkley Valley-Stikine
Jennis Bay	Powell River-Sunshine Coast
Jerome	East Kootenay
Jersey	Nelson-Creston
Jervis Inlet	Powell River-Sunshine Coast
Jesmond	Cariboo South
Jeune Landing	North Island
Jewel Lake	Kamloops-North Thompson
Jewel Lake	West Kootenay-Boundary
Jim Smith Lake	East Kootenay
Joe Rich Creek	Kelowna-Lake Country
Joeyaska IR 2	Yale-Lillooet
Johnny Mt.	Bulkley Valley-Stikine
Johns Point	Powell River-Sunshine Coast
Johnson	Port Coquitlam-Burke Mountain

Place Name	Electoral District
Johnson Heights	see map
Johnson Lagoon	North Island
Johnsons Landing	Nelson-Creston
Johnstone Creek	West Kootenay-Boundary
Johny Sticks IR 2	Cariboo South
Jordan River	Malahat-Juan de Fuca
Joyce Point	Powell River-Sunshine Coast
Juan de Fuca Hospitals - Aberdeen	Victoria-Hillside
Juan de Fuca Hospitals - Glengarry	Victoria-Beacon Hill
Juan de Fuca Hospitals - Mt. Tolmie	Victoria-Hillside
Juan de Fuca Hospitals - Priory	Esquimalt-Metchosin
Jugwees (Minette Bay) IR 5	Skeena
Juniper Heights	Kamloops-North Thompson
Juniper Ridge	Kamloops-North Thompson
Jura	Yale-Lillooet
Juskatla	North Coast
Justice Institute of British Columbia	New Westminster
K	
Kadis IR 11	Powell River-Sunshine Coast
Kahas IR 7	North Coast
Kahkaykay IR 6	Powell River-Sunshine Coast
Kahmoose IR 4	Yale-Lillooet
Kahntah	Peace River North
Kahntah IR 3	Peace River North
Kai-too-kwis IR 15	Powell River-Sunshine Coast
Kaikalahun IR 25	Powell River-Sunshine Coast
Kains Island	North Island
Kaisun	North Coast
Kajustus IR 10	North Coast
Kakalotza IR 6	Cowichan-Ladysmith
Kakawis	Alberni-Qualicum
Kakweken IR 4	Powell River-Sunshine Coast
Kaleden	Penticton-Okanagan Valley
Kallieseks IR 7	Prince George-Omineca
Kallum	Skeena

Place Name	Electoral District
Kamloops	see map
Kamloops IR 1	Kamloops-North Thompson
Kamloops IR 2	Kamloops
Kamloops IR 3	Kamloops
Kamloops IR 4	Kamloops-North Thompson
Kamloops IR 5	Kamloops-North Thompson
Kamloops Regional Correctional Centre	Kamloops
Kanaka	Yale-Lillooet
Kanaka Bar	Yale-Lillooet
Kanaka Bar IR 1A	Yale-Lillooet
Kanaka Bar IR 2	Yale-Lillooet
Kaowinch IR 10	North Island
Kaouk IR 13	North Island
Karlukwees IR 1	Powell River-Sunshine Coast
Kashittle IR 9	North Island
Kasika IR 36	North Coast
Kasika IR 71	North Coast
Kasika IR 72	North Coast
Kasiks River IR 29	North Coast
Kaslo	Nelson-Creston
Kaste IR 6	North Coast
Kateen River IR 39	North Coast
Katit IR 1	Powell River-Sunshine Coast
Katz	Yale-Lillooet
Katzie IR 1	Maple Ridge-Pitt Meadows
Katzie IR 2	Fort Langley-Aldergrove
Kawages IR 4	Powell River-Sunshine Coast
Kawkawa Lake IR 16	Yale-Lillooet
Kayel IR 8	North Coast
Kaykaip IR 7	Yale-Lillooet
Kayouk IR 8	North Island
Kdad-eesh IR 4	North Coast
Keating	Saanich North and the Islands
Keats Island	Powell River-Sunshine Coast
Kedleston	Okanagan-Vernon
Keecekiltum IR 2	Powell River-Sunshine Coast
Keecha IR 11	North Coast
Keefers	Yale-Lillooet
Keeshan IR 9	Alberni-Qualicum
Keith-Lynn	North Vancouver-Lonsdale

Location Index

Place Name	Electoral District
Keith Island IR 7	Alberni-Qualicum
Keithley Creek	Cariboo North
Kelly Creek IR 3	Yale-Lillooet
Kelly Lake	Cariboo South
Kelly Lake	Peace River South
Kelowna	see map
Kelowna General Hospital	Kelowna-Mission
Kelowna KLO campus - Okanagan University College	Kelowna-Mission
Kelsey Bay	North Island
Kelvin	see map
Kemano	Skeena
Kemano Beach	Skeena
Kemano IR 17	Skeena
Kemsquit IR 1	North Coast
Kennedy	Prince George North
Kensington-Cedar Cottage	see map
Kent	Chilliwack-Kent
Kent Institution	Chilliwack-Kent
Keogh IR 2	Powell River-Sunshine Coast
Keogh IR 3	Powell River-Sunshine Coast
Keogh IR 6	North Island
Kequesta IR 1	Powell River-Sunshine Coast
Ker Island	Saanich North and the Islands
Keremeos	Yale-Lillooet
Keremeos Forks IR 12 and 12A	Yale-Lillooet
Kerr Creek	West Kootenay-Boundary
Kerrisdale	see map
Kersey Lake	Cariboo South
Kersley	Cariboo North
Keswar IR 16	North Coast
Ketai IR 28	North Coast
Ketoneda IR 7	Skeena
Kettle River	West Kootenay-Boundary
Kettle Valley	West Kootenay-Boundary
Keyarka IR 17	North Coast
Khazisela IR 7	Powell River-Sunshine Coast
Khrana IR 4	North Coast
Khtahda IR 10	North Coast
Khutzmateen IR 49	North Coast
Khyex IR 8	North Coast

Place Name	Electoral District
Kichha IR 10	Alberni-Qualicum
Kidd	Prince George-Mount Robson
Kikomun Creek	East Kootenay
Kil-pah-las IR 3	Malahat-Juan de Fuca
Kilbella Bay	Powell River-Sunshine Coast
Kilchult IR 3	Yale-Lillooet
Kildala Arm	Skeena
Kildala River	Skeena
Kildala River (Thala) IR 10	Skeena
Kildonan	Alberni-Qualicum
Kilgard	Chilliwack-Sumas
Kilkerran	Peace River South
Killarney	see map
Killiney Beach	Okanagan-Westside
Killy	Prince George North
Kiltala IR 2	Powell River-Sunshine Coast
Kiltuish IR 13	Skeena
Kimberley	Columbia River-Revelstoke
Kimsquit	North Coast
Kin Beach Park	Comox Valley
Kincolith IR 14	North Coast
Kincolith IR 14A	North Coast
Kinert	Nelson-Creston
King Edward campus - Vancouver Community College	Vancouver-Mount Pleasant
Kingcome	Powell River-Sunshine Coast
Kingcome Inlet	Powell River-Sunshine Coast
Kingfisher	Shuswap
Kingsgate	Nelson-Creston
Kingsvale	Yale-Lillooet
Kinmakansk IR 6	North Coast
Kinmelit IR 20	North Coast
Kinnaird	West Kootenay-Boundary
Kinnamax IR 15	North Coast
Kinyug IR 57	North Coast
Kioosta IR 15	North Coast
Kippase IR 2	North Island
Kirby Point IR 6	Alberni-Qualicum
Kis-an-usko IR 7	Bulkley Valley-Stikine
Kisameet IR 7	Powell River-Sunshine Coast
Kisgegas IR	Bulkley Valley-Stikine

Place Name	Electoral District
Kishnacus IR 29	Alberni-Qualicum
Kiskatinaw Park	Peace River South
Kispiox	Bulkley Valley-Stikine
Kispiox IR 1	Bulkley Valley-Stikine
Kitamaat IR 1	Skeena
Kitamaat IR 2	Skeena
Kitamaat Village	Skeena
Kitasa IR 7	Skeena
Kitasoo IR 1	North Coast
Kitchener	Nelson-Creston
Kitimat	Skeena
Kitimat campus- Northwest Community College	Skeena
Kitimat General Hospital	Skeena
Kitkahta IR 1	North Coast
Kitkatla	North Coast
Kitladamax IR 1A	North Coast
Kitlawao IR 10	North Coast
Kitlope IR 16	Skeena
Kits-ka-haws IR 6	Skeena
Kitsault	North Coast
Kitseguecla	Bulkley Valley-Stikine
Kitseguecla IR 1	Bulkley Valley-Stikine
Kitselas IR 1	Skeena
Kitsemenlagan IR 19	North Coast
Kitsemenlagan IR 19A	North Coast
Kitsilano	see map
Kitsumkalum	Skeena
Kitsumkaylum IR 1	Skeena
Kitty Coleman Beach Park	Comox Valley
Kitwancool	Skeena
Kitwancool IR	Skeena
Kitwanga	Skeena
Kitwanga IR 1	Skeena
Kitwilluchsilt (Canyon City) IR 7	North Coast
Kitzowit IR 20	Yale-Lillooet
Kiusta	North Coast
Klaalth IR 5	Powell River-Sunshine Coast
Klagookchew IR 9	Bulkley Valley-Stikine
Klahkamich IR 17	Yale-Lillooet
Klahkowitz IR 5	Yale-Lillooet
Klahoose IR 1	Powell River-Sunshine Coast
Klakelse IR 86	Skeena
Klaklacum IR 12	Yale-Lillooet
Klapthlon IR 5	North Coast
Klapthlon IR 5A	North Coast

Place Name	Electoral District
Klaskish IR 3	North Island
Klayekwim IR 6A	Powell River-Sunshine Coast
Kleanza Creek	Skeena
Kledo Creek	Peace River North
Kleecoot	Alberni-Qualicum
Kleena Kleene	Cariboo South
Kleetlecut IR 22	Yale-Lillooet
Kleetlecut IR 22A	Yale-Lillooet
Klehkoot IR 2	Alberni-Qualicum
Kleindale	Powell River-Sunshine Coast
Klemtu	North Coast
Klewaduska IR 6	Prince George-Omineca
Kleykleyhous IR 5	Alberni-Qualicum
Klickkumcheen IR 18	Yale-Lillooet
Klickseewy IR 7	North Island
Klitsis IR 16	North Island
Kloklowuck IR 7	Yale-Lillooet
Kloyadingli IR 2	Cariboo North
Klua	Peace River North
Kluachon Lake IR 1	Bulkley Valley-Stikine
Kluskus IR 1	Cariboo North
Kluskus IR 14	Cariboo North
Knamadeek IR 52	North Coast
Knames IR 45	North Coast
Knames IR 46	North Coast
Knapp Island	Saanich North and the Islands
Knapp Lake IR 6	Bulkley Valley-Stikine
Knockholt	Bulkley Valley-Stikine
Knokmolks IR 67	North Coast
Knouff Lake	Kamloops-North Thompson
Knutsford	Kamloops
Ko-kwi-iss IR 14	Powell River-Sunshine Coast
Kobes	Peace River North
Kokanee Bay	Cariboo South
Kokanee Creek	Nelson-Creston
Kokish	North Island
Koksilah	Malahat-Juan de Fuca
Kokyet IR 1	North Coast
Kolb Island	Saanich North and the Islands
Komo	Yale-Lillooet

Location Index

Place Name	Electoral District
Koonwats IR 7	Skeena
Kooryet IR 12	North Coast
Kootenay Bay	Nelson-Creston
Kootenay Crossing	Columbia River-Revelstoke
Kootenay IR 1	Columbia River-Revelstoke
Kootenay Lake District Hospital	Nelson-Creston
Kootowis IR 4	Alberni-Qualicum
Kopchitchin IR 2	Yale-Lillooet
Koqui IR 6	North Coast
Kose IR 9	North Coast
Koster	Cariboo South
Kotsine IR 2	Prince George-Omineca
Kowtain IR 17	West Vancouver-Garibaldi
Kraft	West Kootenay-Boundary
Krestova	Nelson-Creston
Ksabasn IR 50	North Coast
Ksadagamks IR 43	North Coast
Ksadsks IR 44	North Coast
Ksagwisgwas IR 62	North Coast
Ksagwisgwas IR 63	North Coast
Ksames IR 85	Skeena
'Ksan	Bulkley Valley-Stikine
Kshoom IR 23	North Coast
Kshish IR 4	Skeena
Kshish IR 4B	Skeena
Kshwan IR 27	North Coast
Kshwan IR 27A	North Coast
Ksilamisk IR 89	North Coast
Ksoo-gun-ya IR 2A	Bulkley Valley-Stikine
Kstus IR 83	Skeena
Kstus IR 84	Skeena
Ksui-la-das IR 6	North Island
Ktamgaodzen IR 51	North Coast
Ktsinet IR 23	North Coast
Kuaste (Mud Bay) (Kildala Arm) IR 8	Skeena
Kukwapa IR 5	Powell River-Sunshine Coast
Kul IR 18	North Coast
Kuldekduma IR 7	North Island
Kuldo	Bulkley Valley-Stikine
Kuldoe IR 1	Bulkley Valley-Stikine
Kulkayu (Hartley Bay) IR 4	North Coast
Kulkayu (Hartley Bay) IR 4A	North Coast
Kulspai IR 6	Skeena
Kultah IR 4	North Island
Kumcheen IR 1	Yale-Lillooet

Place Name	Electoral District
Kumdis Island	North Coast
Kumowdah IR 3	North Coast
Kung	North Coast
Kung IR 11	North Coast
Kunhunoan IR 13	North Coast
Kunsoot IR 9	North Coast
Kunstamis IR 2	Powell River-Sunshine Coast
Kunstamis IR 2A	Powell River-Sunshine Coast
Kupchynalth IR 1	Yale-Lillooet
Kupchynalth IR 2	Yale-Lillooet
Kuper Island	Cowichan-Ladysmith
Kuper Island IR 7	Cowichan-Ladysmith
Kushya Creek IR 7	Cariboo North
Kushya Creek IR 12	Cariboo North
Kuskonook	Nelson-Creston
Kutcous Point IR 33	Alberni-Qualicum
Kuthlalth IR 3	Yale-Lillooet
Kuthlo IR 18	Powell River-Sunshine Coast
Kwantlen University College - Langley campus	Langley
Kwantlen University College - Newton campus	Surrey-Newton
Kwantlen University College - Richmond campus	Richmond Centre
Kwantlen University College - Surrey campus	Surrey-Panorama Ridge
Kwa-tsa-lix IR 4	Skeena
Kwatlena IR 4	North Coast
Kwatse IR 3	Powell River-Sunshine Coast
Kwawkwawapilt IR 6	Chilliwack-Sumas
Kwetahkis IR 9	Powell River-Sunshine Coast
Kwinamuck IR 49	North Coast
Kwinitsa	North Coast
Kwum Kwum IR	Powell River-Sunshine Coast
Kyarti IR 3	North Coast
Kye-yaa-la IR 1	Powell River-Sunshine Coast
Kye Bay	Comox Valley
Kyex IR 64	North Coast
Kyidagwis IR 2	Powell River-Sunshine Coast

Place Name	Electoral District
Kyimla IR 11	Powell River-Sunshine Coast
Kykinalko IR 2	Yale-Lillooet
Kyuquot	North Island
Kzimeng IR 82	North Coast
L	
La Prise Creek	Peace River North
Lac la Hache	Cariboo South
Lac Le Jeune	Yale-Lillooet
Lachkaltzap IR 9	North Coast
Lachkul-jeets IR 6	North Coast
Lachmach IR 16	North Coast
Lachtesk IR 12	North Coast
Lachtesk IR 12A	North Coast
Lackaway IR 2	Chilliwack-Sumas
Lackzuswadda IR 9	North Coast
Ladner	Delta South
Lady Minto Gulf Islands Hospital	Saanich North and the Islands
Ladysmith	Cowichan-Ladysmith
Ladysmith and District General Hospital	Cowichan-Ladysmith
Lafferty	West Kootenay-Boundary
Lagins IR 5	North Coast
Laidlaw	Yale-Lillooet
Lakahahmen IR 11	Maple Ridge-Mission
Lakata IR 41	North Coast
Lakbelak Creek IR 39	North Coast
Lakbelak IR 38	North Coast
Lakbelak Lake IR 40	North Coast
Lake Buntzen	Port Coquitlam-Burke Mountain
Lake Cowichan	Cowichan-Ladysmith
Lake Errock	Maple Ridge-Mission
Lake Hill	see map
Lake Kathlyn	Bulkley Valley-Stikine
Lakelse IR 25	Skeena
Lakelse Lake	Skeena
Lakes District Hospital and Health Centre	Bulkley Valley-Stikine
Laketon	Bulkley Valley-Stikine
Laketown IR 3	Prince George-Omineca
Lakeview Heights	Okanagan-Westside
Lakgeas IR 87	Skeena
Laksgamal IR 85	North Coast
Laksgamal IR 86	North Coast
Laksgamal IR 88	North Coast
Lakway Cemetery IR 3	Chilliwack-Sumas
Lama Passage	North Coast
Lamb Creek	East Kootenay

Place Name	Electoral District
Lamb Island IR 5	Malahat-Juan de Fuca
Lamming Mills	Prince George-Mount Robson
Lanas IR 4	North Coast
Lansdowne campus - Camosun College	Oak Bay-Gordon Head
Lang Bay	Powell River-Sunshine Coast
Langara College	Vancouver-Langara
Langara Island	North Coast
Langara - St. Vincent's Hospital	Vancouver-Langara
Langdale	Powell River-Sunshine Coast
Langford	see map
Langley	see map
Langley campus - Kwantlen University College	Langley
Langley IR 2	Maple Ridge-Mission
Langley IR 3	Maple Ridge-Mission
Langley IR 4	Maple Ridge-Mission
Langley IR 5	Maple Ridge-Mission
Langley Memorial Hospital	Langley
Langley Prairie	Fort Langley-Aldergrove
Lantzville	Nanaimo-Parksville
Lardeau	Nelson-Creston
Larkin	Shuswap
Larsons Landing	Powell River-Sunshine Coast
Lasha	Yale-Lillooet
Lasqueti	Nanaimo-Parksville
Lattkaloup IR 9	North Coast
Laurentian Belaire	Coquitlam-Maillardville
Lauretta	Columbia River-Revelstoke
Lavington	Okanagan-Vernon
Lawanth IR 5	Powell River-Sunshine Coast
Lawnhill	North Coast
Lawyer Islands	North Coast
Lax Kw'alaams	North Coast
Lazo	Comox Valley
Leancoil	Columbia River-Revelstoke
Lebahdo	Nelson-Creston
Lee Creek	Shuswap
Leechtoun	Malahat-Juan de Fuca
Lees Corner	Cariboo South
Legrand	Prince George-Mount Robson
Lejac	Prince George-Omineca

Location Index

Place Name	Electoral District
Lelachen IR 6	West Vancouver-Garibaldi
Lemon Creek	Nelson-Creston
Lemoray	Peace River South
Lempriere	Kamloops-North Thompson
Leo Creek	Prince George-Omineca
Leon Creek IR 2	Cariboo South
Leon Creek IR 2A	Cariboo South
Leon IR 14	Bulkley Valley-Stikine
Letain Creek	Peace River North
Lexau Ranch	Peace River North
Lezbye IR 6	Cariboo South
Liard River	Peace River North
Liard River IR 3	Bulkley Valley-Stikine
Liersch	Prince George North
Lighthouse Point	Saanich North and the Islands
Likely	Cariboo North
Lillooet	Yale-Lillooet
Lillooet Hospital and Health Centre	Yale-Lillooet
Lillooet IR 1	Yale-Lillooet
Lillooet IR 1A	Yale-Lillooet
Lily Lake	Prince George-Omineca
Lime	Cariboo South
Lina Creek	Bulkley Valley-Stikine
Lina Island	North Coast
Lincoln Park	Port Coquitlam-Burke Mountain
Lindell	Chilliwack-Kent
Lindell Beach	Chilliwack-Kent
Lindeman	Bulkley Valley-Stikine
Lindup	Prince George-Mount Robson
Line Creek	East Kootenay
Lions Bay	West Vancouver-Garibaldi
Lions Gate Hospital	North Vancouver-Lonsdale
Lipsett	Nelson-Creston
Lish-Leesh-Tum IR 17	Yale-Lillooet
Lister	Nelson-Creston
Little Fort	Kamloops-North Thompson
Little River	Comox Valley
Little Springs IR 8	Cariboo South
Little Springs IR 18	Cariboo South
Little White Lake	Cariboo South

Place Name	Electoral District
Little Zeballos	North Island
Lizzie Cove	North Coast
Lockeport	North Coast
Lockhart Beach Park	Nelson-Creston
Log Cabin	Bulkley Valley-Stikine
Logan Lake	Yale-Lillooet
Logan's IR 6	Yale-Lillooet
Lohbiee IR 3	Cariboo South
Lokla IR 4	West Vancouver-Garibaldi
Lone Butte	Cariboo South
Lone Prairie	Peace River South
Long Beach	Alberni-Qualicum
Long Harbour	Saanich North and the Islands
Long Neck Island IR 9	Esquimalt-Metchosin
Long Tunnel IR 5	Yale-Lillooet
Long Tunnel IR 5A	Yale-Lillooet
Longbeach	Nelson-Creston
Longworth	Prince George-Mount Robson
Loon Lake	Cariboo South
Loon Lake IR 4	Cariboo South
Loon Lake IR 10	Cariboo South
Loos	Prince George-Mount Robson
Lorin Meadow IR 9	Cariboo North
Loughborough Inlet	Powell River-Sunshine Coast
Loughborough IR 3	Powell River-Sunshine Coast
Louis Brier Hospital	Vancouver-Langara
Louis Creek	Kamloops-North Thompson
Louis Creek IR 4	Kamloops-North Thompson
Louis Squinas Ranch IR 14	Cariboo South
Louise Island	North Coast
Loup Garou Lake	Prince George North
Lovell	Prince George-Omineca
Lovell Cove	Prince George-Omineca
Lower China Creek	West Kootenay-Boundary
Lower Fishpot Lake IR 24A	Cariboo North
Lower Hat Creek IR 2	Cariboo South
Lower Kootenay IR 1A	Nelson-Creston
Lower Kootenay IR 1B	Nelson-Creston
Lower Kootenay IR 1C	Nelson-Creston
Lower Kootenay IR 2	Nelson-Creston

Place Name	Electoral District
Lower Kootenay IR 3	Nelson-Creston
Lower Kootenay IR 4	Nelson-Creston
Lower Kootenay IR 5	Nelson-Creston
Lower Lonsdale	North Vancouver-Lonsdale
Lower Nicola	Yale-Lillooet
Lower Post	Bulkley Valley-Stikine
Lower Shawniken IR 4A	Yale-Lillooet
Lower Similkameen IR 2	Yale-Lillooet
Lucerne	Prince George-Mount Robson
Lucy Island	North Coast
Lukseetsissum IR 9	Chilliwack-Kent
Lulu IR 5	Yale-Lillooet
Lumberton	East Kootenay
Lumby	Okanagan-Vernon
Lund	Powell River-Sunshine Coast
Lust Subdivision	Cariboo North
Luxor	Columbia River-Revelstoke
Luxton	see map
Lyacksun IR 3	Nanaimo
Lyell Island	North Coast
Lynn Valley	North Vancouver-Seymour
Lynnmour	see map
Lynx Creek	Peace River North
Lytton	Yale-Lillooet
Lytton IR 3A	Yale-Lillooet
Lytton IR 4A	Yale-Lillooet
Lytton IR 4B	Yale-Lillooet
Lytton IR 4C	Yale-Lillooet
Lytton IR 4D	Yale-Lillooet
Lytton IR 4E	Yale-Lillooet
Lytton IR 4F	Yale-Lillooet
Lytton IR 5A	Yale-Lillooet
Lytton IR 6B	Yale-Lillooet
Lytton IR 9A	Yale-Lillooet
Lytton IR 9B	Yale-Lillooet
Lytton IR 13A	Yale-Lillooet
Lytton IR 21A	Yale-Lillooet
Lytton IR 26A	Yale-Lillooet
Lytton IR 27B	Yale-Lillooet
Lytton IR 31	Yale-Lillooet
Lytton IR 32	Yale-Lillooet
Lytton IR 33	Yale-Lillooet
M	
Ma-Guala IR 6	Nanaimo
Maahpe IR 4	Alberni-Qualicum

Place Name	Electoral District
Mabel Lake	Okanagan-Vernon
Macalister	Cariboo North
Machta IR 16	North Island
Mackenzie	Prince George North
Mackenzie and District Hospital	Peace River North
Mackenzie campus - College of New Caledonia	Prince George North
Mackin	Cariboo North
Macoah IR 1	Alberni-Qualicum
Madeira Park	Powell River-Sunshine Coast
Maganktoon IR 56	North Coast
Magna Bay	Shuswap
Magnum Mine	Peace River North
Magwekstala IR 10	Powell River-Sunshine Coast
Mah-te-nicht IR 8	North Island
Mahatta River	North Island
Mahmalillikullah IR 1	Powell River-Sunshine Coast
Mahood Falls	Cariboo South
Mahood Lake	Cariboo South
Mahope IR 3	North Island
Mahpahkum IR 4	Powell River-Sunshine Coast
Maiden Creek	Cariboo South
Maillardville	see map
Main campus - College of New Caledonia	Prince George-Mount Robson
Maka IR 8	Yale-Lillooet
Makinson	Nelson-Creston
Maklaksadagmaks IR 41	North Coast
Maklaksadagmaks IR 42	North Coast
Malachan IR 11	Alberni-Qualicum
Malahat	Malahat-Juan de Fuca
Malahat IR 11	Malahat-Juan de Fuca
Malakwa	Shuswap
Malaspina University College - Cowichan campus	Cowichan-Ladysmith
Malaspina University College - Nanaimo campus	Nanaimo
Malaspina University College - Parksville/Qualicum campus	Nanaimo-Parksville
Malaspina University College - Powell River campus	Powell River-Sunshine Coast

Location Index

Place Name	Electoral District	Place Name	Electoral District
Malcolm Island	North Island	Masit IR 13	Alberni-Qualicum
Malcolm Island IR 8	North Island	Mason Creek	Peace River North
Malibu	Powell River-Sunshine Coast	Masset	North Coast
Malksope IR 7	North Island	Masset campus - Northwest Community College	North Coast
Mamalilaculla	Powell River-Sunshine Coast	Masset Inlet	North Coast
Mamit Lake	Yale-Lillooet	Masset IR 1	North Coast
Mammin River IR 25	North Coast	Masset site - Queen Charlotte Islands General Hospital	North Coast
Manning Park	Yale-Lillooet	Matchlee IR 13	North Island
Manson Creek	Prince George-Omineca	Matilpi	Powell River-Sunshine Coast
Mansons Landing	North Island	Matlaten IR 4	Powell River-Sunshine Coast
Mapes	Prince George-Omineca	Matsayno IR 5	Powell River-Sunshine Coast
Maple Bay	Cowichan-Ladysmith	Matsqui	see map
Maple Point IR 11	North Coast	Matsqui Institution	Abbotsford-Clayburn
Maple Ridge	see map	Matsqui IR 4	Fort Langley-Aldergrove
Maple Ridge campus - Douglas College	Maple Ridge-Pitt Meadows	Matsqui Main IR 2	Abbotsford-Mount Lehman
Maplewood	North Vancouver-Seymour	Matsqui-Sumas-Abbotsford General Hospital	Abbotsford-Clayburn
Maquazneecht Island IR 17	North Island	Maurelle Island	North Island
Mara	Shuswap	Mauvais Rocher IR 5	Cariboo South
Marble Canyon IR 3	Cariboo South	Maxan Creek IR 5	Bulkley Valley-Stikine
Marblehead	Nelson-Creston	Maxan Lake IR 3	Bulkley Valley-Stikine
Margaret Bay	Powell River-Sunshine Coast	Maxan Lake IR 4	Bulkley Valley-Stikine
Marguerite	Cariboo North	Maxhamish Lake	Peace River North
Marigold	Saanich South	Maxim Creek IR 11A	Bulkley Valley-Stikine
Marilla	Bulkley Valley-Stikine	Maxim Lake IR 12A	Bulkley Valley-Stikine
Marina Island	North Island	Mayfair	Coquitlam-Maillardville
Markale IR 14	North Island	Mayne	Saanich North and the Islands
Marktosis	Alberni-Qualicum	Mayne Island	Saanich North and the Islands
Marktosis IR 15	Alberni-Qualicum	Mayne Island IR 6	Saanich North and the Islands
Marl Creek	Columbia River-Revelstoke	Mayook	East Kootenay
Marne	Yale-Lillooet	McAbee	Cariboo South
Marpole	see map	McBride	Prince George-Mount Robson
Marron Valley	Penticton-Okanagan Valley	McBride and District Hospital	Prince George-Mount Robson
Marshall School Junction	Powell River-Sunshine Coast	McCall	Prince George-Omineca
Martel	Yale-Lillooet	McCalls Landing	Powell River-Sunshine Coast
Marten Lake	Prince George-Omineca	McCartney's Flat IR 4	Yale-Lillooet
Martin Prairie	Kamloops-North Thompson		
Martinson	Yale-Lillooet		
Mary Cove IR 12	North Coast		
Mary Hill	Port Coquitlam-Burke Mountain		
Marysville	Columbia River-Revelstoke		

Place Name	Electoral District
McConnel	Nelson-Creston
McConnell Creek	Prince George North
McCracken	Kamloops-North Thompson
McCulloch	Kelowna-Lake Country
McDame	Bulkley Valley-Stikine
McDame Lake	Bulkley Valley-Stikine
McDames Creek IR 2	Bulkley Valley-Stikine
McDonald Creek	Columbia River-Revelstoke
McDonald Lake IR 1	Bulkley Valley-Stikine
McDonalds Landing	Bulkley Valley-Stikine
McDonalds Landing	Nelson-Creston
McGillivray	East Kootenay
McGillivray	West Vancouver-Garibaldi
McGillivray Creek	West Vancouver-Garibaldi
McGillivray Creek	Yale-Lillooet
McGillivray Falls	Yale-Lillooet
McGregor	Prince George-Mount Robson
McGuire	West Vancouver-Garibaldi
McInnes Island	North Coast
McIntosh Lakes	Cariboo North
McIvor Lake	North Island
McKay Meadow IR 4	Cariboo North
McKearney Ranch	Peace River North
McKee Creek	Bulkley Valley-Stikine
McKinley Landing	Kelowna-Lake Country
McLean Ranch	Peace River North
McLean's Lake IR 3	Cariboo South
McLeese Lake	Cariboo North
McLeod Lake	Prince George North
McLeod Lake IR 1	Prince George North
McLeod Lake IR 5	Prince George North
McLure	Kamloops-North Thompson
McMillan Creek	Prince George North
McMillan Island IR 6	Fort Langley-Aldergrove
McMurdo	Columbia River-Revelstoke
McMurphy	Kamloops-North Thompson
McNab Creek	Powell River-Sunshine Coast
McNeils	Yale-Lillooet
Me-yan-law IR 47	North Coast
Meachen	Columbia River-Revelstoke

Place Name	Electoral District
Meadow Creek	Nelson-Creston
Meadow Creek IR 3	Kamloops-North Thompson
Meadow Lake	Cariboo South
Meadowbrook	see map
Meadows	Nelson-Creston
Meagwan IR 8	North Coast
Meanlaw IR 24	North Coast
Meares Island	Alberni-Qualicum
Meetup IR 2	Powell River-Sunshine Coast
Meldrum Creek	Cariboo South
Memory Island Park	Malahat-Juan de Fuca
Menno Hospital	Abbotsford-Clayburn
Menzies Bay	North Island
Merritt	Yale-Lillooet
Merton	Prince George North
Merville	Comox Valley
Mesachie Lake	Cowichan-Ladysmith
Messiter	Kamloops-North Thompson
Metchosin	Esquimalt-Metchosin
Metlakatla	North Coast
Metrotown	Burnaby-Willingdon
Meyanlow IR 58	North Coast
Meziadin Junction	North Coast
Meziadin Lake	North Coast
Meziadin Lake Park	North Coast
Mica Creek	Columbia River-Revelstoke
Michel	East Kootenay
Michell Pierre IR 12	Bulkley Valley-Stikine
Michelle Creek IR 22	Cariboo North
Michelle Creek IR 23	Cariboo North
Middle River	Prince George-Omineca
Middlegate	Burnaby-Edmonds
Midway	West Kootenay-Boundary
Mile 62 1/2	Peace River North
Mill Bay	Malahat-Juan de Fuca
Mill Bay	North Coast
Millers Landing	West Vancouver-Garibaldi
Milligan Creek	Peace River North
Mills Memorial Hospital	Skeena
Millstream	Malahat-Juan de Fuca
Milner	see map
Milnes Landing	Malahat-Juan de Fuca
Minaty Bay	West Vancouver-Garibaldi
Minstrel Island	Powell River-Sunshine Coast
Minto Landing	Chilliwack-Kent

Location Index

Place Name	Electoral District
Miocene	Cariboo North
Miracle Beach Park	Comox Valley
Miracle Valley	Maple Ridge-Mission
Mirror Lake	Nelson-Creston
Mis-kat-la IR 14	Skeena
Misgatlee (Foch Lagoon) IR 14	Skeena
Missezula Lake	Yale-Lillooet
Mission	Maple Ridge-Mission
Mission campus - University College of the Fraser Valley	Maple Ridge-Mission
Mission Creek IR 8	Kelowna-Mission
Mission Institution	Maple Ridge-Mission
Mission IR 1	North Vancouver-Lonsdale
Mission IR 5	Yale-Lillooet
Mission Island IR 2	North Island
Mission Memorial Hospital	Maple Ridge-Mission
Mitchell Bay	North Island
Miworth	Prince George-Omineca
Moberly	Columbia River-Revelstoke
Moberly Lake	Peace River South
Moha	Yale-Lillooet
Monashee Creek	Okanagan-Vernon
Monck Park	Yale-Lillooet
Monkman Park	Peace River South
Montague Harbour	Saanich North and the Islands
Monte Creek	Kamloops-North Thompson
Monte Lake	Kamloops-North Thompson
Montney	Peace River North
Montrose	West Kootenay-Boundary
Moose Heights	Cariboo North
Moosh IR 4	Yale-Lillooet
Mooyah Bay	North Island
Mooyah IR 16	North Island
Moran	Yale-Lillooet
Morden Colliery Historic Park	Nanaimo
Moresby Camp	North Coast
Moresby Island	North Coast
Moresby Island	Saanich North and the Islands
Morey	Prince George-Mount Robson
Moricetown	Bulkley Valley-Stikine
Moricetown IR 1	Bulkley Valley-Stikine

Place Name	Electoral District
Morrissey	East Kootenay
Morteen IR 9	West Vancouver-Garibaldi
Morton Lake	North Island
Mosquito Creek IR 5	Peace River North
Mosquito Flats (Bulkley River near junction with Suskwa River)	Bulkley Valley-Stikine
Mosquito Flats (S of junction of West Nahahini and Nahahini Creeks)	Bulkley Valley-Stikine
Mount Baldy	West Kootenay-Boundary
Mount Carson	Columbia River-Revelstoke
Mount Currie	West Vancouver-Garibaldi
Mount Currie IR 1	West Vancouver-Garibaldi
Mount Currie IR 2	West Vancouver-Garibaldi
Mount Currie IR 6	West Vancouver-Garibaldi
Mount Currie IR 7	West Vancouver-Garibaldi
Mount Currie IR 8	West Vancouver-Garibaldi
Mount Currie IR 10	West Vancouver-Garibaldi
Mount Gardner	West Vancouver-Garibaldi
Mount Last	Okanagan-Westside
Mount Lehman	Abbotsford-Mount Lehman
Mount LeRoy	Columbia River-Revelstoke
Mount Lolo	Kamloops-North Thompson
Mount Pleasant	see map
Mount Puggins	Peace River South
Mount Robson	Prince George-Mount Robson
Mount Saint Joseph Hospital	Vancouver-Mount Pleasant
Mount St. Francis Hospital	Nelson-Creston
Mount St. Mary Hospital	Victoria-Beacon Hill
Mount Thurston Correctional Centre	Chilliwack-Kent
Mount Tod	Kamloops-North Thompson
Mt. Tolmie - Juan de Fuca Hospitals	Victoria-Hillside
Mountain Institution	Chilliwack-Kent
Mountain Station	Nelson-Creston
Moutcha IR 5	North Island
Moyehai IR 23	Alberni-Qualicum
Moyie	East Kootenay
Mud Bay	Comox Valley
Mud Bay	see map
Mud River	Prince George-Omineca
Muddy River IR 1	Peace River North
Mudge Island	Nanaimo
Muncho Lake	Peace River North

Place Name	Electoral District
Munro	Cariboo South
Munroe	Yale-Lillooet
Murch Lake	Prince George North
Murdale	Peace River North
Murray Lake IR 4	Bulkley Valley-Stikine
Murrayville	Langley
Musgrave Landing	Saanich North and the Islands
Mushkin IR 5	North Island
Mushkin IR 5A	North Island
Muskwa	Peace River North
Musqueam IR 2	Vancouver-Quilchena
Musqueam IR 4	Delta South
Myra	Kelowna-Lake Country
Myra Creek	Kelowna-Lake Country
Myra Creek	North Island
Myrtle Point	Powell River-Sunshine Coast
N	
Na-kwockto IR 2	Powell River-Sunshine Coast
Naden IR 10	North Coast
Naden IR 23	North Coast
Nahamanak IR 7	Yale-Lillooet
Nahlin Crossing	Bulkley Valley-Stikine
Nahlquonate IR 2	Cariboo North
Nahmint	Alberni-Qualicum
Nahun	Okanagan-Westside
Nahwitti IR 4	North Island
Naikoon Park	North Coast
Naka Creek	North Island
Nakusp	Nelson-Creston
Nalos Landing	Powell River-Sunshine Coast
Namu	Powell River-Sunshine Coast
Nanaimo	see map
Nanaimo campus - Malaspina University College	Nanaimo
Nanaimo Correctional Centre	Nanaimo-Parksville
Nanaimo Regional General Hospital	Nanaimo
Nanaimo River IR 2	Nanaimo
Nanaimo River IR 3	Nanaimo
Nanaimo River IR 4	Nanaimo
Nanaimo Town IR 1	Nanaimo
Nananahout IR 1	Yale-Lillooet

Place Name	Electoral District
Nancut IR 3	Prince George-Omineca
Nanoose	Nanaimo-Parksville
Nanoose Bay	Nanaimo-Parksville
Nanoose IR	Nanaimo-Parksville
Naramata	Penticton-Okanagan Valley
Narcisse's Farm IR 4	Yale-Lillooet
Narcosli Creek	Cariboo North
Narrows Inlet	Powell River-Sunshine Coast
Nash	Bulkley Valley-Stikine
Nass Camp	North Coast
Nass River	North Coast
Nass Valley campus - Northwest Community College	North Coast
Natal	East Kootenay
Nathlegalis IR 3	Powell River-Sunshine Coast
Nation	Prince George-Omineca
Nation Arm	Prince George North
Nautley IR 1	Prince George-Omineca
Naykikoult IR 13	Yale-Lillooet
Nazco Cemetery IR 20A	Cariboo North
Nazco IR 20	Cariboo North
Nazco IR 21	Cariboo North
Nazko	Cariboo North
Ndakdolk IR 54	North Coast
Ne-tsaw-greece IR 10	Bulkley Valley-Stikine
Necait IR 6	Yale-Lillooet
Necausley Creek IR 6	Cariboo North
Nechako	Skeena
Nechako Centre	Skeena
Necoslie (Fort St. James) IR 1	Prince George-Omineca
Nedoats IR 11	Bulkley Valley-Stikine
Nedoats IR 13	Bulkley Valley-Stikine
Needles	Nelson-Creston
Needley	Peace River North
Neekas IR 4	North Coast
Nehalliston Creek	Kamloops-North Thompson
Nehounlee Lake IR 13	Prince George-Omineca
Nehounlee Lake (Six Mile Lake) IR 13	Prince George-Omineca
Nekalliston IR 2	Kamloops-North Thompson
Nekite IR 2	Powell River-Sunshine Coast
Nekliptum IR 1	Yale-Lillooet

Location Index

Place Name	Electoral District	Place Name	Electoral District
Nelson	Nelson-Creston	Newgate	East Kootenay
Nelson campus - Selkirk College	Nelson-Creston	Newlands	Prince George-Mount Robson
Nelson 10th Street campus - Selkirk College	Nelson-Creston	Newport Beach	Okanagan-Vernon
Nelson Forks	Peace River North	Newton	see map
Nelson Island	Powell River-Sunshine Coast	Newton campus - Kwantlen University College	Surrey-Newton
Nelway	Nelson-Creston	Niagara	West Kootenay-Boundary
Nemaiah Valley	Cariboo South	Nicholson	Columbia River-Revelstoke
Nequatque IR 1	West Vancouver-Garibaldi	Nickel Palm IR 4	Yale-Lillooet
Nequatque IR 2	West Vancouver-Garibaldi	Nickel Plate	Yale-Lillooet
Nequatque IR 3	West Vancouver-Garibaldi	Nickeyeah IR 25	Yale-Lillooet
Nequatque IR 3A	West Vancouver-Garibaldi	Nicoelton IR 6	Yale-Lillooet
Nequatque IR 4	West Vancouver-Garibaldi	Nicola	Yale-Lillooet
Neroutsos Inlet	North Island	Nicola Lake IR 1	Yale-Lillooet
Nesikep IR 6	Yale-Lillooet	Nicola Mameet IR 1	Yale-Lillooet
Nesikep IR 6A	Yale-Lillooet	Nicola Valley General Hospital	Yale-Lillooet
Neskain	Kamloops-North Thompson	Nicola Valley Institute of Technology	Yale-Lillooet
Neskainlith IR 1	Kamloops-North Thompson	Nicolum Park	Yale-Lillooet
Neskainlith IR 2	Kamloops-North Thompson	Nicomen IR 1	Yale-Lillooet
Ness Lake	Prince George North	Nicomen Island	Maple Ridge-Mission
Nesters	West Vancouver-Garibaldi	Nig	Peace River North
Nesuch IR 3	West Vancouver-Garibaldi	Nigel Island	North Island
Nesuk IR 4	North Island	Nimpkish	North Island
Nettle Island IR 5	Alberni-Qualicum	Nimpkish Heights	North Island
New Aiyansh	North Coast	Nimpkish IR 2	North Island
New Aiyansh IR 1	North Coast	Nimpkish Lake	North Island
New Brighton	Powell River-Sunshine Coast	Nimpo Lake	Cariboo South
New Children's Hospital	Vancouver-Fairview	Nine Mile Creek IR 4	Yale-Lillooet
New Clew	North Coast	93 Mile	Cariboo South
New Clew IR 10	North Coast	94 Mile	Cariboo South
New Denver	Nelson-Creston	95 Mile	Cariboo South
New Gitsegukla IR 2	Bulkley Valley-Stikine	96 Mile	Cariboo South
New Haven Correctional Centre	Burnaby-Edmonds	97 Mile	Cariboo South
New Hazelton	Bulkley Valley-Stikine	99 Mile	Cariboo South
New Kitseguelca IR 2	Bulkley Valley-Stikine	Ninstints	North Coast
New Settlement	West Kootenay-Boundary	Nishanocknawnak IR 35	North Coast
New Songhees IR 1A	Esquimalt-Metchosin	Niskonlith Lake	Kamloops-North Thompson
New Westminster	see map	Niteal	Peace River North
New Westminster campus - Douglas College	New Westminster	Nithi River	Prince George-Omineca
Newcastle	Nanaimo	Nitinaht	Alberni-Qualicum
Newcastle Island	Nanaimo	Nitinat	Alberni-Qualicum
		Nkaih IR 10	Yale-Lillooet
		No-Cut IR 5	Bulkley Valley-Stikine
		Nocten IR 19	Yale-Lillooet
		Nohomeen IR 23	Yale-Lillooet
		Nooaitch Grass IR 9	Yale-Lillooet

Place Name	Electoral District
Nooaitch IR 10	Yale-Lillooet
Noonla IR 6	Prince George-Omineca
Nooseseck IR 2	North Coast
Noota IR 4	North Coast
Nootka	North Island
Nootka Island	North Island
Nootka Light Station	North Island
Noralee	Bulkley Valley-Stikine
Norbury Lake	Columbia River-Revelstoke
Norgate	North Vancouver-Lonsdale
Norman Lake	Penticton-Okanagan Valley
Norman Lake (E of Tahultzu Lake, S of Fraser Lake)	Prince George-Omineca
Norman Lake (expansion of Dahl Creek, SE of Cluculz Lake)	Prince George-Omineca
North Bay IR 5	Shuswap
North Bend	Yale-Lillooet
North Bonaparte	Cariboo South
North Bulkley	Bulkley Valley-Stikine
North Campbell River	North Island
North Cowichan	Cowichan-Ladysmith
North Delta	Delta North
North Gables	Cariboo North
North Galiano	Saanich North and the Islands
North Island College - Campbell River campus	North Island
North Island College - Comox Valley campus	Comox Valley
North Island College - Port Alberni campus	Alberni-Qualicum
North Kamloops	Kamloops
North Kelowna campus - Okanagan University College	Kelowna-Lake Country
North Lake	Powell River-Sunshine Coast
North Lonsdale	see map
North Nechako	Prince George North
North Parcel of Beaton River IR 204	Peace River North
North Pender Island	Saanich North and the Islands
North Pine	Peace River North
North Poplar	see map
North Saanich	Saanich North and the Islands

Place Name	Electoral District
North Star	East Kootenay
North Tacla Lake IR 7	Prince George-Omineca
North Tacla Lake IR 7A	Prince George-Omineca
North Tacla Lake IR 8	Prince George-Omineca
North Tacla Lake IR 10	Prince George-Omineca
North Tacla Lake IR 11A	Prince George-Omineca
North Tacla Lake IR 12	Prince George-Omineca
North Thompson IR 1	Kamloops-North Thompson
North Vancouver	see map
North Vancouver campus - Capilano College	North Vancouver-Seymour
North Woodlands	North Vancouver-Seymour
Northern Lights College - Chetwynd campus	Peace River South
Northern Lights College - Dawson Creek campus	Peace River South
Northern Lights College - Fort Nelson campus	Peace River North
Northern Lights College - Fort St. John campus	Peace River North
Northern Lights College - Tumbler Ridge campus	Peace River South
Northfield	Nanaimo
Northridge	West Vancouver-Garibaldi
Northwest Community College - Hazelton campus	Bulkley Valley-Stikine
Northwest Community College - Houston campus	Bulkley Valley-Stikine
Northwest Community College - Kitimat campus	Skeena
Northwest Community College - Masset campus	North Coast
Northwest Community College - Nass Valley campus	North Coast
Northwest Community College - Prince Rupert campus	North Coast
Northwest Community College - Queen Charlotte City campus	North Coast
Northwest Community College - Smithers campus	Bulkley Valley-Stikine
Northwest Community College - Stewart campus	North Coast
Northwest Community College - Terrace campus	Skeena
Norway Island	Cowichan-Ladysmith
Notch Hill	Shuswap

Location Index

Place Name	Electoral District
Nuchaquis IR 2	Alberni-Qualicum
Nuchatl IR 1	North Island
Nuchatl IR 2	North Island
Nuchatlitz	North Island
Nukko Lake	Prince George North
Nulki	Prince George-Omineca
Nulki Lake	Prince George-Omineca
Numukamis IR 1	Alberni-Qualicum
Nursery	West Kootenay-Boundary
Nuuautin IR 2	Yale-Lillooet
Nuuautin IR 2A	Yale-Lillooet
Nuuautin IR 2B	Yale-Lillooet
O	
O-tsaw-las IR 5	North Island
O-ya-kum-la IR 11	North Island
Oak Bay	Oak Bay-Gordon Head
Oak Hills	Kamloops-North Thompson
Oakridge	see map
Oalthkyim IR 4	Powell River-Sunshine Coast
Oasis	West Kootenay-Boundary
Oatswish IR 13	North Coast
Occosh IR 8	North Island
Ocean Falls	North Coast
Ocean Grove	North Island
Ocean Park	see map
Oclucje IR 7	North Island
Octopus Islands	North Island
Oetco Flats	Peace River South
Ogden	Yale-Lillooet
Ohamil IR 1	Yale-Lillooet
Oinimitis IR 14	Alberni-Qualicum
Okanagan Centre	Kelowna-Lake Country
Okanagan Falls	Penticton-Okanagan Valley
Okanagan IR 1	Okanagan-Vernon
Okanagan Landing	Okanagan-Vernon
Okanagan Mission	Kelowna-Mission
Okanagan University College - Kelowna KLO campus	Kelowna-Mission
Okanagan University College - North Kelowna campus	Kelowna-Lake Country
Okanagan University College - Penticton campus	Penticton-Okanagan Valley
Okanagan University College - Salmon Arm campus	Shuswap

Place Name	Electoral District
Okanagan University College - Vernon (Kalamalka) campus	Okanagan-Vernon
Oke IR 10	North Island
Okeamin IR 5	Alberni-Qualicum
Okeover Arm	Powell River-Sunshine Coast
OLA head office - Open College and Open University	Burnaby-Willingdon
Olalla	Yale-Lillooet
Old Bella Bella	North Coast
Old Clemenens IR 16	Cariboo South
Old Country Meadow IR 4	Prince George-Omineca
Old Fort	Bulkley Valley-Stikine
Old Fort	Peace River North
Old Fort Nelson	Peace River North
Old Hogem	Prince George-Omineca
Old Massett	North Coast
Old Remo	Skeena
Old Town	East Kootenay
Old Town Creek	Shuswap
Ole Johnson Park	West Kootenay-Boundary
Oliver	Penticton-Okanagan Valley
Oliver Lake	North Coast
Olson	East Kootenay
Omineca IR 1	Bulkley Valley-Stikine
Omoah IR 9	Alberni-Qualicum
Onadsilth IR 9	Alberni-Qualicum
103 Mile	Cariboo South
104 Mile	Cariboo South
100 Mile District General Hospital	Cariboo South
100 Mile House	Cariboo South
101 Mile House	Cariboo South
105 Mile House	Cariboo South
108 Mile House	Cariboo South
111 Mile House	Cariboo South
114 Mile House	Cariboo South
122 Mile House	Cariboo South
127 Mile House	Cariboo South
141 Mile House	Cariboo North
150 Mile House	Cariboo North
105 Mile Post IR 2	Cariboo South
108 Mile Ranch	Cariboo South
One Island Lake	Peace River South

Place Name	Electoral District
One Mile IR 6	Yale-Lillooet
One Mile Point IR 1	Bulkley Valley-Stikine
Onion Lake	Cariboo South
Onion Lake	Peace River South
Onion Lake	Skeena
Onward	Cariboo South
Oo-oolth IR 8	Alberni-Qualicum
Oona River	North Coast
Ootischenia	West Kootenay-Boundary
Ootsa	Bulkley Valley-Stikine
Ootsa Lake	Bulkley Valley-Stikine
Opatseeah IR 13	Alberni-Qualicum
Opemit IR 4	North Island
Open Bay IR 8	North Island
Open College and Open University - OLA head office	Burnaby-Willingdon
Openit IR 27	Alberni-Qualicum
Opisat	Alberni-Qualicum
Opitsat	Alberni-Qualicum
Opitsat IR 1	Alberni-Qualicum
Oregon Jack Creek IR 2	Cariboo South
Oregon Jack Creek IR 3	Cariboo South
Oregon Jack Creek IR 5	Cariboo South
Orford Bay IR 4	Powell River-Sunshine Coast
Orlomah Beach	North Vancouver-Seymour
Ormonde Creek IR 8	Prince George-Omineca
Osborn	Peace River South
Osborn Bay	Cowichan-Ladysmith
Oschawwinna IR 3	Bulkley Valley-Stikine
Osland	North Coast
Osoyoos	Penticton-Okanagan Valley
Osoyoos IR 1	Penticton-Okanagan Valley
Osoyoos IR 3	Penticton-Okanagan Valley
Osprey Lake	Yale-Lillooet
Othello	Yale-Lillooet
Otter Bay	Saanich North and the Islands
Otter Lake	Yale-Lillooet
Otter Lake IR 2	Shuswap
Otter Point	Malahat-Juan de Fuca
Ottertail	Columbia River-Revelstoke
Otway	Prince George North
Ouchton IR 3	North Island
Ououkinsh IR 5	North Island
Ous IR 17	North Island
Outs IR 3	Alberni-Qualicum
Overlander Extended Care Hospital	Kamloops

Place Name	Electoral District
Owen Bay	North Island
Owh-wis-too-a-wan IR 10	Powell River-Sunshine Coast
Owl Creek	West Vancouver-Garibaldi
Owossitsa IR 6	North Island
Owun IR 24	North Coast
Oxford Heights	Port Coquitlam-Burke Mountain
Oyama	Kelowna-Lake Country
Oyees IR 9	Alberni-Qualicum
Oyster Bay IR 12	Cowichan-Ladysmith
Oyster River	North Island
P	
Pa-aat IR 6	North Coast
Pa-cat'l-lin-ne IR 3	North Island
Pacheena IR 1	Malahat-Juan de Fuca
Pachena Point	Malahat-Juan de Fuca
Pacific	Skeena
Pack River IR 2	Prince George North
Pahas IR 3	Powell River-Sunshine Coast
Paldi	Cowichan-Ladysmith
Palling	Bulkley Valley-Stikine
Palling IR 1	Bulkley Valley-Stikine
Palliser	Columbia River-Revelstoke
Panorama	Columbia River-Revelstoke
Panorama Ridge	Surrey-Panorama Ridge
Papekwatchin IR 4	Maple Ridge-Mission
Papsilqua IR 2	Yale-Lillooet
Papsilqua IR 2A	Yale-Lillooet
Papsilqua IR 2B	Yale-Lillooet
Papsilqua IR 13	Yale-Lillooet
Papyum Graveyard IR 27C	Yale-Lillooet
Papyum IR 27	Yale-Lillooet
Papyum IR 27A	Yale-Lillooet
Paradise Point	Shuswap
Paradise Valley	West Vancouver-Garibaldi
Park Royal	West Vancouver-Capilano
Park Siding	West Kootenay-Boundary
Parkdale Gardens	Delta South
Parkland	Peace River South
Parksville	see map
Parksville/Qualicum campus - Malaspina University College	Nanaimo-Parksville

Location Index

Place Name	Electoral District	Place Name	Electoral District
Parsnips IR 5	Prince George North	Pendleton Bay	Bulkley Valley-Stikine
Parson	Columbia River-Revelstoke	Penece IR 11	Powell River-Sunshine Coast
Pashilqua IR 2	Yale-Lillooet	Peneetle IR 22	Alberni-Qualicum
Pashilqua IR 2A	Yale-Lillooet	Pennask Lake	Yale-Lillooet
Pasley Island	Powell River-Sunshine Coast	Pennington	Bulkley Valley-Stikine
Pass Creek	West Kootenay-Boundary	Penny	Prince George-Mount Robson
Passmore	Nelson-Creston	Penticton	Penticton-Okanagan Valley
Paterson	West Kootenay-Boundary	Penticton campus - Okanagan University College	Penticton-Okanagan Valley
Patterson Lake	Alberni-Qualicum	Penticton IR 1	Penticton-Okanagan Valley
Paukeanum IR 3	North Island	Penticton IR 3A	Okanagan-Westside
Paul Lake	Kamloops-North Thompson	Penticton Regional Hospital	Penticton-Okanagan Valley
Paul's Basin IR 2	Yale-Lillooet	Pentledge IR 2	Comox Valley
Paul's IR 6	Yale-Lillooet	Perow	Bulkley Valley-Stikine
Paulson	West Kootenay-Boundary	Perrets IR 11	West Vancouver-Garibaldi
Pavey	Bulkley Valley-Stikine	Perry Creek	East Kootenay
Pavilion	Yale-Lillooet	Perry Siding	Nelson-Creston
Pavilion IR 1	Yale-Lillooet	Perrys	Nelson-Creston
Pavilion IR 1A	Yale-Lillooet	Pete Suckers IR 13	Cariboo South
Pavilion IR 3A	Cariboo South	Peter Alec IR 6	Bulkley Valley-Stikine
Pavilion IR 4	Cariboo South	Peters IR 1	Chilliwack-Kent
Pawala IR 5	Powell River-Sunshine Coast	Peters IR 1A	Chilliwack-Kent
Paxton Valley	Kamloops-North Thompson	Peters IR 2	Chilliwack-Kent
Paykulkum IR 14	Powell River-Sunshine Coast	Phelan	North Coast
Peace Arch District Hospital	Surrey-White Rock	Phillips Arm	Powell River-Sunshine Coast
Peace Lutheran Extended Care Centre	Peace River North	Phillips Lake	Kamloops-North Thompson
Peachland	Okanagan-Westside	Phoenix	West Kootenay-Boundary
Peardonville	Abbotsford-Mount Lehman	Piers Island	Saanich North and the Islands
Pearse Island IR 43	North Coast	Pilot Bay	Nelson-Creston
Peavine Valley	Cariboo North	Pinantan Lake	Kamloops-North Thompson
Peejay	Peace River North	Pinchi	Prince George-Omineca
Pegleg IR 3	Yale-Lillooet	Pinchi Lake	Prince George-Omineca
Pegleg IR 3A	Yale-Lillooet	Pinchie IR 2	Prince George-Omineca
Pel-looth'l kai IR 17	Powell River-Sunshine Coast	Pinchie Lake IR 7	Prince George-Omineca
Pemberton	West Vancouver-Garibaldi	Pinchie Lake IR 7A	Prince George-Omineca
Pemberton Heights	see map	Pinchie Lake IR 10	Prince George-Omineca
Pemberton Meadows	West Vancouver-Garibaldi	Pinchie Lake IR 12	Prince George-Omineca
Pemynooos IR 9	Yale-Lillooet	Pine Island	Powell River-Sunshine Coast
Pender Harbour	Powell River-Sunshine Coast	Pine Island	Prince George North
Pender Island	Saanich North and the Islands	Pine Island	Saanich North and the Islands
Pender Island IR 8	Saanich North and the Islands	Pine Pass	Peace River South

Place Name	Electoral District
Pine Valley	Cariboo North
Pine Valley	Peace River South
Pinegrove	Cariboo North
Pinesul	Peace River South
Pineview	Peace River North
Pineview	Prince George-Mount Robson
Pink Mountain	Peace River North
Pinkut Lake IR 23	Bulkley Valley-Stikine
Pioneer Mine	Yale-Lillooet
Pipseul IR 3	Yale-Lillooet
Pitman	Skeena
Pitquah	Yale-Lillooet
Pitt Island IR 27	North Coast
Pitt Lake IR 4	Maple Ridge-Pitt Meadows
Pitt Meadows	Maple Ridge-Pitt Meadows
Pixie Beach	Kelowna-Lake Country
Playmor Junction	Nelson-Creston
Pleasant Camp	Bulkley Valley-Stikine
Pleasantside	Port Moody-Westwood
Plumper Cove	Powell River-Sunshine Coast
Plumper Harbour	North Island
Point No Point (Glacier Point)	Malahat-Juan de Fuca
Pointer Island	North Coast
Poison Creek IR 17	Bulkley Valley-Stikine
Poison Creek IR 17A	Bulkley Valley-Stikine
Pokheitsk IR 10	Yale-Lillooet
Pole Island IR 14	North Coast
Police Meadow IR 2	Prince George North
Poeyelth IR 3	Yale-Lillooet
Poole Creek	West Vancouver-Garibaldi
Pope Landing	Powell River-Sunshine Coast
Popkum	Chilliwack-Kent
Popkum IR 1	Chilliwack-Kent
Popkum IR 2	Chilliwack-Kent
Poplar Creek	Nelson-Creston
Poplar Grove	Penticton-Okanagan Valley
Poplar Point	Kelowna-Lake Country
Poquiosin and Skamain IR 13	West Vancouver-Garibaldi
Porcher Island	North Coast
Porlier Pass	Nanaimo

Place Name	Electoral District
Porpoise Bay	Powell River-Sunshine Coast
Port Alberni	Alberni-Qualicum
Port Alberni campus - North Island College	Alberni-Qualicum
Port Albion	Alberni-Qualicum
Port Alice	North Island
Port Alice Hospital	North Island
Port Clements	North Coast
Port Coquitlam	see map
Port Desire	Alberni-Qualicum
Port Douglas	West Vancouver-Garibaldi
Port Edward	North Coast
Port Eliza	North Island
Port Essington	North Coast
Port Essington IR	North Coast
Port Guichon	Delta South
Port Hammond	Fort Langley-Aldergrove
Port Hammond	Maple Ridge-Pitt Meadows
Port Hardy	North Island
Port Hardy Hospital	North Island
Port Kells	see map
Port Mann	see map
Port McNeill	North Island
Port McNeill and District Hospital	North Island
Port Mellon	Powell River-Sunshine Coast
Port Moody	Port Moody-Westwood
Port Neville	Powell River-Sunshine Coast
Port Neville IR 4	Powell River-Sunshine Coast
Port Renfrew	Malahat-Juan de Fuca
Port Simpson IR 1	North Coast
Port Washington	Saanich North and the Islands
Portage Mountain	Peace River North
Porteau	West Vancouver-Garibaldi
Porteous	East Kootenay
Porter Landing	Bulkley Valley-Stikine
Portier Pass IR 5	Nanaimo
Porto Rico	Nelson-Creston
Postill	Kelowna-Lake Country
Potato Point IR 3	Powell River-Sunshine Coast
Potter	Cariboo South
Pouce Coupe	Peace River South

Location Index

Place Name	Electoral District
Pouce Coupe Care Home	Peace River South
Poupore	West Kootenay-Boundary
Powell Lake	Powell River-Sunshine Coast
Powell Lake	West Vancouver-Garibaldi
Powell River	Powell River-Sunshine Coast
Powell River campus - Malaspina University College	Powell River-Sunshine Coast
Powell River General Hospital	Powell River-Sunshine Coast
Powers Addition	Kamloops
Poyam IR 9	West Vancouver-Garibaldi
Prairie Valley	Okanagan-Westside
Premier	North Coast
Premier Lake	Columbia River-Revelstoke
Prespatou	Peace River North
Pressy Lake	Cariboo South
Prevost Island	Saanich North and the Islands
Priestly	Bulkley Valley-Stikine
Priest's Valley IR 6	Okanagan-Vernon
Prince George	see map
Prince George Regional Correctional Centre	Prince George-Mount Robson
Prince George Regional Hospital	Prince George-Mount Robson
Prince Leboo Island IR 32	North Coast
Prince Rupert	North Coast
Prince Rupert campus - Northwest Community College	North Coast
Prince Rupert Regional Hospital	North Coast
Princeton	Yale-Lillooet
Princeton General Hospital	Yale-Lillooet
Priory - Juan de Fuca Hospitals	Esquimalt-Metchosin
Pritchard	Kamloops-North Thompson
Procter	Nelson-Creston
Progress	Peace River South
Promontory	Chilliwack-Kent
Prophet River	Peace River North
Prophet River IR 4	Peace River North
Prospect Lake	Saanich South
Protection Island	Alberni-Qualicum
Protection Island	Nanaimo
Protection Island	North Island
Prudhomme Lake	North Coast
Psacelay IR 77	Skeena
Puckatholetchin IR 11	Yale-Lillooet

Place Name	Electoral District
Pulcah IR 15	North Island
Pulteney Point	North Island
Punchaw	Prince George-Omineca
Puntchesakut Lake	Cariboo North
Puntledge	Comox Valley
Puntzi Lake IR 2	Cariboo South
Purden Lake	Prince George-Mount Robson
Pure Lake	North Coast
Putkwa IR 14	Yale-Lillooet
Pylades Island	Nanaimo
Pym Island	Saanich North and the Islands
Pyramid	Kamloops-North Thompson
Q	
Quaal IR 3	North Coast
Quaal IR 3A	North Coast
Quaaout IR 1	Shuswap
Quadra Island	North Island
Quaee IR 7	Powell River-Sunshine Coast
Qualark IR 4	Yale-Lillooet
Qualicum Bay	Alberni-Qualicum
Qualicum Beach	Alberni-Qualicum
Qualicum IR	Alberni-Qualicum
Quan-skum-ksin-mich-mich IR 4	Bulkley Valley-Stikine
Quaniwsom IR 2	Powell River-Sunshine Coast
Quartcha IR 3	North Coast
Quathiaski Cove	North Island
Quatlenemo IR 5	Yale-Lillooet
Quatleyo IR 12	North Island
Quatsino	North Island
Quatsino Subdivision IR 18	North Island
Quattishe IR 1	North Island
Quaw	Prince George North
Quay IR 4	Powell River-Sunshine Coast
Quckwa IR 7	North Coast
Queen Charlotte	North Coast
Queen Charlotte City	North Coast
Queen Charlotte City campus - Northwest Community College	North Coast
Queen Charlotte Islands	North Coast
Queen Charlotte Islands General Hospital	North Coast
Queen Charlotte Islands General Hospital - Masset Site	North Coast

Place Name	Electoral District
Queens Bay	Nelson-Creston
Queens Cove	North Island
Queens Park	New Westminster
Queen's Park Hospital	New Westminster
Queen Victoria Hospital	Columbia River-Revelstoke
Queensborough	New Westminster
Queesidaquah IR 4	Malahat-Juan de Fuca
Quequa IR 6	Powell River-Sunshine Coast
Quesnel	Cariboo North
Quesnel campus - College of New Caledonia	Cariboo North
Quesnel Forks	Cariboo North
Quesnel IR 1	Cariboo North
Quesnel View	Cariboo North
Quick	Bulkley Valley-Stikine
Quilchena	Yale-Lillooet
Quinaquilth IR 4	Alberni-Qualicum
Quineex IR 8	North Island
Quinogag IR 61	North Coast
Quinsam	North Island
Quinsam IR 12	North Island
Quisitis IR 9	Alberni-Qualicum
Quortowe IR 13	Alberni-Qualicum
R	
Racing River	Peace River North
Radium	Columbia River-Revelstoke
Radium Hot Springs	Columbia River-Revelstoke
Rainy Bay	Alberni-Qualicum
Rainy Hollow	Bulkley Valley-Stikine
Ramage	Kamloops-North Thompson
Rance Island	Alberni-Qualicum
Ranch Park	see map
Ranchero	Shuswap
Range IR 13	Yale-Lillooet
Rankin Cove	Alberni-Qualicum
Raspberry	West Kootenay-Boundary
Rathrevor Beach Park	Nanaimo-Parksville
Raush Valley	Prince George-Mount Robson
Rayleigh	Kamloops-North Thompson
Rayleigh Correctional Centre	Kamloops-North Thompson
Read Island	North Island
Reclaim	Chilliwack-Sumas
Red Bluff	Cariboo North
Red Bluff IR 88	North Coast
Red Cliff (Red Bluff) IR 13	North Coast
Red Lake	Kamloops

Place Name	Electoral District
Red Mountain	West Kootenay-Boundary
Red Pass	Prince George-Mount Robson
Red Rock	Prince George-Mount Robson
Red Rose	Bulkley Valley-Stikine
Redgrave	Columbia River-Revelstoke
Redonda Bay	Powell River-Sunshine Coast
Redroofs	Powell River-Sunshine Coast
Redsand	Kamloops-North Thompson
Redstone	Cariboo South
Redstone Cemetery IR 1B	Cariboo South
Redstone Flat IR 1	Cariboo South
Redstone Flat IR 1A	Cariboo South
Redwater Creek IR 30	Cariboo North
Refuge Cove	Powell River-Sunshine Coast
Refuge Cove IR 6	Alberni-Qualicum
Regional Health Centre Institution	Abbotsford-Clayburn
Reid Island	Cowichan-Ladysmith
Reid Lake	Prince George North
Reiswig	Okanagan-Vernon
Remac	Nelson-Creston
Remo	Skeena
Renata	West Kootenay-Boundary
Renfrew-Collingwood	see map
Retallack	Nelson-Creston
Retaskit	Yale-Lillooet
Revelstoke	Columbia River-Revelstoke
Rhone	West Kootenay-Boundary
Rich Bar	Cariboo North
Rich Bar IR 4	Cariboo North
Richmond	see map
Richmond campus - Kwantlen University College	Richmond Centre
Richmond General Hospital	Richmond Centre
Rider	Prince George-Mount Robson
Ridgedale	Abbotsford-Clayburn
Ridge Meadows Hospital and Health Care Centre	Maple Ridge-Pitt Meadows
Ridley	North Coast
Riley	East Kootenay
Riley Creek IR 1B	Yale-Lillooet
Riley Park	see map
Riondel	Nelson-Creston

Location Index

Place Name	Electoral District
Riske Creek	Cariboo South
Ritchie	Skeena
River Jordan	Malahat-Juan de Fuca
River Springs	Port Coquitlam-Burke Mountain
Rivers Inlet	Powell River-Sunshine Coast
Rivervale	West Kootenay-Boundary
Riverview Hospital	Coquitlam-Maillardville
Robbins Range	Kamloops-North Thompson
Roberts Creek	Powell River-Sunshine Coast
Roberts Lake	North Island
Roberts Lake	Saanich North and the Islands
Robson	West Kootenay-Boundary
Robson West	West Kootenay-Boundary
Rock Bay	North Island
Rock Creek	West Kootenay-Boundary
Rockyview	East Kootenay
Roe Lake	Cariboo South
Rogers Pass	Columbia River-Revelstoke
Rolla	Peace River South
Roosville	East Kootenay
Roper's Meadow IR 14	Cariboo South
Rose Harbour	North Coast
Rose Hill	Kamloops
Rose Lake	Bulkley Valley-Stikine
Rose Prairie	Peace River North
Rosebery	Nelson-Creston
Rosedale	Chilliwack-Kent
Rosen Lake	East Kootenay
Rosewall Creek	Comox Valley
Ross Lake	Bulkley Valley-Stikine
Ross Spur	Nelson-Creston
Rossland	West Kootenay-Boundary
Rosswood	Skeena
Round Lake	Bulkley Valley-Stikine
Round Prairie	East Kootenay
Roy	Powell River-Sunshine Coast
Royal Columbian Hospital	New Westminster
Royal Inland Hospital	Kamloops
Royal Jubilee Hospital	Victoria-Beacon Hill
Royal Oak	Saanich South

Place Name	Electoral District
Royal Roads University	Esquimalt-Metchosin
Royston	Comox Valley
Ruby Creek	Chilliwack-Kent
Ruby Creek IR 2	Chilliwack-Kent
Ruby Lake	Cariboo South
Ruby Lake	Powell River-Sunshine Coast
Ruby Lake	Prince George North
Rumble Beach	North Island
Rupert	Bulkley Valley-Stikine
Rushton Island IR 90	North Coast
Ruskin	Maple Ridge-Mission
Ruth Lake	Cariboo South
Rutland	see map
Ruxton Island	Nanaimo
R.West Large Memorial Hospital	North Coast
Ryan Park	Nelson-Creston
Ryder Lake	Chilliwack-Kent
Rykerts	Nelson-Creston
S	
South Okanagan General Hospital	Penticton-Okanagan Valley
Saagoombahlah IR 6	Powell River-Sunshine Coast
Saaiyouck IR 6	Powell River-Sunshine Coast
Saanich	see map
Saanich Peninsula Hospital	Saanich North and the Islands
Saanichton	Saanich North and the Islands
Sachawil IR 5	Alberni-Qualicum
Sachsa IR 4	Alberni-Qualicum
Sachteen IR 2	West Vancouver-Garibaldi
Sachteen IR 2A	West Vancouver-Garibaldi
Sackanitecla IR 2	Prince George-Omineca
Sackum IR 3	Yale-Lillooet
Saddle Horse IR 2	Cariboo South
Saddle Rock IR 9	Yale-Lillooet
Sagar Lake	North Coast
Sahali	Kamloops
Sahara Heights	Alberni-Qualicum
Sahhacum IR 1	Abbotsford-Clayburn
Sahhaltkum IR 4	Kamloops-North Thompson
Sahtlam	Cowichan-Ladysmith
Saint Joe IR 10	North Coast

Place Name	Electoral District
Saint Mary's Hospital	New Westminster
Saint Mary's IR 1A	East Kootenay
Sakinaw Lake	Powell River-Sunshine Coast
Salaquo IR 4	Prince George-Omineca
Sallahus IR 20 and 20A	Powell River-Sunshine Coast
Salmo	Nelson-Creston
Salmon Arm	Shuswap
Salmon Arm campus - Okanagan University College	Shuswap
Salmon Bay IR 3	Powell River-Sunshine Coast
Salmon Creek IR 3	Bulkley Valley-Stikine
Salmon Lake IR 7	Yale-Lillooet
Salmon River IR 1	North Island
Salmon River IR 1	Shuswap
Salmon River Meadow IR 7	Cariboo South
Salmon Valley	Prince George North
Saloon	Bulkley Valley-Stikine
Salt Lake	North Coast
Saltair	Cowichan-Ladysmith
Saltery Bay	Powell River-Sunshine Coast
Saltspring Island	Saanich North and the Islands
Salvus IR 26	North Coast
Sam Adams IR 12	Yale-Lillooet
Samahquam IR 1	West Vancouver-Garibaldi
Sampson's Meadow IR 11	Cariboo South
Sampson's Meadow IR 11A	Cariboo South
San Jose IR 6	Cariboo South
San Josef	North Island
San Josef River	North Island
Sanca	Nelson-Creston
Sand Creek	East Kootenay
Sand Island IR 4	North Coast
Sand Point	North Island
Sandon	Nelson-Creston
Sandspit	North Coast
Sandwick	Comox Valley
Sandy Cove	West Vancouver-Garibaldi
Sandy Harry IR 4	Cariboo South
Sandy Island	Comox Valley
Sanklksgamal IR 80	North Coast
Saouchten IR 18	North Coast

Place Name	Electoral District
Saouk IR 16	Alberni-Qualicum
Sapeye Lake	Cariboo South
Sapperton	New Westminster
Saratoga Beach	Comox Valley
Sardis	see map
Sarita	Alberni-Qualicum
Sarque IR 5	Alberni-Qualicum
Saseenos	Malahat-Juan de Fuca
Satunquin IR 5	North Coast
Saturna	Saanich North and the Islands
Saturna Island	Saanich North and the Islands
Saturna Island IR 7	Saanich North and the Islands
Saughanaught IR 22	Powell River-Sunshine Coast
Savary Island	Powell River-Sunshine Coast
Savey IR 15	North Island
Savona	Cariboo South
Savory	Prince George-Omineca
Sawquamain IR 19A	Powell River-Sunshine Coast
Saxton Lake	Prince George North
Say-La-Quas IR 10	Cowichan-Ladysmith
Sayward	North Island
Scamakounst IR 19	North Coast
Scarlett Point	North Island
Scaucy IR 5	Yale-Lillooet
Schaltuuch IR 27	Powell River-Sunshine Coast
Schelawat IR 1	Chilliwack-Kent
Schikaelton IR 16	Yale-Lillooet
Schkam IR 2	Yale-Lillooet
Schoen Lake	North Island
Schroeder Creek	Nelson-Creston
Scotch Creek	Shuswap
Scotch Creek IR 4	Shuswap
Scotia Bay	Bulkley Valley-Stikine
Scotia River	North Coast
Scott Cove	Powell River-Sunshine Coast
Scott Island	Cowichan-Ladysmith
Scotty Creek	Kelowna-Lake Country
Scowban IR 28	North Coast
Scowlitz IR 1	Chilliwack-Kent
Scuttsap IR 11	North Coast

Location Index

Place Name	Electoral District
Scuttsap IR 11A	North Coast
Sea Island IR 3	Richmond Centre
Seabird Island IR	Chilliwack-Kent
Seafair	Richmond-Steveston
Seaford	North Island
Seah IR 5	Yale-Lillooet
Seaichem IR 16	West Vancouver-Garibaldi
Seaks IR 3	North Coast
Seaks IR 60	North Coast
Seaside Park	Powell River-Sunshine Coast
Seaspunkut IR 4	Prince George-Omineca
Seaton	Bulkley Valley-Stikine
Sechelt	Powell River-Sunshine Coast
Sechelt campus - Capilano College	Powell River-Sunshine Coast
Sechelt Indian Gov't District	Powell River-Sunshine Coast
Secret Cove	Powell River-Sunshine Coast
Secret Island	Saanich North and the Islands
Seddell	Yale-Lillooet
Seektukis IR 24	Alberni-Qualicum
Seeley Lake	Bulkley Valley-Stikine
Seeney	Columbia River-Revelstoke
Sekaleton Sechelt Band 21	Powell River-Sunshine Coast
Selkirk College - Castlegar campus	West Kootenay-Boundary
Selkirk College - Grand Forks campus	West Kootenay-Boundary
Selkirk College - Nelson campus	Nelson-Creston
Selkirk College - Nelson 10th Street campus	Nelson-Creston
Selkirk College - Trail campus	West Kootenay-Boundary
Selma Park	Powell River-Sunshine Coast
Semach IR 2	North Island
Semiahmoo IR	Surrey-White Rock
Semlin	Cariboo South
Senanus Island IR 10	Saanich North and the Islands
Senior Citizens Home Hospital	Okanagan-Vernon
Sentinel Hill	West Vancouver-Capilano
Septimus	Peace River South

Place Name	Electoral District
Seshelt IR 2	Powell River-Sunshine Coast
Seton Lake IR 5	Yale-Lillooet
Seton Lake IR 5A	Yale-Lillooet
Seton Portage	Yale-Lillooet
Seton Portage Historic Park	Yale-Lillooet
Seven Mile Corner	Peace River South
Sevenoaks	see map
70 Mile House	Cariboo South
Sewall	North Coast
Sewell Inlet	North Coast
Seymour Arm	Shuswap
Seymour Creek IR 2	North Vancouver-Lonsdale
Seymour Heights	North Vancouver-Seymour
Seymour Lake	Bulkley Valley-Stikine
Seymour Landing	West Vancouver-Garibaldi
Seymour Meadows IR 19	Cariboo South
Shackan IR 11	Yale-Lillooet
Shady Valley	Prince George North
Shalalth	Yale-Lillooet
Shames	Skeena
Shannon Bay	North Coast
Shannon Creek IR 28	Powell River-Sunshine Coast
Shannon Lake	Okanagan-Westside
Shaughnessy	see map
Shaw Spring	Yale-Lillooet
Shawl Bay	Powell River-Sunshine Coast
Shawnigan Lake	Malahat-Juan de Fuca
Shawniken IR 3	Yale-Lillooet
Shawniken IR 4B	Yale-Lillooet
Shearer Dale	Peace River South
Shearwater	North Coast
Sheep Creek	Nelson-Creston
Sheganny IR 14	North Coast
Shell Island IR 3	North Island
Shell Lake	Prince George North
Shelley	Prince George-Mount Robson
Shelter Bay	Columbia River-Revelstoke
Shelter Point	North Island
Sheraton	Bulkley Valley-Stikine
Sheraton Creek IR 19	Bulkley Valley-Stikine

Place Name	Electoral District
Shere	Prince George-Mount Robson
Sheridan Lake	Cariboo South
Sherman	West Vancouver-Garibaldi
Sheslay	Bulkley Valley-Stikine
Shingle Creek	Okanagan-Westside
Shingle Point IR 4	Nanaimo
Shirley	Malahat-Juan de Fuca
Sho-ook IR 5	Yale-Lillooet
Shoomart IR 5	North Island
Shoowahtlans (Shawtlans) IR 4	North Coast
Shoreacres	West Kootenay-Boundary
Shoreholme	Nelson-Creston
Shoskhost IR 7	Yale-Lillooet
Shpapzchinh IR 20	Yale-Lillooet
Shrypttahooks IR 7	Yale-Lillooet
Shulus	Yale-Lillooet
Shumal Creek IR 81	North Coast
Shumal Creek IR 84	North Coast
Shumway Lake	Kamloops
Shuouchten IR 15	Yale-Lillooet
Shushartie	North Island
Shuswap	Columbia River-Revelstoke
Shuswap	Kamloops-North Thompson
Shuswap Falls	Okanagan-Vernon
Shuswap IR	Columbia River-Revelstoke
Shuswap Lake General Hospital	Shuswap
Shutty Bench	Nelson-Creston
Siakin IR 4	Powell River-Sunshine Coast
Sicamous	Shuswap
Sicamous IR 3	Shuswap
Sidina IR 6	Bulkley Valley-Stikine
Sidney	Saanich North and the Islands
Sik-e-dakh IR 2	Bulkley Valley-Stikine
Sikanni	Peace River North
Sikanni Chief	Peace River North
Silica	West Kootenay-Boundary
Silicon IR 2	Yale-Lillooet
Silver Beach Park	Shuswap
Silver Creek	Shuswap
Silver Creek	Yale-Lillooet

Place Name	Electoral District
Silver Lakes	Peace River North
Silver River	Maple Ridge-Mission
Silver Salmon Lake IR 5	Bulkley Valley-Stikine
Silver Star Mountain	Okanagan-Vernon
Silver Star Park	Okanagan-Vernon
Silver Valley	Maple Ridge-Mission
Silverdale	Abbotsford-Mount Lehman
Silverhill	Maple Ridge-Mission
Silverton	Nelson-Creston
Sim Creek IR 5	Powell River-Sunshine Coast
Similkameen Falls	Yale-Lillooet
Simon Fraser University	Burquitlam
Simoom Sound	Powell River-Sunshine Coast
Simpson Ranch	Peace River North
Sinclair Mills	Prince George-Mount Robson
Sinkut Lake IR 8	Prince George-Omineca
Sinkut River	Prince George-Omineca
Sinnce-tah-lah IR 2	Cariboo North
Sirdar	Nelson-Creston
Siska Flat IR 3	Yale-Lillooet
Siska Flat IR 5A	Yale-Lillooet
Siska Flat IR 5B	Yale-Lillooet
Siska Flat IR 8	Yale-Lillooet
Six Mile Meadow IR 6	Prince George-Omineca
Six Mile Point	Shuswap
Skagit Valley Park	Yale-Lillooet
Skaigha IR 2	North Coast
Skawahlook IR 1	Chilliwack-Kent
Skawahlum IR 10	Yale-Lillooet
Skaynaneichst IR 12	Yale-Lillooet
Skedance IR 8	North Coast
Skedans	North Coast
Skeena	North Coast
Skeena Crossing	Bulkley Valley-Stikine
Skeetchestn IR	Kamloops
Skeikut IR 9	Yale-Lillooet
Skemeoskuankin IR 7	Yale-Lillooet
Skemeoskuankin IR 8	Yale-Lillooet
Skhpowtz IR 4	Yale-Lillooet
Skidegate IR 1	North Coast
Skidegate Landing	North Coast
Skidegate Mission	North Coast
Skihst Park	Yale-Lillooet
Skilak IR 14	North Coast
Skin Lake IR 15	Bulkley Valley-Stikine

Location Index

Place Name	Electoral District
Skins Lake IR 16A	Bulkley Valley-Stikine
Skins Lake IR 16B	Bulkley Valley-Stikine
Sklahhesten IR 5	West Vancouver-Garibaldi
Sklahhesten IR 5A	West Vancouver-Garibaldi
Sklahhesten IR 5B	West Vancouver-Garibaldi
Skooks Landing	Peace River North
Skookumchuck	Columbia River-Revelstoke
Skookumchuck	West Vancouver-Garibaldi
Skookumchuck IR 4	West Vancouver-Garibaldi
Skookumchuck IR 4A	West Vancouver-Garibaldi
Skookumchuck IR 27	Powell River-Sunshine Coast
Skoonka	Yale-Lillooet
Skoonkoon IR 2	Yale-Lillooet
Skowishin Graveyard IR 10	West Vancouver-Garibaldi
Skowishin IR 7	West Vancouver-Garibaldi
Skowkale IR 10	Chilliwack-Kent
Skowkale IR 11	Chilliwack-Kent
Skowquiltz River IR 3	North Coast
Skuet IR 6	Yale-Lillooet
Skulkayn IR 10	Chilliwack-Kent
Skumalasph IR 16	Maple Ridge-Mission
Skumalasph Island	Maple Ridge-Mission
Skuppah IR 1	Yale-Lillooet
Skuppah IR 2A	Yale-Lillooet
Skuppah IR 2B	Yale-Lillooet
Skuppah IR 3A	Yale-Lillooet
Skuppah IR 4	Yale-Lillooet
Skuppah IR 4A	Yale-Lillooet
Skutz IR 7	Cowichan-Ladysmith
Skutz IR 8	Cowichan-Ladysmith
Skwaam Bay	Kamloops-North Thompson
Skwah IR 4	Chilliwack-Sumas
Skwahla IR 2	Chilliwack-Kent
Skwali IR 3	Chilliwack-Sumas
Skwawkweehm IR 17	Powell River-Sunshine Coast
Skway IR 5	Chilliwack-Sumas
Skwayaynope IR 26	Yale-Lillooet
Skweahm IR 10	Maple Ridge-Mission
Slayathlum IR 16	Powell River-Sunshine Coast
Sleetsis IR 6	Yale-Lillooet

Place Name	Electoral District
Slesse Park	Chilliwack-Kent
Sliammon	Powell River-Sunshine Coast
Sliammon IR 1	Powell River-Sunshine Coast
Slim Creek	Prince George-Mount Robson
Sloane	Bulkley Valley-Stikine
Slocan	Nelson-Creston
Slocan Community Hospital and Health Care Centre	Nelson-Creston
Slocan Park	Nelson-Creston
Slooks IR 21	North Coast
Slosh IR 1	Yale-Lillooet
Slosh IR 1A	Yale-Lillooet
Small Inlet Park	North Island
Small Island IR 4	Powell River-Sunshine Coast
Smelt Bay	North Island
Smeshalin IR 18	Powell River-Sunshine Coast
Smith River	Peace River North
Smithers	Bulkley Valley-Stikine
Smithers campus - Northwest Community College	Bulkley Valley-Stikine
Smithers Landing	Bulkley Valley-Stikine
Smuggler Cove	Powell River-Sunshine Coast
Snake IR 5	Peace River North
Snake River	Peace River North
Snootli Creek	North Coast
Snug Cove	West Vancouver-Garibaldi
Snyder	Peace River North
Soames Point	Powell River-Sunshine Coast
Sockeye	North Coast
Soda Creek	Cariboo North
Soda Creek IR 1	Cariboo North
Sointula	North Island
Soldatquo IR 12	Yale-Lillooet
Solsqua	Shuswap
Somenos	Cowichan-Ladysmith
Sonora Island	North Island
Sooke	Malahat-Juan de Fuca
Sooke IR 1	Malahat-Juan de Fuca
Sooke IR 2	Malahat-Juan de Fuca
Soowahlie IR 14	Chilliwack-Kent
Sophe IR 14	North Island
Sorrento	Shuswap

Place Name	Electoral District
South Bentinck	North Coast
South Cambie	Vancouver-Fairview
South Canoe	Shuswap
South Dawson	Peace River South
South Fort George	Prince George-Mount Robson
South Hazelton	Bulkley Valley-Stikine
South Lakeside	Cariboo South
South Nepa IR 7	Cariboo South
South Okanagan General Hospital	Penticton-Okanagan Valley
South Parcel of Beaton River IR 204	Peace River North
South Pender Island	Saanich North and the Islands
South Poplar	see map
South Saanich IR 1	Saanich North and the Islands
South Shalalth	Yale-Lillooet
South Slokan	Nelson-Creston
South Slope	Burnaby-Willingdon
South Sumas	Chilliwack-Sumas
South Surrey	see map
South Taylor	Peace River South
South Wellington	Nanaimo
Southarm	Richmond East
Southbank	Bulkley Valley-Stikine
Sowchea IR 3	Prince George-Omineca
Sowchea IR 3A	Prince George-Omineca
Soyandostar IR 2	Prince George-Omineca
Spahomin Creek IR 4	Yale-Lillooet
Spahomin Creek IR 8	Yale-Lillooet
Spakels IR 17	North Coast
Spallumcheen	Shuswap
Spanaknok IR 57	North Coast
Sparwood	East Kootenay
Sparwood Hospital and Health Centre	East Kootenay
Spatsum	Yale-Lillooet
Spatsum IR 11	Yale-Lillooet
Spatsum IR 11A	Cariboo South
Spayaks IR 60	North Coast
Spectacle Lake	Malahat-Juan de Fuca
Spencer Hill	West Kootenay-Boundary
Spences Bridge	Yale-Lillooet
Spences Bridge IR 4	Yale-Lillooet
Spences Bridge IR 4C	Yale-Lillooet
Speous IR 8	Yale-Lillooet
Speyum IR 3	Yale-Lillooet
Spider Lake	Alberni-Qualicum
Spillimacheen	Columbia River-Revelstoke

Place Name	Electoral District
Spilmouse IR 4	Cariboo South
Spintlum Flat IR 43	Yale-Lillooet
Spokin Lake	Cariboo North
Spokwan IR 48	North Coast
Spring Brook	Kamloops-North Thompson
Spring Cove	Alberni-Qualicum
Springhouse	Cariboo South
Sproat Lake	Alberni-Qualicum
Sproatt	West Vancouver-Garibaldi
Spuzzum	Yale-Lillooet
Spuzzum IR 1	Yale-Lillooet
Spuzzum IR 1A	Yale-Lillooet
Spuzzum IR 7	Yale-Lillooet
Squaam IR 2	Kamloops-North Thompson
Squaderee IR 91	North Coast
Squamish	West Vancouver-Garibaldi
Squamish campus - Capilano College	West Vancouver-Garibaldi
Squamish General Hospital	West Vancouver-Garibaldi
Squaw-Hay-One IR 11	Cowichan-Ladysmith
Squawkum Creek IR 3	Maple Ridge-Mission
Squeah	Yale-Lillooet
Squeah IR 6	Yale-Lillooet
Squiaala IR 7	Chilliwack-Sumas
Squiaala IR 8	Chilliwack-Sumas
Squianny IR 10	Yale-Lillooet
Squilax	Shuswap
Squinas IR 2	Cariboo South
Squirrel Cove	North Island
Squirrel Cove IR 8	North Island
St. Bartholemew's Hospital	Yale-Lillooet
St. Eugene Mission	East Kootenay
St. George's Hospital	North Island
St. Ives	Shuswap
St. John Hospital	Prince George-Omineca
St. Joseph Mission	Cariboo North
St. Joseph's General Hospital	Comox Valley
St. Mary's Hospital	Powell River-Sunshine Coast
St. Michael's Centre Extended Care Hospital	Burnaby-Willingdon
St. Paul's Hospital	Vancouver-Burrard
St. Vincent Bay	Powell River-Sunshine Coast

Location Index

Place Name	Electoral District	Place Name	Electoral District
St. Vincent's Hospital	Vancouver-Fairview	Stoney Creek	Columbia River-Revelstoke
St. Vincent's Hospital - Arbutus	Vancouver-Quilchena	Stony Creek IR 1	Prince George-Omineca
St. Vincent's Hospital - Heather	Vancouver-Fairview	Stony Point (Fishery Bay) IR 10	North Coast
St. Vincent's Hospital - Langara	Vancouver-Langara	Stories Beach	North Island
Stagleap Creek	Nelson-Creston	Storm Bay	Powell River-Sunshine Coast
Staiyahanny IR 8	Yale-Lillooet	Stout IR 8	Yale-Lillooet
Stake Lake	Yale-Lillooet	Strachan Creek	West Vancouver-Garibaldi
Stanley	Cariboo North	Straiton	see map
Staqqo IR 22	North Coast	Strandberg Bay	Prince George North
Stave Falls	Maple Ridge-Mission	Strathcona	see map
Stawamus IR 24	West Vancouver-Garibaldi	Strathcona Park Lodge	North Island
Stawamus Lake	West Vancouver-Garibaldi	Strathnaver	Cariboo North
Steamboat	Peace River North	Strawberry Hill	see map
Steelhead	Maple Ridge-Mission	Strawberry Vale	see map
Stellako	Prince George-Omineca	Streatham	Bulkley Valley-Stikine
Stellaquo (Stella) IR 1	Prince George-Omineca	Stryen IR 9	Yale-Lillooet
Stellaquo IR 5	Prince George-Omineca	Stuart Bay IR 6	Alberni-Qualicum
Stemwinder Park	Yale-Lillooet	Stuart Island	Powell River-Sunshine Coast
Stephen	Columbia River-Revelstoke	Stuart Lake Hospital	Prince George-Omineca
Stequmwhulpa IR 5	Kamloops-North Thompson	Stuart Lake IR 9	Prince George-Omineca
Stevan IR 4	Prince George-Omineca	Stuart Lake (Hungry Island) IR 9	Prince George-Omineca
Steveston	Richmond-Steveston	Stuart Lake IR 10	Prince George-Omineca
Stewardson Inlet	Alberni-Qualicum	Stuart Lake (Dunah Island) IR 10	Prince George-Omineca
Stewart	North Coast	Stuart River	Prince George-Omineca
Stewart campus - Northwest Community College	North Coast	Stubbs Island	Alberni-Qualicum
Stewart General Hospital	North Coast	Stuie	Cariboo South
Stewart Lake	Peace River South	Stullawheets IR 8	Yale-Lillooet
Stikine	Bulkley Valley-Stikine	Stump Lake	Yale-Lillooet
Stikine River IR 7	Bulkley Valley-Stikine	Sturdee	Columbia River-Revelstoke
Stillwater	Kamloops-North Thompson	Sturdies Bay	Saanich North and the Islands
Stillwater	Powell River-Sunshine Coast	Suahbin IR 19	Powell River-Sunshine Coast
Stlakament IR 9	Yale-Lillooet	Sucker Lake IR 2	Prince George North
Stockham Island	Alberni-Qualicum	Sucwoa IR 6	North Island
Stoddart Creek	Columbia River-Revelstoke	Sugar Lake	Okanagan-Vernon
Stoddart Creek	Peace River North	Sugarcane	Cariboo North
Stone IR 1	Cariboo South	Sullivan	see map
Stone IR 1A	Cariboo South	Sullivan Bay	Powell River-Sunshine Coast
Stone IR 4	Cariboo South	Sullivan Heights	Burquitlam
Stone Island	Alberni-Qualicum	Sulphurous Lake	Cariboo South
Stoner	Prince George-Mount Robson	Sumas	Chilliwack-Sumas

Place Name	Electoral District
Sumas Cemetery IR 12	Chilliwack-Sumas
Sumas Community Correctional Centre	Abbotsford-Clayburn
Summerland	Okanagan-Westside
Summerland General Hospital	Okanagan-Westside
Summit Lake	East Kootenay
Summit Lake	Nelson-Creston
Summit Lake	Peace River North
Summit Lake	Prince George North
Sun Peaks	Kamloops-North Thompson
Sun Valley	Port Coquitlam-Burke Mountain
Sunbury	Delta South
Suncrest	see map
Sundance	Peace River South
Sundance Lakes	Peace River South
Sundayman's Meadow IR 3	Cariboo North
Sunningdale	West Kootenay-Boundary
Sunnybrae	Shuswap
Sunnyside (E of Tachie)	Prince George-Omineca
Sunnyside (N of White Rock)	see map
Sunrise Valley	Peace River South
Sunset	see map
Sunset Beach	West Vancouver-Garibaldi
Sunset Prairie	Peace River South
Sunshine	North Vancouver-Seymour
Sunshine Bay	Nelson-Creston
Sunshine Hills	Delta North
Sunshine Valley	Yale-Lillooet
Suquash	North Island
Surge Narrows	North Island
Surprise	Bulkley Valley-Stikine
Surrey	see map
Surrey campus Kwantlen University College	Surrey-Panorama Ridge
Surrey Centre	see map
Surrey Memorial Hospital	Surrey-Green Timbers
Susk IR 17	North Coast
Sutaquis IR 18	Alberni-Qualicum
Sutherland Hills Park	Kelowna-Mission
Swahliseah IR 14	Yale-Lillooet
Swan IR 35	Alberni-Qualicum
Swan Lake	Bulkley Valley-Stikine
Swan Lake	Okanagan-Vernon
Swan Lake	Peace River South
Swan Lake IR 3	Cariboo South
Swansea	East Kootenay
Swartz Bay	Saanich North and the Islands

Place Name	Electoral District
Swaycalse IR 3	Powell River-Sunshine Coast
Swaywelat IR 12 and 12A	Powell River-Sunshine Coast
Sweetbridge	Shuswap
Sweeteen IR 3	West Vancouver-Garibaldi
Sweetwater	Peace River South
Swift Creek	Prince George-Mount Robson
Swiftwater	Prince George-Mount Robson
Switsemalph IR 3	Shuswap
Switsemalph IR 6	Shuswap
Switsemalph IR 7	Shuswap
Sydney Inlet	Alberni-Qualicum
Syringa Creek	West Kootenay-Boundary
T	
Ta-a-ack IR 5	Powell River-Sunshine Coast
Ta Ta Creek	Columbia River-Revelstoke
Tabor Lake	Prince George-Mount Robson
Tache IR 1	Prince George-Omineca
Tacheeda	Prince George North
Tachick Lake	Prince George-Omineca
Tachie	Prince George-Omineca
Tackuan IR 26	North Coast
Tackuan IR 26A	North Coast
Tacla Lake	Prince George-Omineca
Tacla Lake IR 9	Prince George-Omineca
Tadanac	West Kootenay-Boundary
Tadinlay IR 15	Bulkley Valley-Stikine
Taft	Shuswap
Taghum	Nelson-Creston
Tagish Lake	Bulkley Valley-Stikine
Tahla (Kildala) IR 4	Skeena
Tahlo Lake IR 24	Bulkley Valley-Stikine
Tahltan	Bulkley Valley-Stikine
Tahltan Forks IR 5	Bulkley Valley-Stikine
Tahltan IR 1	Bulkley Valley-Stikine
Tahltan IR 10	Bulkley Valley-Stikine
Tahsis	North Island
Tahsis IR 11	North Island
Tahsish IR 11	North Island
Takla Lake	Prince George-Omineca
Takla Landing	Prince George-Omineca

Location Index

Place Name	Electoral District
Takla Narrows	Prince George-Omineca
Taku	Bulkley Valley-Stikine
Taku IR 6	Bulkley Valley-Stikine
Takysie Lake	Bulkley Valley-Stikine
Talahaat IR 16	North Coast
Taleomy IR 3	North Coast
Tallheo	North Coast
Tamarack	Peace River North
Tamarisk	West Vancouver-Garibaldi
Tanakut IR 4	Cariboo South
Tankeah IR 5	North Coast
Tanoo IR 9	North Coast
Tanu	North Coast
Tappen	Shuswap
Tarahne Park	Bulkley Valley-Stikine
Targe Creek IR 15	Bulkley Valley-Stikine
Tarrys	West Kootenay-Boundary
Taseko Lakes	Cariboo South
Tasu	North Coast
Tatalrose	Bulkley Valley-Stikine
Tatcho Creek IR 11	Bulkley Valley-Stikine
Tatchu IR 13	North Island
Tatchu IR 13A	North Island
Tatelkus Lake IR 28	Cariboo North
Tatense IR 16	North Coast
Tatla East IR 2	Bulkley Valley-Stikine
Tatla IR 1	Bulkley Valley-Stikine
Tatla Lake	Cariboo South
Tatla West IR 11	Bulkley Valley-Stikine
Tatlatui Lake	Prince George North
Tatlayoko Lake	Cariboo South
Tatlow	Bulkley Valley-Stikine
Tatogga	Bulkley Valley-Stikine
Tatogga Lake	Bulkley Valley-Stikine
Tatpo-oose IR 10	North Island
Tatsadah Lake	Prince George-Omineca
Tatsadah Lake IR	Prince George-Omineca
Tatselawas IR 2	Prince George-Omineca
Tatselawas (Stuart River) IR 2	Prince George-Omineca
Tatton	Cariboo South
Tatuk Lake	Prince George-Omineca
Tatuk Lake IR 7	Prince George-Omineca
Taylor	Peace River South
Taylor Lake IR 50	North Coast
Tchahchelailthtenuum IR 10	Powell River-Sunshine Coast

Place Name	Electoral District
Tchentlo Lake	Prince George-Omineca
Tchesinkut Lake	Bulkley Valley-Stikine
Tcimotf IR 1A	North Coast
Teahmit IR 3	Alberni-Qualicum
Teakerne Arm	Powell River-Sunshine Coast
Technical University of British Columbia	Surrey-Green Timbers
Teequaloose IR 3	Yale-Lillooet
Teequaloose IR 3A	Yale-Lillooet
Teeslee IR 3	Prince George-Omineca
Teeta IR 7	North Island
Teko	Peace River South
Telachick	Prince George-Omineca
Telegraph Cove	North Island
Telegraph Creek	Bulkley Valley-Stikine
Telegraph Creek IR 6	Bulkley Valley-Stikine
Telegraph Creek IR 6A	Bulkley Valley-Stikine
Telkwa	Bulkley Valley-Stikine
Ten Mile	Nelson-Creston
Ten Mile Lake	Cariboo North
Tent Island IR 8	Cowichan-Ladysmith
Tequa IR 21	Alberni-Qualicum
Terrace	Skeena
Terrace campus - Northwest Community College	Skeena
Terrace Community Correctional Centre	Skeena
Teslin Lake IR 7	Bulkley Valley-Stikine
Teslin Lake IR 9	Bulkley Valley-Stikine
Tetana	Prince George-Omineca
Tete Jaune	Prince George-Mount Robson
Tete Jaune Cache	Prince George-Mount Robson
Tetsa River	Peace River North
Texada Island	Powell River-Sunshine Coast
Texas Creek	West Kootenay-Boundary
Texas Creek	Yale-Lillooet
Tezzeron Lake IR 8	Prince George-Omineca
Theik IR 2	Malahat-Juan de Fuca
Theodosia Arm	Powell River-Sunshine Coast
Thetis Island	Cowichan-Ladysmith
Thomas Point IR 5	North Island
Thomas Point IR 5A	North Island
Thomas Squinas Ranch IR 2A	Cariboo South

Place Name	Electoral District
Thompson	Richmond Centre
Thompson Sound	Powell River-Sunshine Coast
Thornhill	Skeena
Three Forks	Nelson-Creston
Three Islands IR 3	Abbotsford-Mount Lehman
Three Valley	Shuswap
Thrums	West Kootenay-Boundary
Thunder Hill Park	Columbia River-Revelstoke
Thunderbird	Skeena
Thurlow	North Island
Thurlow Island	North Island
Thurston Bay	North Island
Thurston Harbour	North Coast
Thwaytes	North Vancouver-Seymour
Tiahn IR 27	North Coast
Tibbets	Bulkley Valley-Stikine
Tie Lake	East Kootenay
Tiilis	Shuswap
Tiilis Landing	Shuswap
Tilgatko IR 17	Cariboo South
Tillicum	see map
Tillicum Bay	Powell River-Sunshine Coast
Tillion IR 4	Cariboo South
Tinmusket IR 5A	Cariboo South
Tintagel	Bulkley Valley-Stikine
Tipella	West Vancouver-Garibaldi
Tipella IR 7	West Vancouver-Garibaldi
Tlell	North Coast
Toad River	Peace River North
Toba Inlet	Powell River-Sunshine Coast
Tobacco Plains IR 2	East Kootenay
Toby Creek	Columbia River-Revelstoke
Toby Helenes Meadow IR 9	Cariboo South
Toby Helenes Meadow IR 10	Cariboo South
Toby Helenes Meadow IR 11	Cariboo South
Toby Lake IR 6	Cariboo South
Toby's Meadow IR 4	Cariboo South
Tochty	East Kootenay
Tofino	Alberni-Qualicum
Tofino General Hospital	Alberni-Qualicum
Toh-quo-eugh IR 2	North Island
Tokenatch IR 5	Powell River-Sunshine Coast
Toketic	Yale-Lillooet
Toksee IR 4	Powell River-Sunshine Coast
Tomslake	Peace River South

Place Name	Electoral District
Toodoggone Lake	Prince George North
Toon IR 15	North Coast
Toops IR 3	Kamloops-North Thompson
Toosey IR 1	Cariboo South
Toosey IR 1A	Cariboo South
Toosey IR 3	Cariboo South
Tootoowiltena IR 28	Alberni-Qualicum
Toowitz IR 8	North Coast
Topley	Bulkley Valley-Stikine
Topley Landing	Bulkley Valley-Stikine
Toquana IR 4	Powell River-Sunshine Coast
Tork IR 7	North Island
Torrent	Columbia River-Revelstoke
Tosehka (Eagle Bay) IR 12	Skeena
Towdystan	Cariboo South
Towdystan Lake IR 3	Cariboo South
Tower Lake	Peace River South
Towinock IR 2	Yale-Lillooet
Tracard	Peace River South
Traders Cove	Okanagan-Westside
Trafalgar	Yale-Lillooet
Trafalgar Flat IR 13	Yale-Lillooet
Trail	West Kootenay-Boundary
Trail campus - Selkirk College	West Kootenay-Boundary
Trail Islands	Powell River-Sunshine Coast
Trail Regional Hospital	West Kootenay-Boundary
Tranquille	Kamloops
Tranquille Lake	Kamloops
Trapp Lake	Kamloops
Trapper Creek	North Coast
Tremblay	Peace River South
Trembleur Lake	Prince George-Omineca
Trepanier	Okanagan-Westside
Trial Islands	Oak Bay-Gordon Head
Trillium Lodge	Nanaimo-Parksville
Trinity Valley	Okanagan-Vernon
Triple Island	North Coast
Troup	Nelson-Creston
Trout Creek	Bulkley Valley-Stikine
Trout Creek	Okanagan-Westside
Trout Lake	Nelson-Creston
Trout Lake	Penticton-Okanagan Valley
Trout Lake Alec IR 16	Cariboo North
Trout Lake Jonny IR 15	Cariboo North
Trutch	Peace River North

Location Index

Place Name	Electoral District	Place Name	Electoral District
Trutch Island	North Coast	Tuckkwiowhum IR 1	Yale-Lillooet
Tsachla Lake IR 8	Cariboo North	Tuckozap IR 24	Yale-Lillooet
Tsahaheh IR 1	Alberni-Qualicum	Tugboat Island	Nanaimo
Tsai-kwi-ee IR 13	Powell River-Sunshine Coast	Tugwell Island IR 21	North Coast
Tsak IR 9	Bulkley Valley-Stikine	Tulameen	Yale-Lillooet
Tsarksis IR 2	North Island	Tulsequah	Bulkley Valley-Stikine
Tsaukan IR 12	Yale-Lillooet	Tum-bah IR 5	Skeena
Tsawawmuck IR 1	Yale-Lillooet	Tumbler Ridge	Peace River South
Tsawcome IR 1	Powell River-Sunshine Coast	Tumbler Ridge campus - Northern Lights College	Peace River South
Tsawwassen	Delta South	Tumbo Island	Saanich North and the Islands
Tsawwassen Beach	Delta South	Tunkwa Lake	Cariboo South
Tsawwassen IR	Delta South	Tunnel IR 6	Yale-Lillooet
Tsawwati IR 1	Powell River-Sunshine Coast	Tupper	Peace River South
Tsay Keh Dene	Prince George North	Turtle Point IR 12	North Coast
Tsaytut Island IR 1C	Prince George-Omineca	Turtle Valley	Kamloops-North Thompson
Tseatah IR 2	Chilliwack-Kent	Tutu Creek IR 4	Prince George North
Tseetsum-Sawlasilah IR 6	Powell River-Sunshine Coast	Tuwanek	Powell River-Sunshine Coast
Tsemknawalqan IR 79	Skeena	Tuwanek Point	Powell River-Sunshine Coast
Tseowa IR 4	Alberni-Qualicum	12 Mile	Prince George-Omineca
Tsichgass IR 10	Bulkley Valley-Stikine	Twidwell Bend	Peace River South
Tsichgass Lake	Bulkley Valley-Stikine	Twin Butte	Columbia River-Revelstoke
Tsimlairen IR 15	North Coast	Twin Creeks	Powell River-Sunshine Coast
Tsimmanweenclist IR 2	North Coast	Twin Island IR 10	Esquimalt-Metchosin
Tsimpsean IR 2	North Coast	Twin Islands	Port Moody-Westwood
Tsingtack IR 7	North Coast	Twin Lakes	Peace River South
Tsinkahtl IR 8	Yale-Lillooet	Two Mile	Bulkley Valley-Stikine
Tsinqueise (Minette Bay) IR 5	Skeena	Two Mile Creek IR 16	Yale-Lillooet
Tsinstikeptum IR 9	Okanagan-Westside	Two Mile Creek IR 16A	Yale-Lillooet
Tsinstikeptum IR 10	Okanagan-Westside	Two Rivers	Peace River South
Tsintahktl IR 2	Yale-Lillooet	Twoyqhsht IR 16	Yale-Lillooet
Tsitsk	Bulkley Valley-Stikine	Tye	Nelson-Creston
Tsooahdie IR 15	Powell River-Sunshine Coast	Tyee	North Coast
Tsowwin IR 10	North Island	Tyee Lake	Prince George North
Tsulquate IR 4	North Island	Tyhee Lake	Bulkley Valley-Stikine
Tsuniah Lake	Cariboo South	Tymgowzan IR 12	North Coast
Tsunnia Lake IR 5	Cariboo South	Tynehead	Surrey-Tynehead
Tsupmeet IR 5	Prince George-Omineca	Tyup	Cowichan-Ladysmith
Tsuquanah IR 2	Alberni-Qualicum	Tzart-lam IR 5	Cowichan-Ladysmith
Tsussie IR 6	Cowichan-Ladysmith	Tzartus Island	Alberni-Qualicum
Tuck Inlet IR 89	North Coast	Tzeachten IR 13	Chilliwack-Kent

Place Name	Electoral District	Place Name	Electoral District
Tzetz Lake IR 11	Cariboo North	Upper Sumas IR 6	Chilliwack-Sumas
Tzuhalem	Cowichan-Ladysmith	Upper Tahltan IR 4	Bulkley Valley-Stikine
U		Upper Tsinkahtl IR 8A	Yale-Lillooet
U.B.C. Health Sciences Centre Hospital	Vancouver-Point Grey	Upsowis IR 6	North Island
Ucausley IR 4	Prince George-Omineca	Urling	Prince George-Mount Robson
Uchucklesit Inlet	Alberni-Qualicum	Urquhart	Peace River South
Ucluelet	Alberni-Qualicum	Usk	Skeena
Ucluelet East	Alberni-Qualicum	Uzta (Nahounli Creek) IR 4	Prince George-Omineca
Ucluth IR 6	Alberni-Qualicum	Uzta (Nahounli Creek) IR 7A	Prince George-Omineca
Ulkatcho	Cariboo South	V	
Ulkatcho IR 1	Cariboo South	Valdes Island	Nanaimo
Ulkatcho IR 5	Bulkley Valley-Stikine	Valemout	Prince George-Mount Robson
Ulkatcho IR 6	Bulkley Valley-Stikine	Valley View	Peace River South
Ulkatcho IR 13	Cariboo South	Valleycliffe	West Vancouver-Garibaldi
Ulkatcho IR 14A	Cariboo South	Valleyview	Kamloops-North Thompson
Ulthakoush IR 11	North Coast	Vallican	Nelson-Creston
Uncha Lake IR 13	Bulkley Valley-Stikine	Van Anda	Powell River-Sunshine Coast
Union Bay	Comox Valley	Vananda	Powell River-Sunshine Coast
Union Bay IR 4	Saanich North and the Islands	Vancouver	see map
Union Bay IR 31	North Coast	Vancouver Community College - City Centre campus	Vancouver-Burrard
Union Island	North Island	Vancouver Community College - King Edward campus	Vancouver-Mount Pleasant
University College of the Cariboo	Kamloops	Vancouver General Hospital	Vancouver-Fairview
University College of the Fraser Valley - Abbotsford campus	Abbotsford-Clayburn	Vancouver Island Regional Correctional Centre	Saanich South
University College of the Fraser Valley - Chilliwack campus	Chilliwack-Sumas	Vanderhoof	Prince George-Omineca
University College of the Fraser Valley - Mission campus	Maple Ridge-Mission	Vanderhoof campus - College of New Caledonia	Prince George-Omineca
University Hill	Vancouver-Point Grey	Vanway	Prince George-Omineca
University of British Columbia	Vancouver-Point Grey	Vargas Island IR 31	Alberni-Qualicum
University of Northern British Columbia	Prince George-Omineca	Vaseux Lake	Penticton-Okanagan Valley
University of Victoria	Oak Bay-Gordon Head	Vaucroft Beach	Powell River-Sunshine Coast
Unnamed IR 10	Bulkley Valley-Stikine	Vavenby	Kamloops-North Thompson
Unpukpulquatum IR 8	Yale-Lillooet	Vedder Crossing	see map
Upper Campbell Lake	North Island	Vermilion Crossing	Columbia River-Revelstoke
Upper China Creek	West Kootenay-Boundary	Vermilion Forks IR 1	Yale-Lillooet
Upper Cutbank	Peace River South	Vernon	North Island
Upper Fraser	Prince George-Mount Robson	Vernon	Okanagan-Vernon
Upper Halfway	Peace River North		
Upper Hat Creek IR 1	Cariboo South		
Upper Kluskus Lake IR 9	Cariboo North		
Upper Lynn	North Vancouver-Seymour		
Upper Nepa IR 6	Cariboo South		

Location Index

Place Name	Electoral District
Vernon (Kalamalka) campus - Okanagan University College	Okanagan-Vernon
Vernon Jubilee Hospital	Okanagan-Vernon
Vesuvius	Saanich North and the Islands
Victor Lake	Shuswap
Victoria	see map
Victoria General Hospital	Esquimalt-Metchosin
Victorian Community Health Centre of Kaslo	Nelson-Creston
Victoria Lake	North Island
Vidette	Kamloops
View Royal	Esquimalt-Metchosin
Village Bay	Saanich North and the Islands
Village Bay IR 7	North Island
Village Island	North Coast
Village Island IR 1	North Island
Village Island IR 7	Esquimalt-Metchosin
Vinsulla	Kamloops-North Thompson
Vivian Lake	Prince George North
Voilnadamtk IR 48	North Coast
W	
Wabi	Peace River South
Wabron	Kamloops-North Thompson
Wadhams	Powell River-Sunshine Coast
Wadsley	West Vancouver-Garibaldi
Waglisla	North Coast
Wagner Ranch	Peace River North
Wahleach Island IR 2	Chilliwack-Kent
Wahous IR 19	Alberni-Qualicum
Wahous IR 20	Alberni-Qualicum
Waiwakum IR 14	West Vancouver-Garibaldi
Wakefield Creek	Powell River-Sunshine Coast
Wakems IR 6	North Island
Walcott	Bulkley Valley-Stikine
Walhachin	Cariboo South
Walker	Cariboo North
Walkers	Nelson-Creston
Wallace Island	Saanich North and the Islands
Walloper Lake	Yale-Lillooet
Walnut Grove	Fort Langley-Aldergrove
Walth IR 3	Skeena
Waneta Junction	West Kootenay-Boundary

Place Name	Electoral District
Wanklyn	East Kootenay
Wappock IR 26	Alberni-Qualicum
War Lake IR 4	Prince George North
Wardner	East Kootenay
Ware	Prince George North
Warfield	West Kootenay-Boundary
Warm Bay	Bulkley Valley-Stikine
Warner Bay	Powell River-Sunshine Coast
Wasa	Columbia River-Revelstoke
Watch Lake	Cariboo South
Watson Island	North Coast
Watta IR 25	Alberni-Qualicum
Waulp IR 10	Bulkley Valley-Stikine
Waump IR 16	Powell River-Sunshine Coast
Wawelth IR 3	Skeena
Wawwat'I IR 12	Powell River-Sunshine Coast
Webster Creek IR 5	Cariboo North
Websters Corners	Maple Ridge-Mission
Wedeeene	Skeena
Wedgwood	Prince George-Omineca
Weeteeam IR 3	North Coast
Weewanie	Skeena
Weissener Lake IR 3	Prince George North
Wekellals IR 15	Skeena
Welcome Beach	Powell River-Sunshine Coast
Wellington	see map
Wells	Cariboo North
Weneez	Prince George-Omineca
Werkinellek IR 11	Powell River-Sunshine Coast
West Bay	West Vancouver-Garibaldi
West Bench	Penticton-Okanagan Valley
West Coast General Hospital	Alberni-Qualicum
West End	Vancouver-Burrard
West Heights	Maple Ridge-Mission
West Lake Park	Prince George-Omineca
West Landing	Prince George-Omineca
West Lynn	North Vancouver-Seymour
West Midway	West Kootenay-Boundary
West Moberly Lake IR 168A	Peace River South
West Point Grey	Vancouver-Point Grey
West Trail	West Kootenay-Boundary
West Vancouver	see map
Westbank	Okanagan-Westside
Westbridge	West Kootenay-Boundary
Western Island IR 14	Bulkley Valley-Stikine

Place Name	Electoral District
Westholme	Cowichan-Ladysmith
Westley	West Kootenay-Boundary
Westmount	West Vancouver-Garibaldi
Westply	Cariboo North
Westridge	see map
Westside	Okanagan-Westside
Westsyde	Kamloops-North Thompson
Westview	Powell River-Sunshine Coast
Westwold	Kamloops-North Thompson
Whale Island IR 8	Esquimalt-Metchosin
Whaletown	North Island
Whalley	see map
Whatshan Lake	Nelson-Creston
Whiskey Cove	Kelowna-Lake Country
Whiskey Cove	Powell River-Sunshine Coast
Whisky Creek	Alberni-Qualicum
Whispering Pines IR 4	Kamloops-North Thompson
Whistler	West Vancouver-Garibaldi
Whistler Creek	West Vancouver-Garibaldi
White Lake	Shuswap
White Pass	Bulkley Valley-Stikine
White Pelican Park	Cariboo South
White Rock	see map
Whitcroft Village	Kamloops-North Thompson
Whitefish Lake IR 6	Prince George-Omineca
Whiterock Passage	North Island
Whiteswan Lake	Columbia River-Revelstoke
Whonnock	Maple Ridge-Mission
Whonnock IR 1	Fort Langley-Aldergrove
Whyac	Alberni-Qualicum
Whyeek IR 4	Yale-Lillooet
Whytecliff	West Vancouver-Garibaldi
Wickaninnish Bay	Alberni-Qualicum
Wickaninnish Island	Alberni-Qualicum
Wigwam Inn	North Vancouver-Seymour
Wild Rose Bay	Shuswap
Wildwood	Powell River-Sunshine Coast
Wiley	Bulkley Valley-Stikine
William Head Institution	Esquimalt-Metchosin
Williams Beach	Comox Valley

Place Name	Electoral District
Williams IR 2	Maple Ridge-Mission
Williams Lake	see map
Williams Lake IR 1	Cariboo North
Williams Lake North	Cariboo South
Williams Landing	Maple Ridge-Mission
Williams Prairie Meadow IR 1A	Prince George-Omineca
Williamsons Landing	Powell River-Sunshine Coast
Willingdon Heights	Burnaby North
Willow Creek	Bulkley Valley-Stikine
Willow Flats	Peace River South
Willow Meadow IR 9	Cariboo South
Willow Point	Nelson-Creston
Willow Point	North Island
Willow River	Cariboo North
Willow River	Prince George-Mount Robson
Willow Valley	Peace River South
Willowbrook	Peace River South
Willowbrook	Penticton-Okanagan Valley
Willowvale	Prince George-Omineca
Wilmer	Columbia River-Revelstoke
Wilnaskancaud IR 3	North Coast
Wilskaskammel IR 14	North Coast
Wilson Creek	Powell River-Sunshine Coast
Wilson Landing	Okanagan-Westside
Winche IR 7	Alberni-Qualicum
Winchelsea Islands	Nanaimo-Parksville
Windermere	Columbia River-Revelstoke
Windsor Park	North Vancouver-Seymour
Windy Mouth IR 7	Cariboo South
Winfield	Kelowna-Lake Country
Wingdam	Cariboo North
Winlaw	Nelson-Creston
Winter Harbour	North Island
Wire Cache Park	Kamloops-North Thompson
Wise Island	Saanich North and the Islands
Wistaria	Bulkley Valley-Stikine
Wokitsas IR 14	Alberni-Qualicum
Wolf Creek IR 3	Yale-Lillooet
Wolfenden	Kamloops-North Thompson
Wolverine River	Peace River South

Location Index

Place Name	Electoral District	Place Name	Electoral District
Wonowon	Peace River North	Yarksis	Alberni-Qualicum
Woodbury Creek	Nelson-Creston	Yarksis IR 11	Alberni-Qualicum
Woodcock	Skeena	Yarrow	Chilliwack-Sumas
Woodfibre	West Vancouver-Garibaldi	Yasitkun IR 21	North Coast
Woodhaven	Port Moody-Westwood	Yatze IR 13	North Coast
Woodlands	Port Moody-Westwood	Yawaucht IR 11	Yale-Lillooet
Woodmere	Bulkley Valley-Stikine	Yekwaupsum IR 18	West Vancouver-Garibaldi
Woodpecker	Cariboo North	Yekwaupsum IR 19	West Vancouver-Garibaldi
Woods Landing	Shuswap	Yelakin IR 4	Yale-Lillooet
Woodsdale	Kelowna-Lake Country	Yelakin IR 4A	Yale-Lillooet
Worth	Peace River South	Yellertlee IR 12	Powell River-Sunshine Coast
Woss	North Island	Yellow Point	Cowichan-Ladysmith
Woyenne IR 27	Bulkley Valley-Stikine	Yellowhead	Prince George-Mount Robson
Wright	Cariboo South	Yennadon	Maple Ridge-Mission
Wrinch Memorial Hospital	Bulkley Valley-Stikine	Yensischuck IR 3	Prince George-Omineca
Wudzimagon IR 61	North Coast	Yeo Island IR 13	North Coast
Wya IR 7	Alberni-Qualicum	Ymir	Nelson-Creston
Wyah IR 3	Alberni-Qualicum	Yoho	Columbia River-Revelstoke
Wyclese IR 1	Powell River-Sunshine Coast	Yookwitz IR 12	West Vancouver-Garibaldi
Wycliffe	Columbia River-Revelstoke	Youbou	Cowichan-Ladysmith
Wycott's Flat IR 6	Cariboo South	Young Lake	Cariboo South
Wynndel	Nelson-Creston	Yoyo	Peace River North
Y		Yreka	North Island
Yaalstrick IR 1	Maple Ridge-Mission	Yuquot	North Island
Yaculta	North Island	Yuquot IR 1	North Island
Yagan IR 3	North Coast	Z	
Yahk	Nelson-Creston	Zacht IR 5	Yale-Lillooet
Yakats IR 5	North Island	Zaimoetz IR 5	Skeena
Yaku	North Coast	Zaitscullachan IR 9	Maple Ridge-Mission
Yakweakwioose IR 12	Chilliwack-Kent	Zamora	West Kootenay-Boundary
Yaladelassla	Cariboo North	Zaulzap IR 29	North Coast
Yale	Yale-Lillooet	Zaulzap IR 29A	North Coast
Yale IR 18	Yale-Lillooet	Zayas Island IR 32A	North Coast
Yale IR 19	Yale-Lillooet	Zeballos	North Island
Yale IR 20	Yale-Lillooet	Zeke	Peace River North
Yale IR 21	Yale-Lillooet	Zimagord IR 3	Skeena
Yale IR 22	Yale-Lillooet	Zincton	Nelson-Creston
Yale IR 23	Yale-Lillooet	Zoht IR 4	Yale-Lillooet
Yale IR 24	Yale-Lillooet	Zoht IR 5	Yale-Lillooet
Yale IR 25	Yale-Lillooet	Zoht IR 14	Yale-Lillooet
Yale Town IR 1	Yale-Lillooet		
Yan	North Coast		
Yan IR 7	North Coast		
Yankee Flats	Shuswap		
Yard Creek	Shuswap		

